Government of Kerala

AGRICULTURAL STATISTICS

2024-25

Department of Economics & Statistics
Thiruvananthapuram

September 2026

SHAILAMMA K.
DIRECTOR

Department of Economics and Statistics
Vikan Bhavan P.O., Thiruvananthapuram
Kerala- 695 033
Phone { Office : 0471-2305318
Mobile : 9447115318
e-mail: ecostatdir@gmail.com
website: www.ecostat.kerala.gov.in

PREFACE

The Agricultural Statistics 2024-25 report is an important annual publication of the Department of Economics and Statistics. This comprehensive document provides valuable insights into the crop statistics of the State for the agricultural year 2024-25.

The scheme "Establishment of an Agency for Reporting Agricultural Statistics (EARAS)" is a Central Sector Scheme operating under the Improvement of Agricultural Statistics (IAS) initiative of the Ministry of Agriculture and Farmers Welfare, Government of India. The primary objective of this scheme is the systematic collection of Agricultural Statistics, providing estimates related to crop area, production, yield rates, and land utilization patterns within Kerala. These statistics serve as a vital input for both the State and Central Governments in agricultural planning, policy formulation, and decision-making. The Department of Economics and Statistics functions as the State Agricultural Statistics Authority (SASA) for implementing this scheme in Kerala and has also been designated as the State Horticulture Statistical Authority (SHoSA).

The EARAS scheme comprises two major components, namely the Land Utilization Survey (LUS) and the General Crop Estimation Survey (GCES). Through these surveys, comprehensive information is collected on land use, area under various crops, crop production, yield rates, irrigation statistics, and comparative studies of major crops in Kerala for the year 2024-25. The report also presents block-wise statistics on the area and production of major crops, including data on Registered GI-tagged varieties of autumn, winter, and summer paddy. In addition, it incorporates district-wise agricultural statistics, rainfall data, and farm wholesale prices of important agricultural commodities for the same period.

The dedicated efforts of field-level officers, supervisors, investigators, and district officials in collecting, validating, and furnishing EARAS data are highly commendable. I extend my sincere appreciation to the officers and staff of the EARAS Division at the Directorate of Economics and Statistics for their painstaking efforts in compiling and preparing this report.

I hope this publication will prove valuable to researchers, planners, Government Departments and agencies, universities, and various stakeholders. Feedback and suggestions from users for improving future editions of this report are most welcome.

SHAILAMMA K.
Director
Department of Economics and Statistics, Keralam

Thiruvananthapuram
Date: 19.10.2026

OFFICERS ENGAGED WITH THIS PUBLICATION		
1	Smt. Shalini P K	**Additional Director (Prices)**
2	Sri. Gopakumar S	**Joint Director**
3	Smt. Arya V Chidambaram	**Assistant Director**
4	Sri. Ajeesh Joseph	**Assistant Director**
5	Smt. Sreeshma P E	**Assistant Director**
6	Sri. Sethukumar C	**Research Officer**
7	Sri. Hareesh H	**Research Officer**
8	Smt. Anitha P	**Research Assistant**
9	Smt. Asha A	**Research Assistant**
10	Smt. Nisha K S	**Research Assistant**
11	Smt. Nidhi T Edward	**Research Assistant**
12	Smt. Bhamini B	**Statistical Assistant Grade I**
13	Smt. Anoopa S	**Statistical Assistant Grade I**
14	Smt. Sajini S S	**Statistical Assistant Grade I**
15	Smt. Gowri A R	**Statistical Assistant Grade I**
16	Sri. Ajithkumar C S	**Statistical Assistant Grade I**
17	Smt. Divya S	**Statistical Assistant Grade I**
18	Smt. Archana G	**Statistical Assistant Grade II**
19	Smt. Reshmi S	**Statistical Assistant Grade II**
20	Kum. Lekshmi S	**Statistical Assistant Grade II**
21	Kum. Priya C	**Statistical Assistant Grade II**
22	Smt. Sumi M	**Senior Grade Typist**
23	Smt. Aswathi T M	**L D Typist**

CONTENTS

Particulars		Page No.
Introduction		**xiii**
EARAS Scheme & Survey		**xiv**
Sampling Methodology		
	A multistage stratified random sampling is followed in the survey	**xv**
	Methodology for Land Utilization & Area Enumeration Survey	**xvi**
	Methodology for General Crop Estimation Survey	**xvii**
Chapter 1:	**Land Use Statistics 2024-25**	**1-8**
	Land use pattern	**1**
	Net Area Sown	**6**
	Total Cropped area (Gross area sown)	**6**
	Area Sown more than once	**7-8**
Chapter 2:	**Crop Area Statistics 2024-25**	**9-42**
	A brief analysis of the area of important crops for 2024-25	**9**
	A. Food Crops	
	A.1. Food Grains	**11-19**
	A.2. Sugar Crops	**20**
	A.3. Spices and Condiments	**20-27**
	A.4. Fresh Fruits	**27-31**
	A.5. Dry Fruits	**31-32**
	A.6. Tapioca	**32**
	A.7. Tubers	**33-34**
	A.8. Vegetables	**34-36**

	B. Non Food Crops	**37-42**
	B.1. Oil seeds	**37-38**
	B.2. Fibre, Drugs and Narcotics	**39**
	B.3. Plantation crops	**39-42**
	Medicinal plants	**42**
Chapter3 :	**Crop Production Statistics 2024-25**	**43-75**
	General Crop Estimation Survey	**44-45**
	Rice	**46-50**
	Coconut	**51-52**
	Arecanut	**52-53**
	Black Pepper	**54-55**
	Cured Ginger	**55-56**
	Cured Turmeric	**56-58**
	Nutmeg	**58-59**
	Jack Fruit	**59-60**
	Banana	**61-62**
	Plantain	**62-63**
	Tapioca	**64-65**
	Cocoa	**65-66**
	Raw Cashew Nut	**66-68**
	Betel Leaves	**68-69**
	Pineapple	**69-70**
	Sesamum	**71-72**
	Cane Gur	**72-73**
	Tamarind	**74**
	Mango	**75**
Chapter4 :	**Irrigation Statistics 2024-25**	**76-78**

Tables

Sl.No.	Description	Page No.
1	**Comparison of area of important crops in Kerala for the year 2024-25 with2015-2016**	79
2	**Classification of area on the basis of land utilization 2024-25**	80
3	**District wise area, production, yield under crops 2024-25**	81-98
	Paddy, Grains, Pulses	81-85
	Sugar Crops, Spices and Condiments	86-88
	Fresh Fruits, Dry Fruits	89-90
	Tapioca, Tubers	91- 92
	Vegetables	92-94
	Oil Seeds	95
	Non Food Crops	96-98
4	**Block wise Area and Production of Crops 2024-25**	99-140
	Arecanut, Coconut, Raw Cashew	99-105
	Pepper, Jack, Nutmeg	106-112
	Cocoa, Banana, Betel leaves, Pineapple	113-119
	Plantain, Mango, Sesamum, Sugarcane	120-126
	Ginger, Turmeric, Tamarind	127-133
	Tapioca	134-140
4.1	**Block wise Area of Crops 2024-25**	141-175
	Clove, Papaya, Drumstick, Amaranthus, Brinjal, Lady's Finger, Bitter Gourd, Snake Gourd	141-147
	Little Gourd, Ash Gourd, Payar (Achinga), Pumpkin, Cucumber, Bottle Gourd, Chillies, Cabbage	148-154
	Tomato, Cauliflower, Beans, Other Vegetables	155-161
	Arrowroot, Colocasia, Koorka, Sweet potato, Yam(Chena), Yam(Kachil), Yam (Nanakizhangu), Other Tubers	162-168
	Lemon grass, Fodder grass, Green manure, Teak, Medicinal plants	169-175
5	**Block wise Production of Paddy 2024-25**	176-189
6	**Block wise Production of Rice 2024-25**	190-203
7	**Panchayath wise Paddy area 2024-25**	204-251
8	**Area and Production of registered GI TAG(Autumn, Winter, Summer) paddy 2024-25**	252-263
9	**Estimated Area and Production of Rice (Autumn) 2024-25**	264
10	**Estimated Area and Production of Rice (Winter) 2024-25**	265
11	**Estimated Area and Production of Rice (Summer) 2024-25**	266
12	Estimated productivity of crops 2024-25	267-269

	Rice, Cholam, Ragi, Maize, Small millet, Wheat, Tur, Gram, Other pulses, Cane gur, Black Pepper, Cured ginger, Cured Turmeric, Processed Cardamom	**267**
	Arecanut, Lady's finger, Clove (Dry), Nutmeg, Garlic, Jack, Colocasia, Banana, Plantain, Pineapple, Raw cashew, Tapioca, Sesamum, Tamarind	**268**
	Sweet potato, Drumstick, Green chillies, Bitter guard, Potato, Ground nut, Coconut, Sunflower, Cotton, Betel leaves, Mango, Tobacco, Tea, Coffee, Rubber, Cocoa, Bajra, Mustard	**269**
13	**Net Area Irrigated (Source wise) 2024-25**	**270**
14	**Gross Area Under Irrigation (Crop wise) 2024-25**	**271**
15	**Farm Average Wholesale Prices of Agricultural Commodities For the Agriculture Year 2024 - 2025**	**272-275**
16	**District wise Gross Value of Output Major Agriculture Crops 2024-25 (Quick Estimates)**	**276-277**
17	**Cost of Cultivation per hectare of some crops during the year 2024-25**	**278-284**

Annexures

Sl.No.	Description	Page No.
1	Crop Estimation Surveys: The final estimation of yield and production of Rice (Autumn) 2024-25	**285**
2	Information for final results of crop estimation –Frequency distribution-Paddy (Autumn) 2024-25	**286**
3	Final result of crop estimation survey on driage results-Paddy (Autumn) 2024-25	**287**
4	Details of non-response-Paddy (Autumn) 2024-25	**288**
5	District wise area, productivity and production of rice for high yielding varieties of Paddy (Autumn) 2024-25	**289**
6	District wise area, productivity and production of rice for local varieties of Paddy (Autumn) 2024-25	**290**
7	District wise area, productivity and production of rice (irrigated/unirrigated) for all varieties of Paddy (Autumn) 2024-25	**291**
8	District wise area, productivity and production of rice (HYV/Local) for all varieties of Paddy(Autumn) 2024-25	**292**
9	Crop Estimation Survey: Auxiliary information-percentage of area under different agricultural practices-Paddy(Autumn)-A statement 2024-25	293
10	Number of experiments inspected – Paddy(Autumn) 2024-25	**294**
11	**Crop Estimation Surveys: The final estimation of yield and production of Rice (Winter) 2024-25**	**295**

12	Information for final result of crop estimation – Frequency distribution-Paddy(Rice)-(Winter) 2024-25	296
13	Final result of crop estimation survey on driage results-Paddy (Winter) 2024-25	297
14	Details of non-response-Paddy (Winter) 2024-25	298
15	District wise area, productivity and production of rice for high yielding varieties of Paddy (Winter) 2024-25	299
16	District wise area, productivity and production of rice for local varieties of Paddy (Winter) 2024-25	300
17	District wise area, productivity and production of rice (irrigated/unirrigated) for all varieties of Paddy (Winter) 2024-25	301
18	District wise area, productivity and production of rice (HYV/Local) for all varieties of Paddy (Winter) 2024-25	302
19	Crop estimation surveys: auxiliary information -percentage of area under different agricultural practices a statement of Paddy (Winter) 2024-25	303
20	Number of experiments inspected during winter season of Paddy for the year 2024-25	304
21	Crop estimation surveys: the final estimation of yield and production of Rice (Summer) 2024-25	305
22	Information for final result of crop estimation -frequency distribution of Paddy (Summer) 2024-25	306
23	Final result of crop estimation survey on driage results - Paddy (Summer) 2024-25	307
24	Details of non-response-Paddy (Summer) 2024-25	308
25	District wise area, productivity and production of rice for high yielding varieties of Paddy (Summer) 2024-25	309
26	District wise area, productivity and production of rice for local varieties of Paddy (Summer) 2024-25	310
27	District wise area, productivity and production of rice (irrigated/ un irrigated) for all varieties of Paddy (Summer) 2024-25	311
28	District wise area, productivity and production of rice (HYV/Local) for all varieties of Paddy (Summer) 2024-25	312
29	Crop estimation surveys: auxiliary information -percentage of area under different agricultural practices of Paddy (Summer) 2024-25	313
30	Number of experiments inspected during Summer season of Paddy for the year 2024-25	314

INTRODUCTION

Kerala's agriculture is characterized by its rich diversity of crops, favourable agro-climatic conditions, and a long tradition of sustainable farming practices. The sector plays a vital role in ensuring food security, supporting rural livelihoods, and contributing to the State's economy. Owing to variations in topography, climate, and soil, Kerala cultivates a wide range of food crops, plantation crops, spices, fruits, and vegetables. Over the years, the agricultural sector has adapted to changing economic, technological, and environmental conditions while continuing to meet the evolving needs of the State. Reliable agricultural statistics are essential for understanding these changes and for formulating effective policies and development strategies.

Despite agriculture's enduring importance for food security and rural livelihoods, recent trends show a notable decline in its share of Kerala's Gross State Domestic Product (GSDP). In 2011–12, the crop sector accounted for 8.64%, but by 2024–25, it has dropped to around 4%, based on constant price estimates. This reduction indicates that while agriculture still grows, it has not kept pace with the rapid expansion of secondary and tertiary sectors. Key contributors to the sector's Gross Value Output (GVO) remain Rubber (19.76%), Coconut (17.4%), Tapioca (9%), Cardamom (8%), Jackfruit (6.6%), and Arecanut (6%). In the following sections, we delve deeper into the area, production, and productivity trends of these crops.

EARAS SCHEME & SURVEY

The scheme EARAS (Establishment of an Agency for Reporting Agricultural Statistics) is a subcomponent of the Central Sector Scheme,"Improvement of Agricultural Statistics'', which falls under the Ministry of Agriculture and Farmers Welfare for the purpose of collecting agricultural statistics from all states in India. It is a 100% Central Sector Scheme and Directorate of Economics and Statistics serving as the nodal agency for implementing the scheme in Kerala. The primary objective of the scheme is to gather agricultural statistics, focussing on collecting data for the estimation of the area, production and productivity of major crops. Additionally, it aims to provide vital information on land use pattern, source wise irrigation status of agricultural sector in Kerala.

Every agriculture year (July to June), state conducts two sample surveys for the collection of agricultural statistics: Land Utilisation Survey and General Crop Estimation Survey for the estimation of area, production and yield respectively.

Land Utilisation Survey provides crucial information on land use pattern on the basis of 13 broad classification of land. This classification includes Building & Courtyard, Other non-agricultural uses, Barren & uncultivable land, Miscellaneous tree crops, Permanent pastures and other grazing land, Cultivable waste, Current fallow, Other fallow, Area under social forestry, Waterlogged area, Stillwater land, Marshy land and Net area sown. By further categorizing the net area sown based on cultivated crops and the irrigation status will provide sufficient information for the estimation of crop area and irrigated area.

During the same survey period, General Crop Estimation Survey (GCES) is also conducted to gather information for deriving reliable estimates of production and productivity of significant crops in Kerala. The yield estimates of various crops are obtained through the analysis of scientifically designed Crop Cutting Experiments (CCEs) conducted at field level. Every agricultural year, CCEs are conducted for 19 selected crops which comprise major and minor crops in Kerala.

The survey plays a significant importance on season wise data capturing. Agriculture year is divided into three distinct non-overlapping seasons of four months duration each: autumn - kharif (July-October), winter - rabi 1 (November-February), summer - rabi 2 (March-June). Also crops covered under the survey are categorized as Seasonal crops, Annual crops and Perennial crops. Seasonal crops are those harvested within the four months period corresponding to the respective season. Crops stands for less than one year are considered annual crops, while those stand for more than one year are considered perennial crops.

For estimating the production and yield of various crops, crop cutting experiments are conducted at field level by selecting bearing trees or specific area for various crops.

Ministry of Agriculture and Farmers' Welfare, GoI introduced Digital General Crop Estimation Survey (DGCES) for reporting timely data of Crop Cutting Experiments (CCE). GoI developed a Mobile App for data entry by the Primary Workers and a Web Portal for monitoring

thesame and for generating reports. DGCES has been introduced during the winter season of 2023-24 as pilot study in Alappuzha and Palakkad districts for CCE of Paddy. Since the summer season of 2023-24 onwards, DGCES is being implemented in all the districts. Sugarcane was also been included in DGCES from 2024-25 winter season onwards.

FASAL (Forecasting Agricultural Output using Space, Agro-meteorology and Land-based observations) is a project that uses remote sensing and field data to estimate crop area and production. A pilot study conducted in Alappuzha and Palakkad districts showed that estimates from ISRO and the Department of Economics and Statistics are comparable. Based on this, Kerala was included in the national project co-ordinated by the Mahalanobis National Crop Forecasting Centre (MNCFC), New Delhi with support from the Ministry of Agriculture. Ground Truthing is carried out through the Krishi Mapper using smartphone - based applications, covering 80% paddy and 20% other crops, to ensure accurate data collection.

SAMPLING METHODOLOGY

A multistage stratified random sampling is followed in the survey.

In the first stage stratification, each CD (Community Development) block, City Corporation and Municipality is divided into Investigator Zones, based on the area and nature of land, ensuring more or less equal size. From 2000-01 onwards each investigator zone was formed with full panchayath / panchayaths. Municipalities with area less than 10 square km are merged with neighbouring panchayath forming a single Investigator Zone while those exceeding 10 square km is treated as individual zone. In Kerala, there are 811 Investigator Zones and each zone is assigned to single Statistical Investigator for the data capturing from field level.

Coverage

The survey covers all geographical area of Kerala excluding the forest area and all plantation area. Although, a secondary data of the area and production of the plantation crops (rubber, cardamom, tea and coffee) are collected from the respective Boards and are published in the publication in every year.

Sampling methodology of Land Utilisation Survey & Area Enumeration Survey

In the survey, area enumeration from each selected piece of land within every investigator zone gives sufficient information on land utilisation pattern. Before selecting samples, area of each investigator zones is stratified into two separate strata called wet and dry. The total wet and dry areas are obtained from Basic Tax Register (BTR) and each piece or patch of land in the register with separate survey sub divisions is called a plot. BTR serves as the *survey frame*. The area which identified for the area enumeration is the *unit of observation* and it may be a plot or a group of plots of land in possession of one cultivator.

In each Investigator Zone, 100 plots are selected by Circular Systematic Sampling from Basic Tax Register and these are the Key plots (K) for the cluster formation. Typically, each cluster consists of a group of 5 plots, a key plot and 4 side plots. Side plots are located at 4 cardinal directions (S, E, N, W) around the key plot. The key plot and side plots together constitute an area around 10 acres per cluster. Cluster formation is done by clubbing neighbouring homo geneous plots to the key plot. Investigator has to move in anti-clockwise direction starting from south most portion of key plot to form the cluster. If the required area of 10 acre is not obtained when a circle is completed, concentric circles should be considered till the area of 10 acre is obtained. Out of 100 clusters, the number of wet and dry clusters in a zone is allocated according to the proportion of wet and dry land areas in the zone.

Separate enumerations are conducted for wet and dry clusters. All selected wet clusters are visited three times and dry clusters twice in an agricultural year. Wet clusters are visited once each in Autumn, Winter, Summer and the field enumeration to be completed by the statistical investigator on or before 31st August, 30th November and 31st March respectively. For dry clusters, the first visit is conducted between July to December, completed on or before 31st of December and the second visit between January to June, completed on or before 30th of June. The seasonal crops are enumerated for both wet and dry clusters in all visits. Annual and perennial crops are enumerated in the last visit only for both wet and dry clusters.

Sampling methodology of General Crop Estimation Survey

The number of CCE plots to be selected in each Investigator zone is pre - determined for each crop. The list of wet and dry land plots selected for Area Enumeration Survey constitutes the sampling frame for GCES. The number of CCE plots to be selected from wet and dry land is decided according to the respective area of crop in the last agriculture year. Accordingly, required number (pre-determined for each crop) of clusters from both wet and dry are selected using simple random sampling technique from the selected 100 clusters for Land Utilisation Survey. Statistical Investigator of the concerned zone visits the selected clusters by giving priority to the order of selection.

From each selected plot, required number of bearing trees or required area is selected for conducting CCEs. Trees which once flowered are considered as bearing trees. If the required area or number of trees is available in the key plot itself then it is selected for conducting CCE. Otherwise, trees / area may be selected from adjacent plots prioritizing South, East, North, and West of the key plot.

If the cluster does not contain required number of trees / area then next cluster is considered and the process will be continued until a suitable plot is found. The identification of the plot is done with the help of Litho Map and Field Measurement Book (FMB). If the selected plot contains more than one patch, the patches will be serially numbered from south west corner in anti-clock wise direction and one patch is selected using simple random sampling. If the selected patch contains more than the required number of bearing trees, then it will be serially numbered from south west corner in an anti-clock wise direction and then select the required number of trees for conducting crop cutting experiments using simple random sampling.

LAND UTILISATION - 13 WAY CLASSIFICATON



1. കെട്ടിടവും പരിസരവും (Buildings and Courtyard):
2. മറ്റ് കാർഷികേതര ഉപയോഗം (Other Non-Agrcultural Uses)
3. പാറയും കൃഷിക്ക് ഉപയുക്തവുമല്ലാത്ത സ്ഥലം (Barren and Uncultivable Land):
4. മറ്റിനം വൃക്ഷങ്ങൾ (Missellaneous Tree Crops):
5. പുൽത്തകിടിയും പുൽമേടുകളും (Permanent Pastures and Other Grassing Lands):
6. കൃഷിക്ക് ഉപയുക്തമായ തരിശ് (Cultivable Waste):
7. മറ്റിനം തരിശ് (Other Fallow):
8. തൽക്കാല തരിശ് (Current Fallow):
9. സാമൂഹ്യവനവൽക്കരണം (Area Under Social Forestry):
10. വെള്ളക്കെട്ട് പ്രദേശം (Water Logged Area):
11. നിശ്ചലജലപ്രദേശം (Still Water Land):
12. ചതുപ്പ് നിലം (Marshy Land):
13. കൃഷി ചെയ്യുന്ന വിസ്തീർണ്ണം Cultivated Area

Prepared by Hareesh S., Regional Statistical Officer(SRS)

==========

CHAPTER 1
LAND USE STATISTICS 2024-25

==========

Land is a significant natural resource and is required as an input in any production activity. Land use statistics give information on identification of different purposes of land according to their role and importance. Land use transition and its dynamic changes are highly affected by several socio-economic factors and environmental factors. Major factors that influence land use are topography, climate, soil type, population density, technological changes, culture and traditions. From the point of view of agriculture, land available for cultivation is the most important among different land use patterns.

Kerala has a diverse land use pattern with distinct topography having agriculture as a dominant land use type. The mixed cropping pattern, scale of farming and very low per capita land holding is unique to Kerala. The information on Land Use Pattern in Kerala is collected through Land utilization Survey under EARAS scheme in every agricultural year on the basis of 13 broad classification of land use.

LAND USE PATTERN

The total geographical area of the state	**-**	**3886287 Ha.**
The net area under cultivation during the year 2024-25	**-**	**1966811.74Ha.**
The total cropped area during the year 2024-25	**-**	**2514815.86Ha.**

In Kerala, the Geographical area has been classified according to thirteen different uses of land which is presented in Table A.

TABLE A

Sl No.	Category	Area (in Ha)	Percentage to total Geographical area
1	Forest	1081509	27.83%
2	Land put to non agricultural use	511362.16	13.16%
3	Barren & uncultivable land	9364.65	0.24%
4	Permanent pastures & other grazing land	0	0.00%
5	Land under misc. tree crops	2152.85	0.06%
6	Cultivable waste	103772.20	2.67%
7	Fallow other than current fallow	51400.68	1.32%
8	Current fallow	53592.08	1.38%
9	Marshy land	11.14	0.0003%
10	Still water	100935.34	2.60%
11	Water logged area	2796.79	0.07%
12	Social forestry	2578.38	0.07%
13	Net area sown	1966811.74	50.61%

1. Forest

Forest represents all actually forested area as the lands classified or administered as forest under any legal enactment dealing with forest. The forest area of the State during 2024- 25 was 10,81,509 Ha, which is 27.83% of the total geographical area of the State. Idukki district has the largest forest cover of 1,98,413 Ha (18.35%) in the State.

2. Land put to Non-Agricultural use

Land put to non-agricultural use includes areas utilized for purposes other than agriculture, such as buildings, pathways, roads, canals, bus stands, railways. The total area classified under this category is 5,11,362.16 hectares, representing 13.16% of the geographical area of Kerala.

Malappuram district records the highest area under this classification, with 63140.21 hectares (12.35%) devoted to non-agricultural uses, followed by Palakkad district with 55845.26 hectares (10.92%).

3. Barren and uncultivable land

Barren and uncultivable land refers to land that cannot be brought under cultivation except at very high cost, whether situated in isolated blocks or within cultivated holdings. This category includes mountains, deserts, hills, and similar areas.

The total area under this category is 9,364.65 hectares, accounting for 0.24% of the total geographical area of the State. Kasaragod district has the largest extent of barren and uncultivable land, covering 2322.3 hectares, which constitutes 24.80% of the State's total barren and uncultivable land.

4. Permanent pastures and other grazing land

Permanent pastures and other grazing lands cover all grazing lands, whether they are permanent pastures or meadows or not. No area falls under this category in 2024- 25.

5. Land under miscellaneous tree crops

This category includes all cultivable lands that are not part of the net area sown but are used for certain agricultural purposes, such as land under casuarina trees, thatching grass, bamboo bushes, and other groves used for fuel.Land under miscellaneous tree crops and groves, excluding the net area sown, covers 2,152.85 hectares, accounting for only 0.06% of the total geographical area of the State.

6. **Current Fallow**

This category comprises cropped areas that are kept fallow during the current year. During 2024–25, the area under current fallow was 53,592.08 hectares, accounting for 1.38% of the total geographical area.

7. **Other Fallow**

Land that was previously cultivated but has been temporarily left uncultivated for a period of not less than one year and not more than five years due to factors such as abject poverty of cultivators, inadequate water supply, silting of canals and rivers, etc., is classified as fallow other than current fallow.

During 2024–25, the total area under other fallow land was 51,400.68 hectares, accounting for 1.32% of the total geographical area. Among the districts, the highest area under this category was recorded in Palakkad District with 12450.0 hectares (24.22%), while the lowest was in Thiruvananthapuram District with 992.1 hectares (1.93%).

8. **Cultivable Waste**

Cultivable waste includes land available for cultivation but not cultivated, or land abandoned after a few years for various reasons. Such lands may be fallow or covered with shrubs and jungles that are not put to productive use. These lands may be assessed or unassessed and may occur either in isolated blocks or within cultivated holdings. Lands that were once cultivated but have remained uncultivated for five consecutive years or more are also included in this category.

During 2024–25, the total area under cultivable waste in Kerala was 1,03,772.20 hectares, representing 2.67% of the total geographical area of the State. Palakkad district recorded the highest area under cultivable waste, accounting for 21,330.085 hectares (20.55%), while Wayanad district recorded the lowest area, with 910.0 hectares (0.88%).

9. Marshy land

Marshy land refers to land that is permanently or periodically inundated with water and is characterized by vegetation such as grasses and weeds. During the year 2024–25, only 11.14 hectares of land fell under the marshy land category out of the total geographical area.

10.Still water

Still water refers to land occupied by water bodies such as rivers, lakes, ponds, reservoirs, backwatersand naturally formed depressions where water remains stagnant for most of the year. These areas generally do not support vegetative growth of any kind.

During 2024–25, the area under still water was 100,935.34 hectares, constituting 2.60% of the total geographical area. The highest area under still water was recorded in Palakkad District, with 15,567.78 hectares, accounting for 16.42% of the total still water area.

11.Water logged area

Water logged area refers to land where water remains at or near the surface for most part of the year. Such areas are generally found in low-lying regions and exclude lakes, ponds, and tanks. During 2024-25, the total water logged area was 2,796.79 hectares, accounting for 0.07% of the total geographical area of the state.

12.Social Forestry

Land under social forestry refers to areas where trees are planted along railway lines, roadsides, river banks, and canal banks with the objective of meeting the fuel and fodder needs of the rural population. It also serves broader purposes such as soil conservation and providing shade and shelter for crops. This category also includes village forests and plantations used by the common people.During 2024–25, an extent of 2,578.38 hectares of land came under social forestry, constituting 0.07% of the total geographical area of the state. The highest area under social forestry was recorded in Idukki District with 1,251 hectares (48.51%), followed by Palakkad District with 351.56hectares (13.63%).

13.Net Area Sown

In calculating the net area sown, land cultivated more than once during the agricultural year is counted only once. Any area cultivated during any part of the agricultural year is included under net area sown.

Out of the total geographical area of 38,86,287 hectares, 19,66,811.74 hectares of land, constituting 50.61%, were cultivated with various crops during 2024–25. The highest net area sown was recorded in Idukki District with 202243.4 hectares. Other districts with significant net area sown include Palakkad District with 192475.5 hectares and Kannur District with 179260.45 hectares. Pathanamthitta District recorded the lowest net area sown at 77684.1 hectares.

Net Area Sown represents the percentage of the total geographical area of a district that is used for cultivation. The highest net area percentage was recorded in Kasaragode District (74%), indicating that a major portion of the district is under cultivation. Kottayam District (71%) and Kannur District (60%) also recorded high percentages of cultivated area.Pathanamthitta District had the lowest net area percentage at 29.3%, indicating comparatively limited agricultural use. Although Idukki District recorded the largest net area sown, its net area percentage was moderate at 46%, possibly due to its large geographical area and significant forest cover.

Total Cropped Area (Gross Area Sown)

The gross area sown represents the total area cultivated under all food and non-food crops, including areas sown more than once during the agricultural year 2024–25. Under this concept, the total area under different crops in the same plot may exceedthe actual physical area of the land.

The gross area sown during 2024–25 was 25,14,815.86 hectares as against 2536423.217hectares in 2023–24. The gross area sown showed a slight decrease of 0.85% over the previous year.The percentage of cropped area to geographical area decreased in Thiruvananthapuram District from 2023–24 to 2024–25. While thepercentages in the other districts remained almost unchanged.

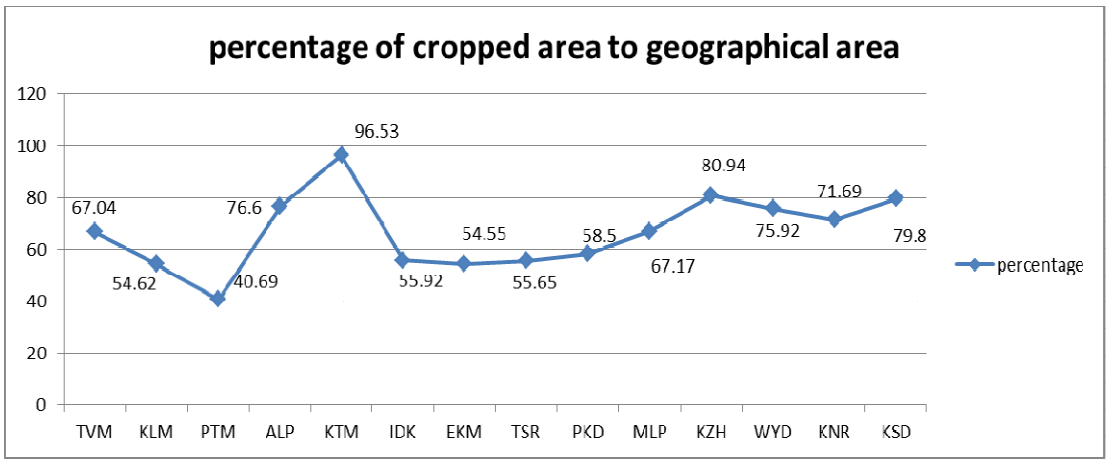

(TVM-Thiruvananthapuram, KLM-Kollam, PTM-Pathanamthitta, ALP-Alappuzha, KTM-Kottayam, IDK-Idukki, EKM-Ernakulam, TSR-Trissur, PKD-Palakkad, MLP-Malappuram, KZH-Kozhikkode, WYD-Wayanad, KNR-Kannur, KSD-Kasargode)

Area Sown more than once

This figure represents the difference between the gross area sown under all crops and the net area sown during the agricultural year. The area sown more than once during 2024-25is548004.12 Ha as against 563653.50Ha in 2023- 24.

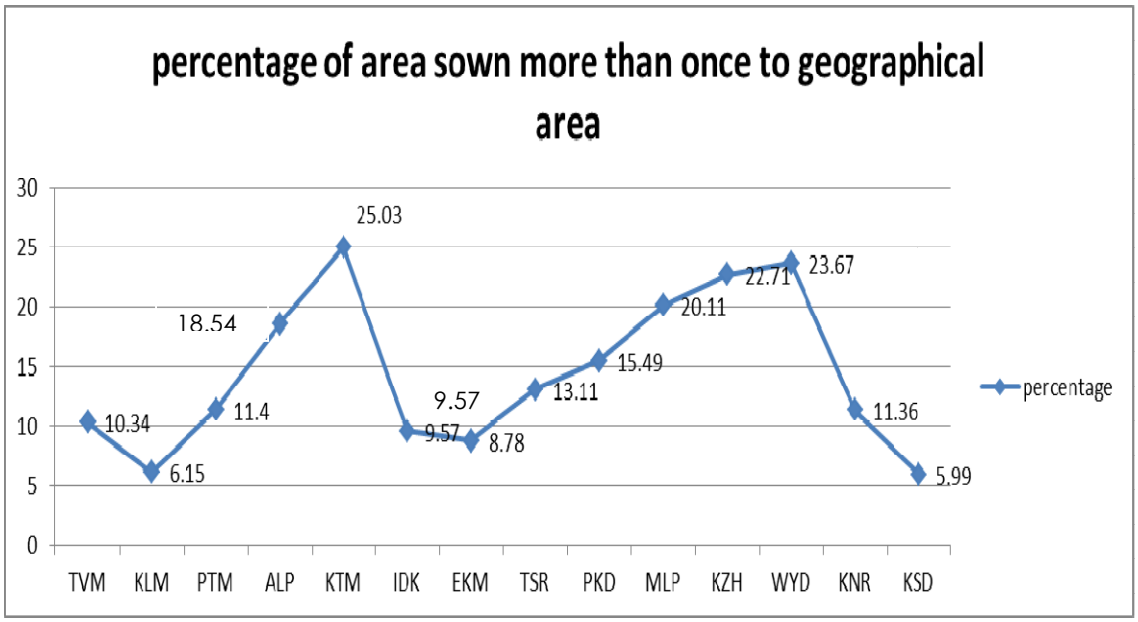

TABLE B

State level estimates of Gross cropped area, Net cropped area and Cropping Intensity (2005-'06 to 2024-'25)

SL NO	YEAR	GROSS CROPPED AREA (Ha)	NET AREA CROPPED (Ha)	CROPPING INTENSITY
1	2005-06	2982454	2132483	139.86
2	2006-07	2913873	2101431	138.66
3	2007-08	2758740	2089029	132.06
4	2008-09	2694943	2088955	129.01
5	2009-10	2668678	2078715	128.38
6	2010-11	2647461	2071507	127.8
7	2011-12	2661757	2040132	130.47
8	2012-13	2591734	2048109	126.54
9	2013-14	2616670	2050994	127.58
10	2014-15	2624624	2042881	128.48
11	2015-16	2627577	2023073	129.88
12	2016-17	2584007	2015482	128.21
13	2017-18	2579699	2040415	126.43
14	2018-19	2571101	2033631	126.43
15	2019-20	2586452	2026064	127.66
16	2020-21	2568960	2035128	126.23
17	2021-22	2523014	2029368	124.33
18	2022-23	2516254	1989831	126.46
19	2023-24	2536423	1972770	128.57
20	2024-25	2514815	1966811	127.86

Due to mixed cropping pattern, the availability of irrigation facilities and other measures of intensification of agriculture, there is a considerable increase in the double or multiple cropped areas. The cropping intensity, which is the ratio of total cropped area to the net cropped area, is calculated to assess the trends in intensity of crops. On analysing the same from 2005-06, the cropping intensity is maximum in 2005-06.

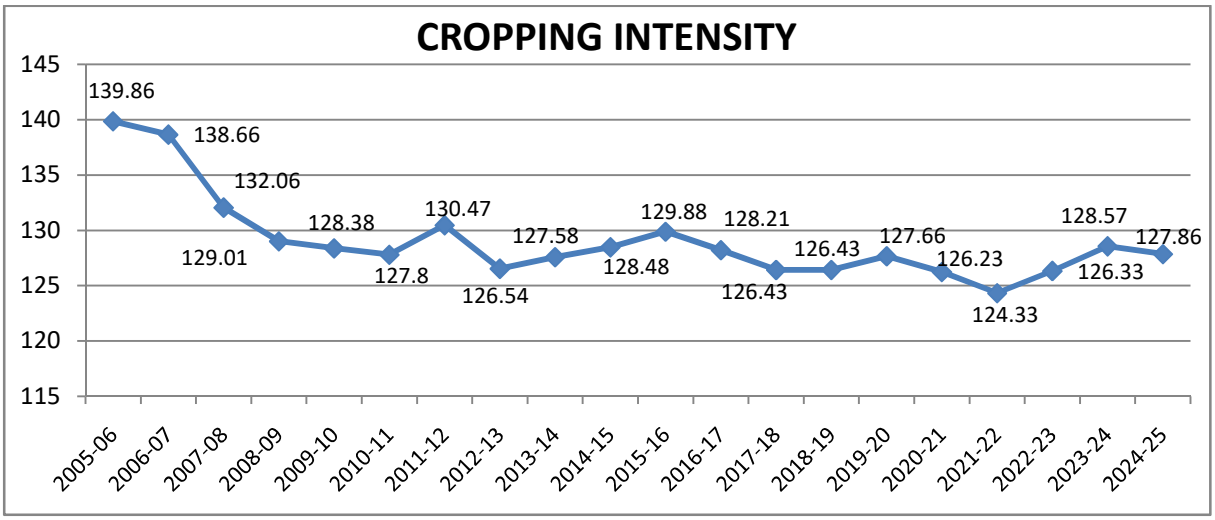

CHAPTER 2
CROP AREA STATISTICS 2024-25

Crop area statistics play a vital role in estimating crop production statistics. They help in collecting information on the cropping pattern of an area, cropping intensity, and their reflection on the agricultural economy. The accuracy of crop production estimates depends largely on the accuracy of crop area statistics.

The cropping pattern of Kerala is entirely different from that of other states due to its unique topography and tropical climatic conditions, which are suitable for growing various seasonal crops such as paddy and vegetables, annual crops such as pineapple and banana, and several perennial crops including plantation crops and spices. Information on crop area statistics in Kerala is collected through the Area Enumeration Survey, conducted season-wise during every agricultural year.

A BRIEF ANALYSIS OF THE AREA OF IMPORTANT CROPS FOR 2024-25

Agricultural crops in the state are broadly categorized into food crops and non-food crops. Cereals & millets, pulses, sugar crops, spices & condiments, fresh fruits, vegetables, etc.fall under the category of food crops. Non-food crops include rubber, betel leaves, lemon grass, etc. Additionally, crops can be classified based on their life period into seasonal crops, annual crops, and perennial crops.

Seasonal crops: Paddy, pulses, tapioca, vegetables, sweet potato, tubers, groundnut, ginger, turmeric, cotton, tobacco, onion, tur, etc.

Annual crops: Sugarcane, banana, plantain, pineapple, betel leaves.

Perennial crops: Coconut, tamarind, pepper, rubber, tea, coffee, cardamom, cloves, nutmeg, cinnamon, cocoa, papaya etc.

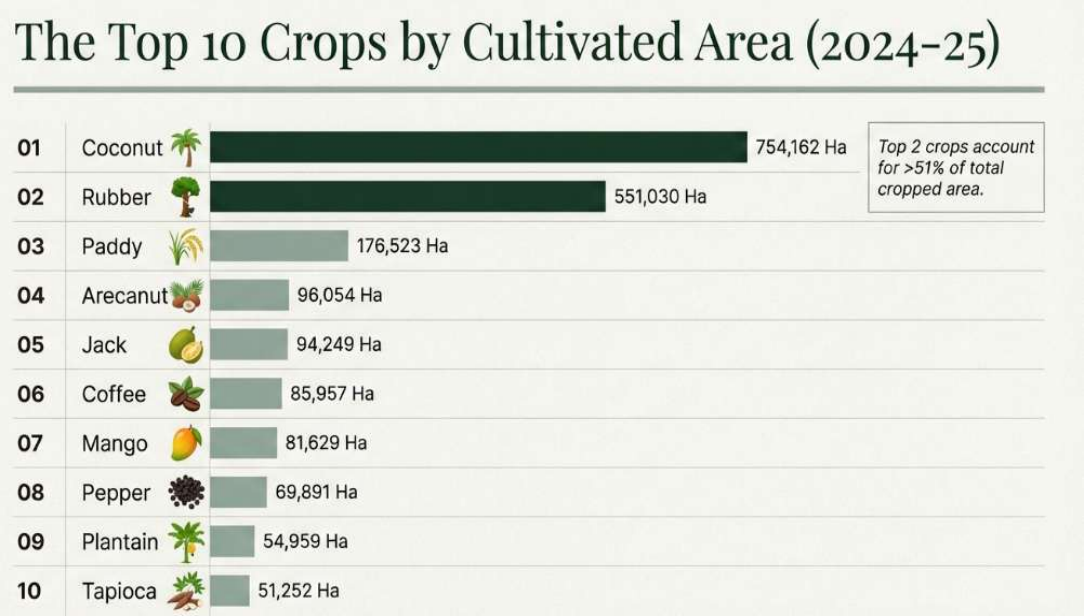

TABLE C

AREA AND PRODUCTION OF IMPORTANT CROPS IN KERALA IN THE AGRICULTURAL YEAR 2024-25				
Sl.No	**Crops**	**Area (ha)**	**Production (Tones)**	**Productivity (Kg/ha)**
1	Paddy	176523.43	*530445.24	3005
2	Tapioca	51252.35	2104753.95	41066
3	Coconut	754162.11	**5149.25	"6828
4	Pepper	69891.07	29503.42	422
5	Cashew	30093.63	13625.65	453
6	Rubber	551030	622400	1130
7	Groundnut	81.5	122.06	1498
8	Sesamum	455.7	273.54	600
9	Cotton	3.6441	#32	1493
10	Pulses	1282.70	1024.02	798
11	Ginger	2416.88	11260.05	4659
12	Turmeric	2199.33	6740.78	3065
13	Banana	45298.85	455617.07	10058
14	Plantain	54959.16	339763.91	6182
15	Arecanut	96054.16	85795.67	893
16	Coffee	85957	70933	834
17	Tea	35697.16	56520	1583
18	Grains (Excluding Paddy)	288.58	585.49	2029
* Production of rice				
** Production in million nuts				
# Production in bales of 170 kg				
" Nuts/Ha				

A . FOOD CROPS

A.1 Food Grains

Food grains, comprising paddy, pulses, and grains, constitute a significant category in agriculture. The total cultivated area for food grains during 2024-25 is 178094.71 Ha. In comparison to the previous year 2023-24, the area dedicated to food grains has witnessed a decrease of 2.65% during 2024-25.

A.1.1 Paddy

Paddy is cultivated in three seasons in all districts of Kerala except Wayanad district. In Wayanad, there is no autumn paddy cultivation. The area under paddy is collected for all three seasons on an **actual area basis** and compiled at the Panchayat level.

In the year 1961-'62, the total paddy cultivation area was 7.53 lakh Ha, and by 1975-'76, it had increased to 8.76 lakh Ha. However, a consistent decline in paddy cultivation was noted thereafter, reaching 2.76 lakh Ha during the agricultural year 2005-06.

The analysis of the area under paddy cultivation in Kerala over the period from 2005–06 to 2024–25 indicates a general declining trend, with notable year-to-year fluctuations. The area under paddy cultivation declined steadily during the initial years of the period, reflecting structural changes in land use and cropping pattern. A sharp decline is observed in 2016–17, when the area under paddy cultivation reached a comparatively low level. This was followed by a temporary recovery during the subsequent years, with an increase in area during 2017–18 to 2020–21, However, from 2021–22 onwards, the area under paddy cultivation again exhibited a declining trend, culminating in a lower level in 2024–25. The observed trend emphasises the need for sustained measures to protect paddy lands and encourage paddy cultivation to ensure long-term agricultural sustainability in the State.

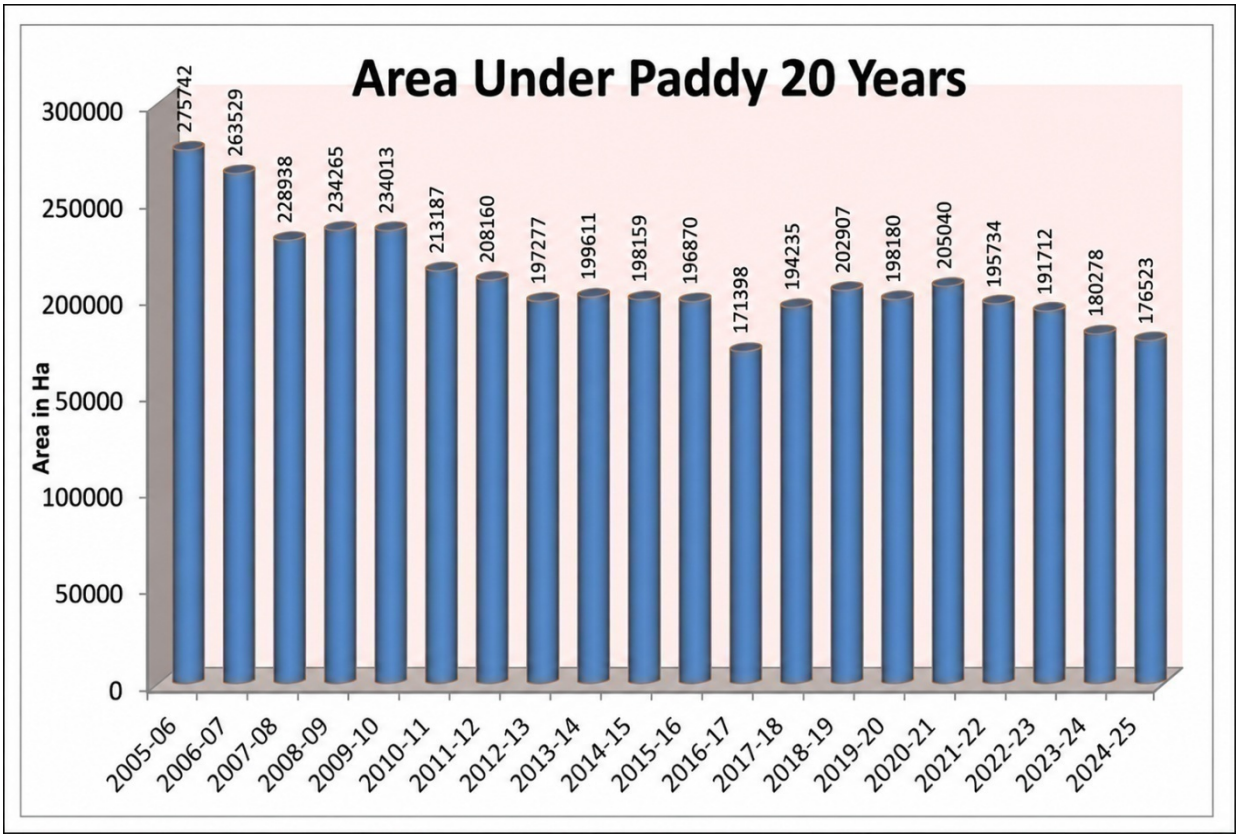

- The area under paddy cultivation in Kerala during the agricultural year 2024-25 is 176523.429Ha.
- It is decreased by 3755.055 Ha than the previous agricultural year 2023-24.
- There are 163.054Ha dry land paddy cultivations in Kerala during 2024-25.
- Wet land paddy area during 2024-25 is 176360.375 Ha.
- Total paddy area accounted 7.02 % of the total cropped area in the state during 2024-25.

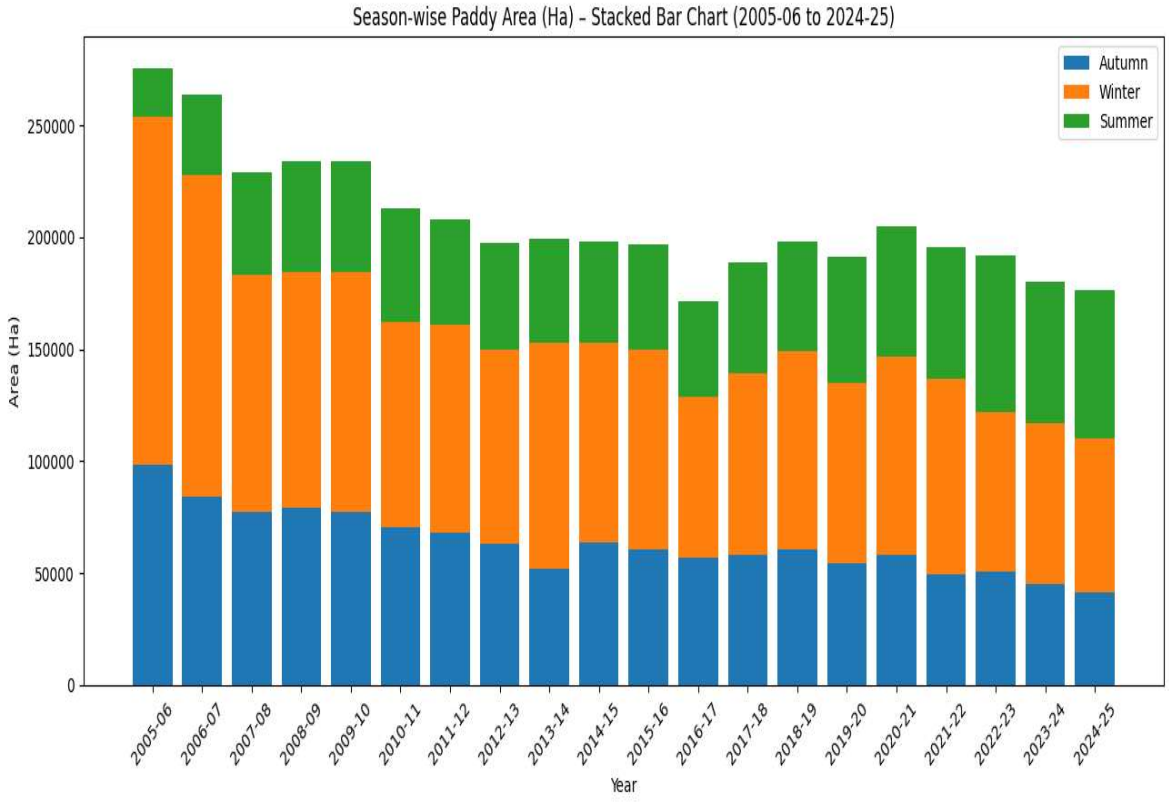

District wise analysis of dry land paddy area (2024-25)

TABLE D

AREA UNDER DRY LAND PADDY 2024-25					
Sl.No.	Districts	Dry Land Paddy Unit in Ha			
		Autumn	Winter	Summer	Total
1	Thiruvananthapuram	0.141	0.041	0.200	0.382
2	Kollam	12.810	7.910	0.000	20.72
3	Pathanamthitta	0.400	0.366	0.000	0.766
4	Alappuzha	12.200	2.880	0.000	15.08
5	Kottayam	0.000	0.060	0.110	0.170
6	Idukki	0.630	0.500	0.000	1.13
7	Ernakulam	3.620	0.070	0.113	3.803
8	Thrissur	1.901	5.780	0.000	7.681
9	Palakkad	6.830	20.910	13.720	41.46
10	Malappuram	2.300	1.170	0.120	3.59
11	Kozhikkode	14.680	8.100	0.000	22.78
12	Wayanad	0.000	0.170	0.000	0.17
13	Kannur	30.788	0.004	0.000	30.792
14	Kasargod	14.510	0.020	0.000	14.530
KERALA STATE		**100.810**	**47.981**	**14.263**	**163.054**

❖ Total dry land paddy area during 2024-25 is 163.054 Ha. In the year 2023-24, it was 1324.27 Ha. The substantial decline is primarily attributable to the re classification of certain paddy fields in 2024-25. While some parcels are recorded as dry in Basic Tax Register, they exhibit characteristics of wet lands. These parcels were there for considered as wetland for paddy cultivation.

Area of Dry Land Paddy 2024-25 (Ha)

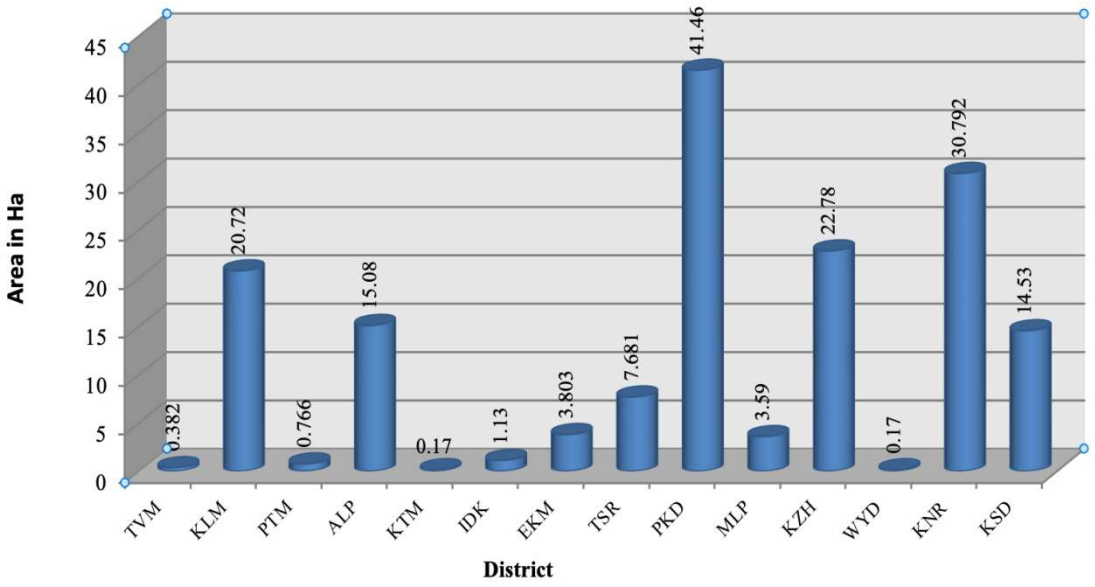

❖

District wise analysis of wet land paddy area (2024-25)

TABLE E

AREA UNDER WET LAND PADDY 2024-25					
Sl.No.	Districts	Wet Land Paddy Area in Ha			
		Autumn	Winter	Summer	Total
1	TVM	630.72	545.05	140.22	1316.00
2	KLM	119.46	1021.84	301.84	1443.14
3	PTM	7.77	774.00	2374.3	3156.07
4	ALP	6098.85	7432.03	23329.62	36860.50
5	KTM	511.36	7450.43	9697.77	17659.56
6	IDK	16.09	285.26	2.36	303.71
7	EKM	554.15	2146.81	880.54	3581.50
8	TSR	1521.74	13855.36	8330.49	23707.59
9	PKD	28689.30	19475.03	17397.55	65561.88
10	MLP	125.47	6070.99	2965.92	9162.38
11	KZH	7.06	821.68	471.52	1300.26
12	WYD	0.00	6415.95	388.24	6804.20
13	KNR	1753.00	1779.97	1.19	3534.16
14	KSD	1291.96	574.12	103.36	1969.44
KERALA STATE		**41326.90**	**68648.50**	**66384.90**	**176360.00**

District wise analysis of paddy area (Wet & dry) during the year 2024-25

TABLE F

Sl.No.	Districts	Wet	Dry	Total (Ha)
1	Thiruvananthapuram	1315.990	0.382	1316.372
2	Kollam	1443.140	20.720	1463.860
3	Pathanamthitta	3156.070	0.766	3156.836
4	Alappuzha	36860.498	15.080	36875.578
5	Kottayam	17659.563	0.170	17659.733
6	Idukki	303.710	1.130	304.840
7	Ernakulam	3581.500	3.803	3585.303
8	Thrissur	23707.586	7.681	23715.267
9	Palakkad	65561.878	41.460	65603.338
10	Malappuram	9162.382	3.590	9165.972
11	Kozhikkode	1300.260	22.780	1323.040
12	Wayanad	6804.195	0.170	6804.365
13	Kannur	3534.163	30.792	3564.955
14	Kasargod	1969.440	14.530	1983.970
KERALA STATE		176360.375	163.054	176523.429

- The total paddy area during 2024-25 is recorded as 176523.429 Ha.
- This represents a decrease of 2.08% in the area compared to the previous year 2023-24.

Top Three Districts in Paddy Cultivation:

1. **Palakkad District:**

- Reported the largest paddy area with 65603.338 Ha, contributing to 37.16% of the total paddy area in the state. There is an increase of 1.85% in paddy area compared to the previous year 2023-24, when it was 64412.34 Ha.

2. Alappuzha District:

- Reported the second largest paddy area covering 36875.575 Ha, constituting 20.89% of the total paddy area in the state. In the previous year 2023-24 it was 39153.6 Ha.

3.Thrissur District:

- Recorded the third largest paddy area with 23715.267 Ha and accounting for 13.43% of the total paddy area in the state.

❖ **Idukki District:**Reported the smallest paddy area with 304.840Ha, representing 0.17% of the total paddy area in the state. In the previous year 2023-24 it was 335.06 Ha.

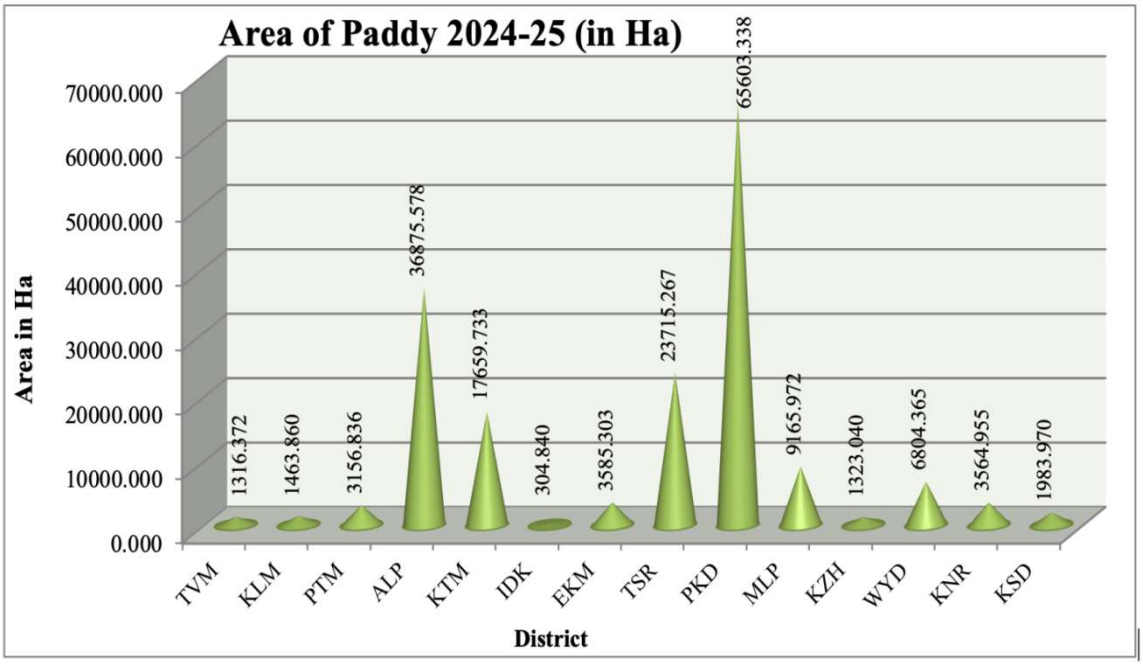

Season wise - paddy area in Kerala during 2024-25

Paddy cultivation in Kerala for the year 2024-25 is distributed across different seasons, with the majority in the winter season (39%) and the least in the autumn season (23.47%).Paddy area is accounted to the respective season based on the season of harvest.

Autumn Season:

Palakkad has the highest paddy cultivation (69.27%) in autumn season followed by Alappuzha (14.75%), Kannur(4.31%), and Thrissur (3.68%) districts.Wayand has no autumn paddy cultivation.

Winter Season:

Palakkad has the highest paddy cultivation (28.38%) in winter season followed by Thrissur(20.18%), Kottayam(10.85%), and Alappuzha (10.82)

Summer Season:

Alappuzha district has the highest paddy cultivation (35.14%) in summer season followed by Palakkad (26.22%), Kottayam(14.61%) and Thrissur (12.54%).

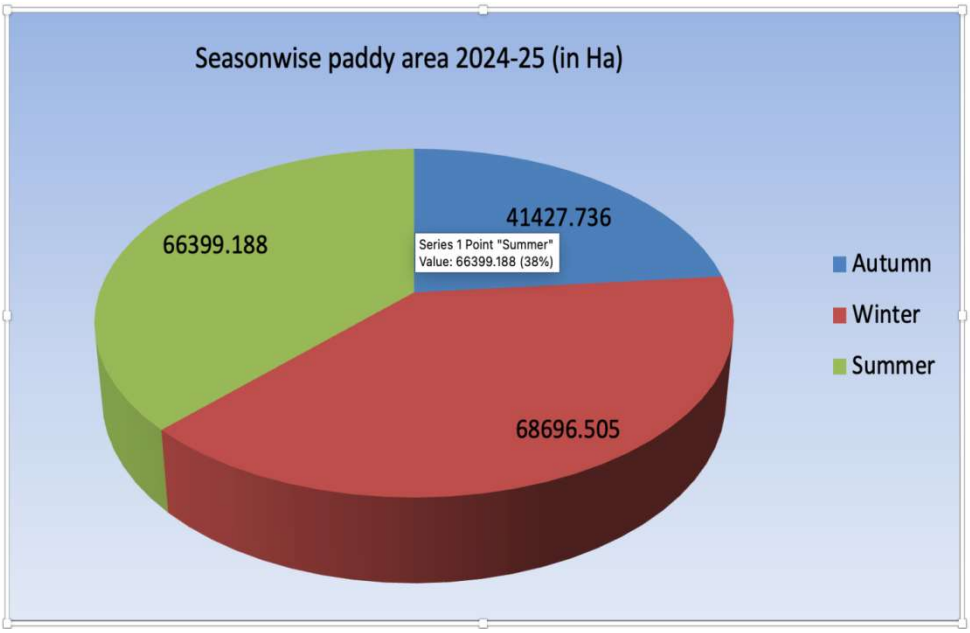

District wise paddy area and its percentage to total paddy area in the state and the percentage of paddy area to the total cropped area of the state for the agricultural year 2024-25 are shown in the table below.

TABLE-G

Sl. No.	District	Paddy Area (Ha)	% to State total area of Paddy	Gross Cropped area of all Crops	% of paddy area to gross cropped area of all Crops
1	Thiruvananthapuram	1316.37	0.75	146679.11	0.90
2	Kollam	1463.86	0.83	135893.96	1.08
3	Pathanamthitta	3156.84	1.79	107931.85	2.92
4	Alappuzha	36875.58	20.89	108012.52	34.14
5	Kottayam	17659.73	10.00	212794.77	8.30
6	Idukki	304.84	0.17	243991.39	0.12
7	Ernakulam	3585.30	2.03	166815.57	2.15
8	Thrissur	23715.27	13.43	168579.60	14.07
9	Palakkad	65603.34	37.16	261817.70	25.06
10	Malappuram	9165.97	5.19	238746.78	3.84
11	Kozhikode	1323.04	0.75	189929.72	0.70
12	Wayanad	6804.37	3.85	161682.44	4.21
13	Kannur	3564.96	2.02	213008.16	1.67
14	Kasaragode	1983.97	1.12	158932.29	1.25

TABLE – H

SEASON WISE HIGHYIELD AND LOCAL VARIETY OF PADDY AREA 2024-25 Unit: Ha

Sl No	Districts	Autumn		Winter		Summer		Total	
		High yield	Local	High yield	Local	High yield	Local	High yield	Local
1	Thiruvananthapuram	630.60	0.26	543.25	1.84	139.97	0.45	1313.82	2.55
2	Kollam	132.10	0.17	824.61	205.14	301.84	0.00	1258.55	205.31
3	Pathanamthitta	7.77	0.40	773.17	1.20	2372.20	2.10	3153.14	3.70
4	Alappuzha	5991.71	119.34	7404.69	30.22	23329.62	0.00	36726.02	149.56
5	Kottayam	510.97	0.39	7447.03	3.46	9697.72	0.16	17655.72	4.01
6	Idukki	16.72	0.00	249.90	35.86	1.75	0.61	268.37	36.47
7	Ernakulam	551.91	5.86	2136.24	10.64	880.13	0.52	3568.28	17.02
8	Thrissur	1450.74	72.90	13837.88	23.26	8329.12	1.37	23617.74	97.53
9	Palakkad	28687.39	8.74	19442.29	53.66	17406.05	5.22	65535.72	67.62
10	Malappuram	127.37	0.40	5919.12	153.04	2963.43	2.61	9009.92	156.05
11	Kozhikode	19.62	2.12	162.93	666.85	466.94	4.58	649.49	673.55
12	Wayanad	0.00	0.00	5893.60	522.52	384.80	3.44	6278.40	525.96
13	Kannur	1653.46	130.33	1424.94	355.03	0.87	0.324	3079.27	485.68
14	Kasaragode	1253.79	52.68	282.56	291.58	96.66	6.70	1633.01	350.96
STATE TOTAL		**41034.15**	**393.59**	**66342.20**	**2354.30**	**66371.10**	**28.08**	**173747.50**	**2776.00**

A.1.2 Grain

The grain crops included in this category are Ragi (Finger Millet), Maize,Jowar, Bajra, and Small Millets, while Wheat and other miscellaneous grains show no recorded area. Cultivation is heavily concentrated in **Palakkad**, which accounts for **224.44 hectares**-roughly **77.7%** of the state's total **288.58 hectares** dedicated to these crops. **Ragi** is the state's most prominent grain, covering **127.16 hectares**, followed by **Maize** at **94.72 hectares** and **Small Millets** at **50.52 hectares**. While Palakkad dominates nearly every category and serves as the exclusive site for **Bajra** (**9.84 ha**), other districts **Ernakulam** (**20.09 ha**) and **Kannur** (**13.62 ha**) show modest activity, whereas southern districts **Thiruvananthapuram** and **Kollam** report negligible areas of **0.01 ha** and **0.02 ha**, respectively.

A.1.3 Pulses

Pulses are grown across all three agricultural seasons: autumn, winter, and summer. However, the overall area dedicated to pulse cultivation in the state is exhibiting a clear decline.

Specifically, the total area under pulse cultivation during the agricultural year 2024-25 measured 1282.7 hectares. This represents a significant decrease of 19.3% compared to the 1589.42 hectares cultivated in the preceding year, 2023-24.

Geographically, Kannur district is the primary contributor to pulse cultivation in Kerala, accounting for the largest share at 39.31% of the total pulses cultivated area. Wayanad district follows as the second-largest cultivator with 24.22%, and Palakkad district ranks third with 13.85% .

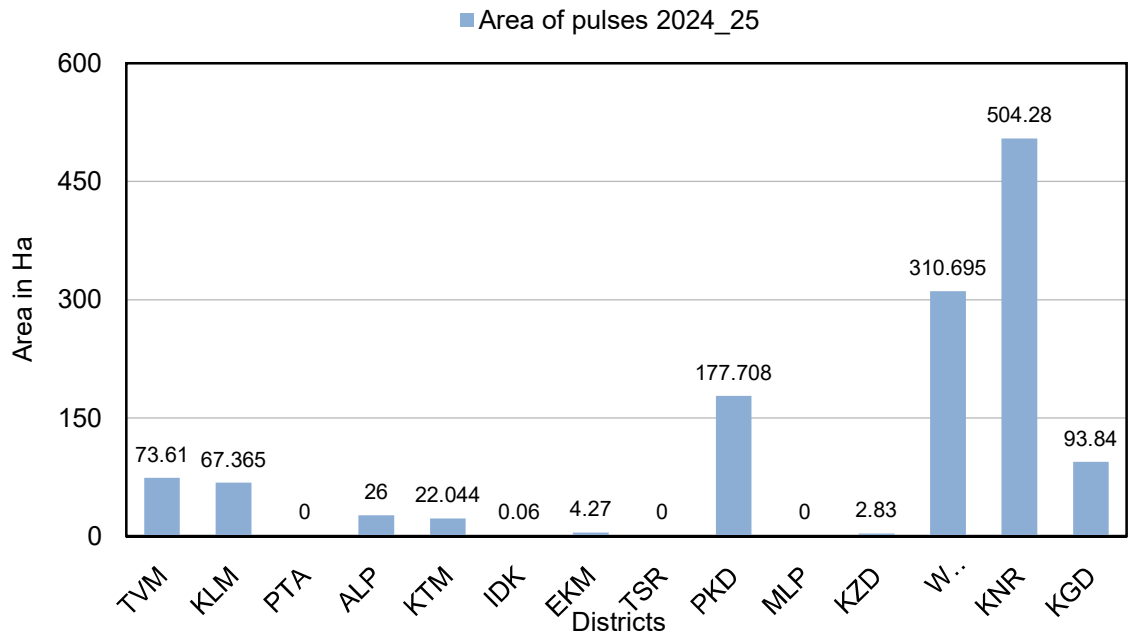

The main varieties of pulses grown in Kerala include Red Gram (Toor/Arhar), Urad (Black Gram), and Mung (Green Gram). Among all the pulses, Gram (Chickpea) is the most extensively cultivated, covering an area of 445.77 hectares. This single pulse crop contributes 34.75% of the entire area dedicated to pulse cultivation in the state.

A.2 Sugar crops

Two primary sugar crops are cultivated in Kerala: sugarcane and palmyrah.

The total area dedicated to sugar crop cultivation saw a significant decline of **14.43%** in 2024-25, decreasing from 2503.67 hectares (Ha) in 2023-24 to 2142.41 Ha in 2024-25.

This reduction is predominantly attributed to a sharp decrease in the area under **sugarcane** cultivation.

A.2.1 Sugarcane

The area under sugarcane experienced a massive decline of **61.25%**, falling from 653.28 Ha in 2023-24 to just 253.17 Ha in 2024-25. Sugarcane cultivation is concentrated in a few districts, with **Idukki** being the leading district accounting for **71.94%** of the total sugarcane area. Other significant cultivating districts include Alappuzha (14.34%) and Pathanamthitta (8.17%), followed by Kottayam and Palakkad.

A.2.2 Palmyrah

In contrast to sugarcane, **palmyrah** cultivation holds a dominant position, contributing **88.2%** to the total area of sugar crops. The area under palmyrah actually saw a modest increase, rising from 1850.39 Ha in 2023-24 to 1889.24 Ha in 2024-25. Palmyrah is cultivated across all districts, with **Palakkad** being the leading district, covering **39.4%** of the total palmyrah area. Malappuram (14.83%) and Kottayam (11.18%) are the next two major districts for palmyrah cultivation.

A.3 Spices and condiments

The Spices and condiments crops being cultivated in Kerala are pepper, ginger, turmeric, cardamom, arecanut, tamarind, cloves, nutmeg, cinnamom etc.

A.3.1 Pepper

Pepper (scientifically *Piper nigrum*) is a cornerstone of Kerala's agricultural economy and its global reputation as the "Spice Garden of India." The crop is extensively cultivated across the state, registering its presence in all of Kerala's fourteen districts, underscoring its adaptability to the state's diverse agro-climatic conditions.

In the context of the state's overall spice cultivation, pepper commands a pre-eminent position. It accounts for a substantial **28.54%** of the total area dedicated to the cultivation of spices and condiments in Kerala. This significant percentage highlights the economic importance of pepper relative to other major spices grown in the region, such as cardamom, ginger, and turmeric.

Despite its importance, the area dedicated to pepper cultivation has recently experienced a notable contraction. During the **2024-25** period, the cultivated area saw a decline of **3.82%**. This reduction brought the total area under pepper down to **69,891.07 hectares**, a decrease from the **72,669.27 hectares** recorded in the preceding year **2023-24**.

Geographically, pepper cultivation is highly concentrated in specific regions of Kerala, reflecting the optimal conditions available in those areas. **Idukki** district stands out as the undisputed leader in pepper cultivation within the state. Idukki alone contributes a staggering **49.56%** of Kerala's total pepper-cultivated area, firmly establishing it as the pepper hub of the state.

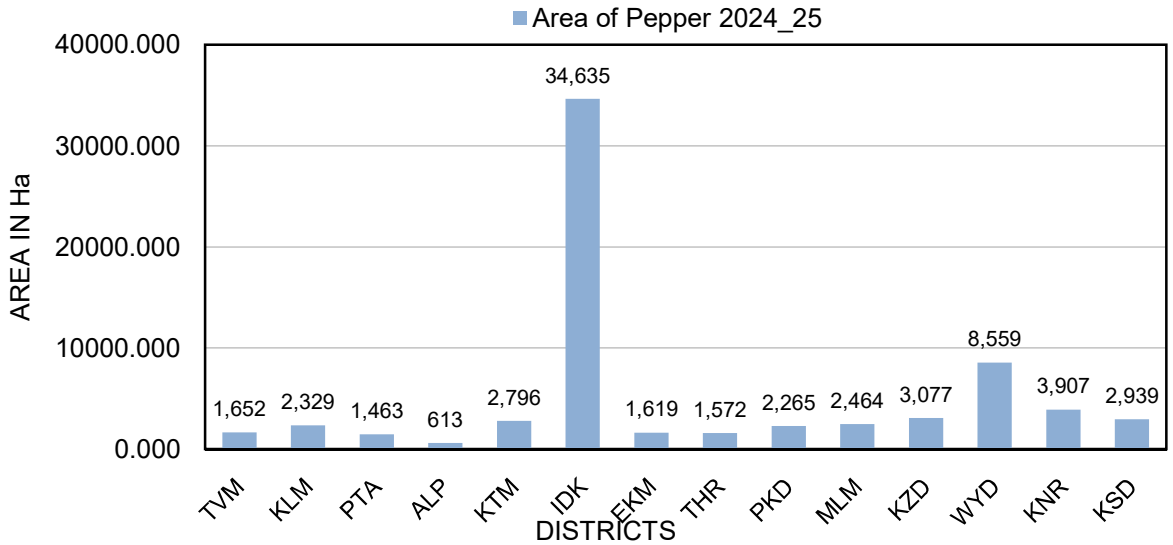

Following Idukki, the northern districts of Wayanad and Kannur hold the subsequent positions in terms of area under cultivation. Wayanad ranks second, accounting for 12.25% of the total cultivated area. Kannur is the third-largest cultivator, contributing 5.59%. The distinct agro-ecological settings of these three leading districts—Idukki, Wayanad, and Kannur—collectively underpin the majority of Kerala's pepper area, though efforts are continuously underway to promote and sustain cultivation across all districts.

A.3.2 Ginger

Ginger (*Zingiber officinale*) is extensively cultivated across all fourteen districts of Kerala, underscoring its agricultural significance within the state. While widespread, ginger cultivation occupies a relatively small area within the state's total land dedicated to spices and condiments, constituting approximately **0.98%** of this category.

Recent trends indicate a robust expansion in the land allocated for ginger cultivation. The area under cultivation witnessed a notable increase in the agricultural year 2024-25. It rose significantly to **2416.87 hectares** from **2240.92 hectares** recorded in the preceding year (2023-24). This upward trajectory represents a substantial year-on-year growth rate of **7.85%**.

The distribution of ginger cultivation across Kerala is highly uneven, with a few districts dominating the cultivation landscape. **Wayanad** is the indisputable leader in ginger farming, accounting for over two-fifths of the state's total area under this crop, at **40.35%**. This dominance is likely attributable to the district's favorable climate, soil conditions, and established agricultural practices.

Following Wayanad, **Idukki** holds the second position, contributing **15.36%** of the cultivated area. **Pathanamthitta** secures the third spot, with **11.09%** of the state's total ginger cultivation area. Collectively, these three districts account for a majority of the ginger grown in Kerala, highlighting their pivotal role in the state's spice economy. The remaining districts contribute the

balance, showcasing the crop's scattered, yet persistent, presence throughout Kerala's agricultural tapestry.

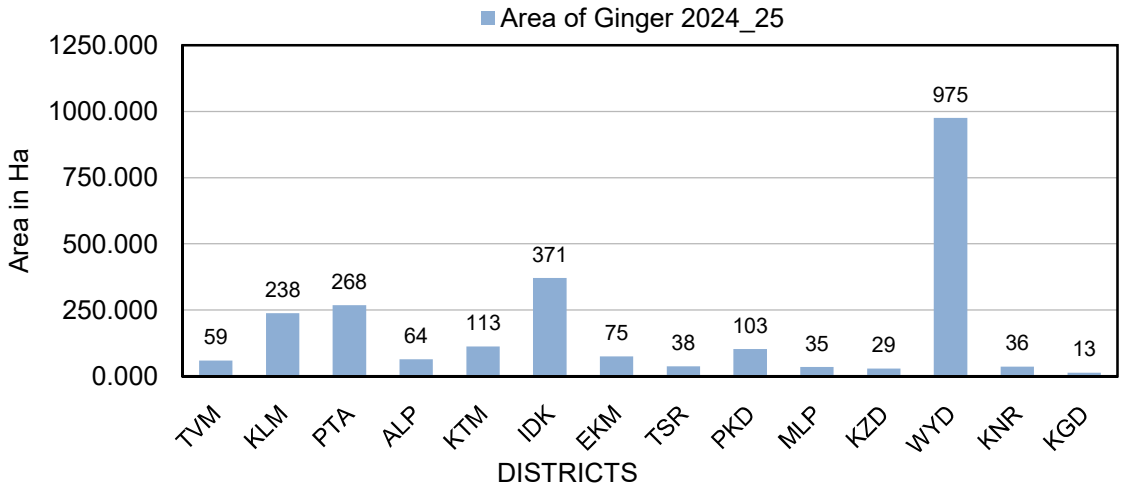

A.3.3 Turmeric

Turmeric cultivation in Kerala has demonstrated significant upward momentum, registering a robust 7.5% increase during the agricultural year 2024-25. This notable growth pushed the total cultivated area to 2199.33 hectares (Ha), up from the 2045.83 Ha recorded in the preceding year, 2023-24.

This expansion reflects a growing farmer interest in turmeric, often due to stable market demand, its use in traditional medicine, and its essential role as a spice. The positive trend suggests effective agricultural policies or favourable market prices are encouraging wider adoption of the crop.

Geographically, the distribution of turmeric farming is concentrated, with three districts driving the majority of the production. Palakkad is the district leading in the cultivation, contributing a substantial 15.09% of the total cultivated area. Following Palakkad, Kollam secured the second position, accounting for 12.8% of the area under turmeric. Malappuramis at third position responsible for 10% of the total cultivation.

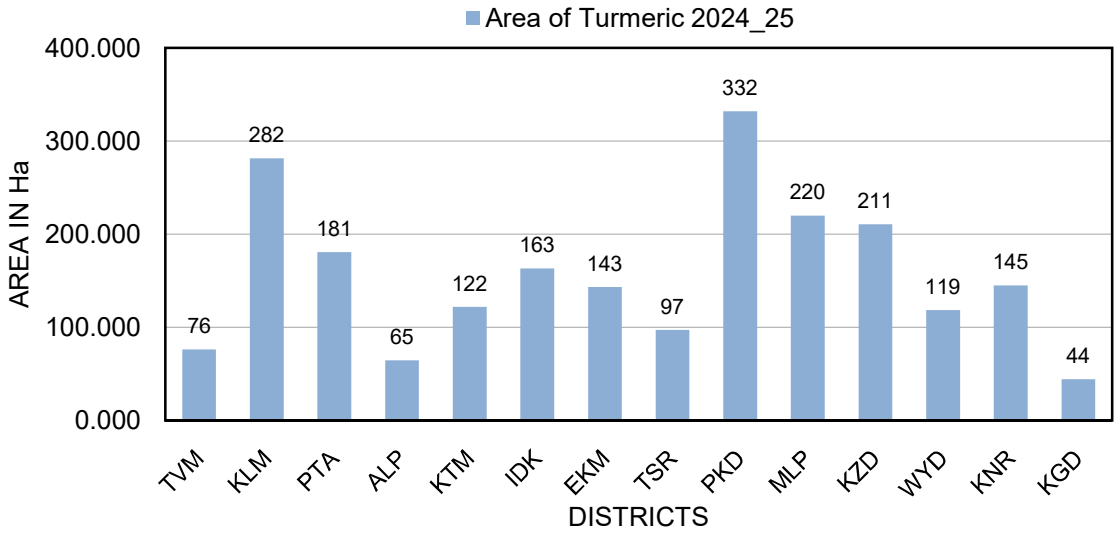

A.3.4 Cardamom

Cardamom, often called the 'Queen of Spices,' is a crucial spice crop for Kerala.Although cultivation is limited to just seven districts, cardamom accounts for a significant 16.47% of the total area dedicated to spices and condiments across the state.

In the 2024-25 period, the total area under cardamom cultivation was 40,345 hectares.Idukki dominates cardamom cultivation, contributing a lion's share (80.5%) of the total area, with 32,478 hectares. Wayanad and Palakkad follow, securing the second and third positions with 10.17% and 6.83% of the cultivated area, respectively.

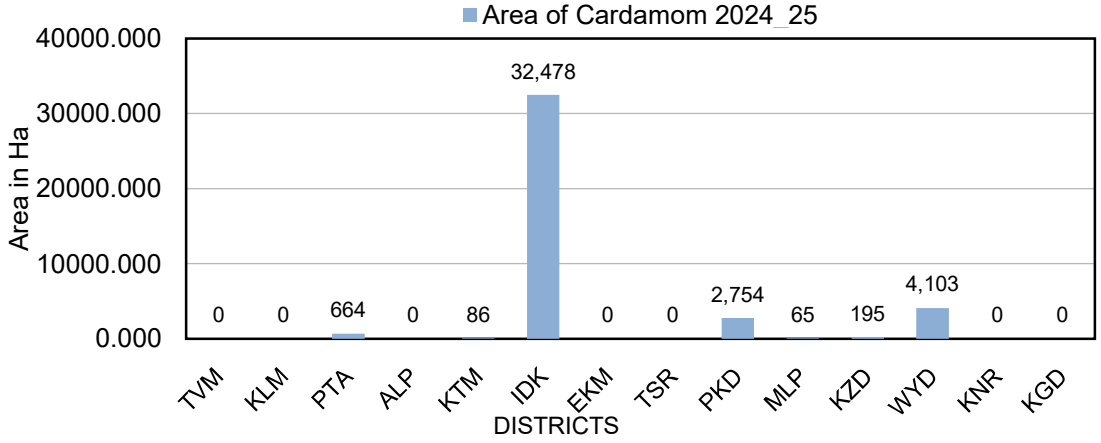

A.3.5 Arecanut

The latest agricultural data indicates a minor contraction in the area dedicated to arecanut cultivation. The total cultivated area saw a slight decrease, moving from 96,112.63 Hectares (Ha) in the 2023-24 period to 96,054.16 Ha in the 2024-25 period. While the reduction of 58.47 Ha is marginal, this trend warrants observation to understand underlying factors such as shifting crop preferences, changes in market demand, or environmental pressures.

Despite the overall slight decline, the cultivation of arecanut remains a significant agricultural activity, particularly in specific regions. The distribution across districts highlights the geographical concentration and economic importance of the crop in these areas.

Kasaragod, historically a stronghold for arecanut, maintains its position as the eminent district cultivating arecanut. It contributes a substantial 23.53% to the state's total arecanut cultivation area, cementing its role as the regional hub for this commodity.

Following Kasaragod, **Malappuram** emerges as the second most significant contributor, accounting for 19.3% of the total cultivated area.**Wayanad** is the third key district identified, contributing 10.48% of the total area.

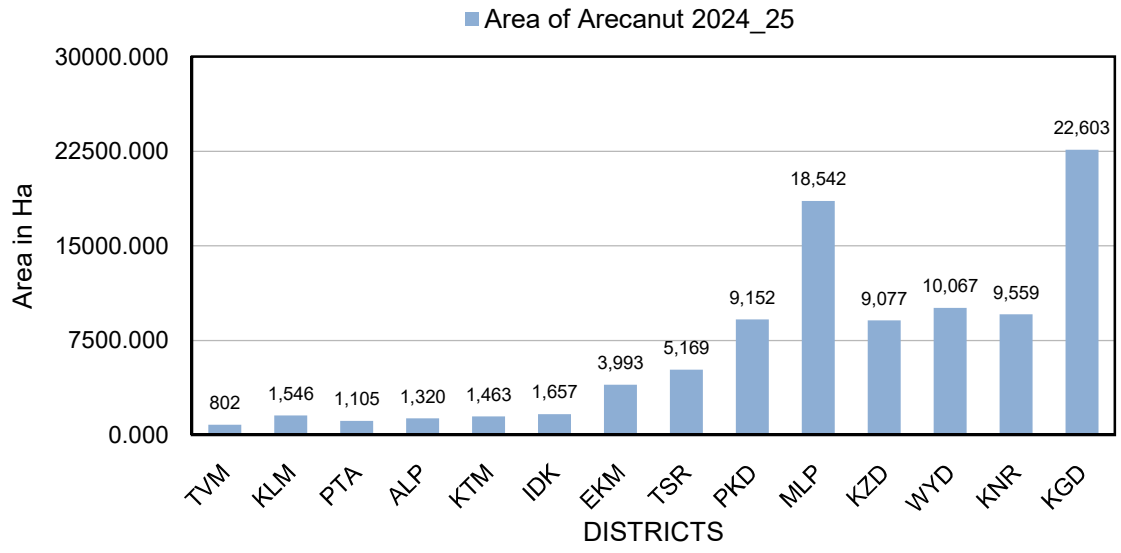

A.3.6 Tamarind

Tamarind is a crop cultivated across all districts of Kerala.

In the agricultural year 2024-25, the area dedicated to tamarind cultivation was 7813.19 hectares. This marks a 6.9% decrease from the previous year, 2023-24, when the cultivated area was 8391.91 hectares.

Palakkad district is the largest contributor to tamarind cultivation, accounting for 29.88% of the total area in Kerala. It is followed by Malappuram (13.65%) and Thrissur (11.81%).

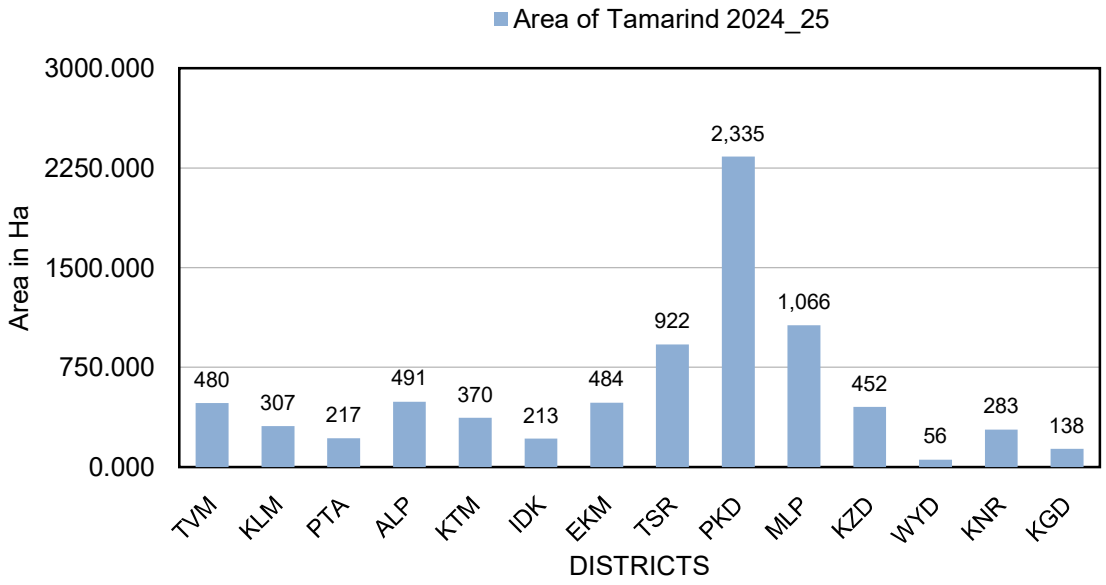

A.3.7 Nutmeg

In the year 2024-25, nutmeg cultivation reached a 10-year high, covering 25,499.88 hectares. This represents a 3.54% increase compared to the 24,629.06 hectares cultivated in 2023-24.

Regarding regional distribution, Thrissur is the leading district for nutmeg cultivation, accounting for 30.39% of the total area. Ernakulam is a close second with 29.65%, followed by Idukki in the third position with 15.94% contribution.

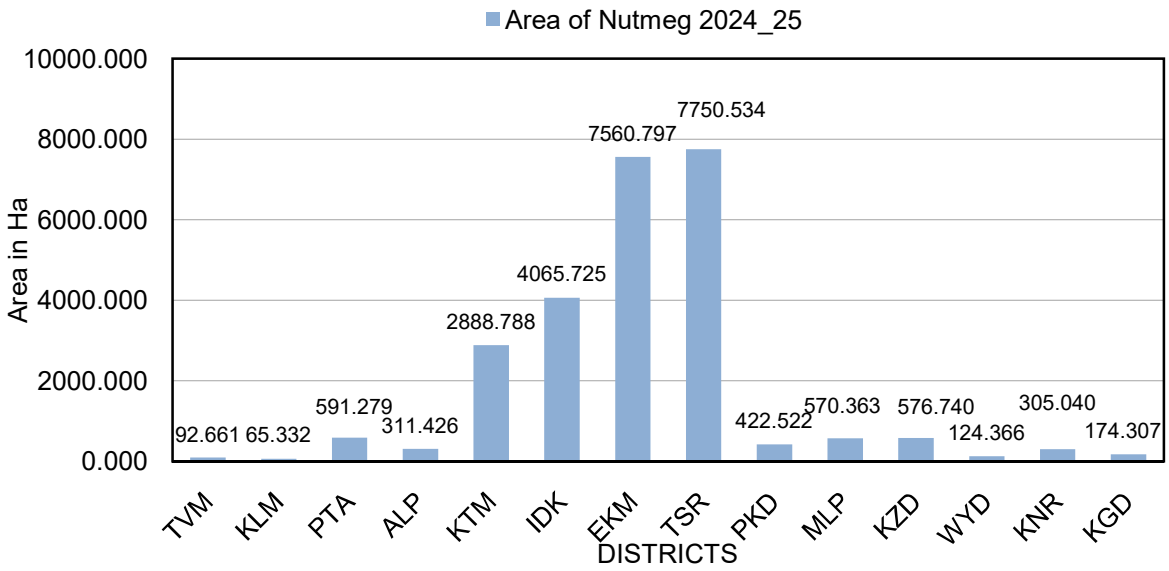

A.3.8 Vanila, Cloves, garlic and cinnamon are the other spices and condiments being cultivated in kerala.Total of 964.07 Ha of area is under cultivation of these crops in 2024-25. Garlic is cultivated only in Idukki district. Of all the four crops, cloves is cultivated the most. Out of 964.07 Ha 659.82 Ha is under cloves cultivation.

A.4 Fresh Fruits

Jack, mango, banana, plantain, pineapple etc are the major fruits that are being cultivated in Kerala. Jack constitutes majority of the fruits cultivation amounting to 29.04 % of all fresh fruits,followed by mango (25.15%) and plantain (16.94%).In the agricultural year 2024-25, 324522.4 Ha of area was under fresh fruits cultivation.

A.4.1 Jack

Jackfruit is grown across all districts of Kerala.

In terms of cultivated area, there was an increase in the agricultural year 2024-25, with jackfruit being grown on 94,248.65 hectares, up from 92,181.4 hectares in 2023-24.

Idukki district leads jackfruit cultivation in Kerala, accounting for 18.35% of the total cultivated area. Malappuram follows in the second position with 9.93%, and Kozhikode is third with 9.92%.

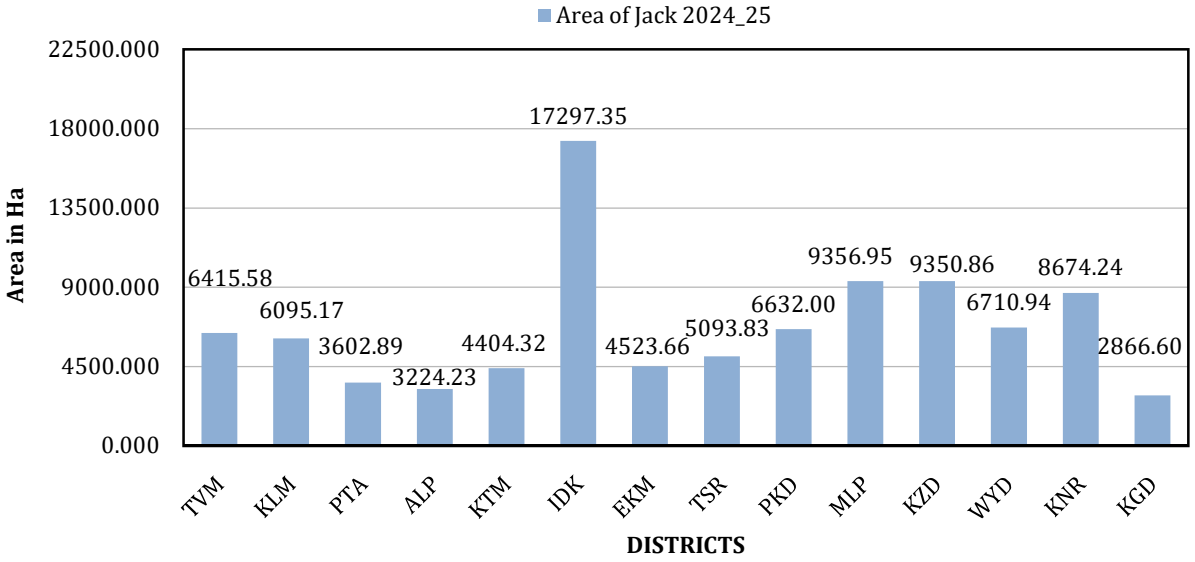

A.4.2 Mango

Mango cultivation spans across all districts of Kerala.

In the agricultural year 2024-25, mango was cultivated in an area of 81,629.2 hectares, marking an increase from the 80,331.41 hectares recorded in 2023-24.

The top three districts contributing to mango cultivation are Palakkad (12.24%), Malappuram (11.57%), and Kozhikode (10.85%).

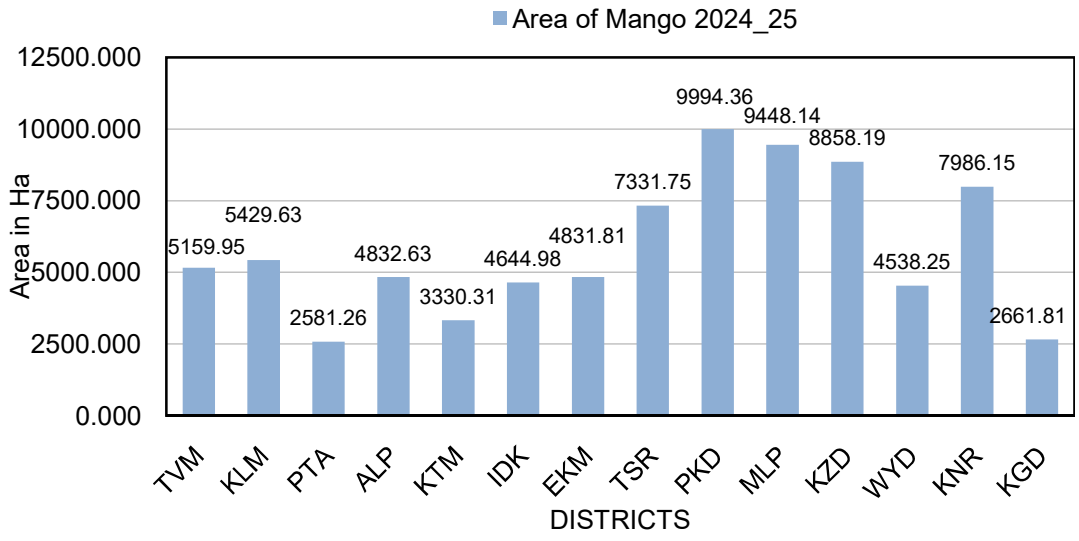

A.4.3 Banana

Banana is a vital food crop and is cultivated extensively across all districts in Kerala.

In the 2024-25 period, the area dedicated to banana cultivation was 45,298.85 hectares. This marks a 4.72% decrease from the previous year (2023-24), when the area was 47,542.27 hectares.

Wayanad holds the largest share of banana cultivation area in Kerala, accounting for 22.59% of the total. Palakkad and Ernakulam follow in second and third place, with 18.03% and 10% respectively.

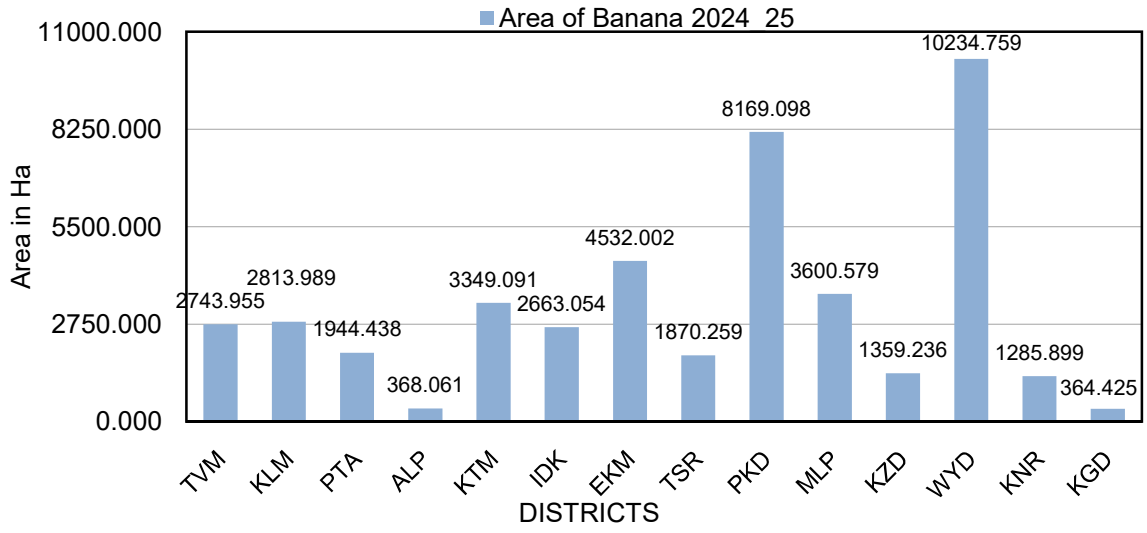

A.4.4 Plantain

Plantain cultivation is widespread across all districts of Kerala.

The area under plantain cultivation has seen a 3% decline this year, totaling 54,959.16 hectares in 2024-25, compared to 56,716.6 hectares in the previous year (2023-24).

The three leading districts in banana cultivation, based on area share, are Thiruvananthapuram (13.34%), Kollam (11.87%), and Palakkad (11.52%)

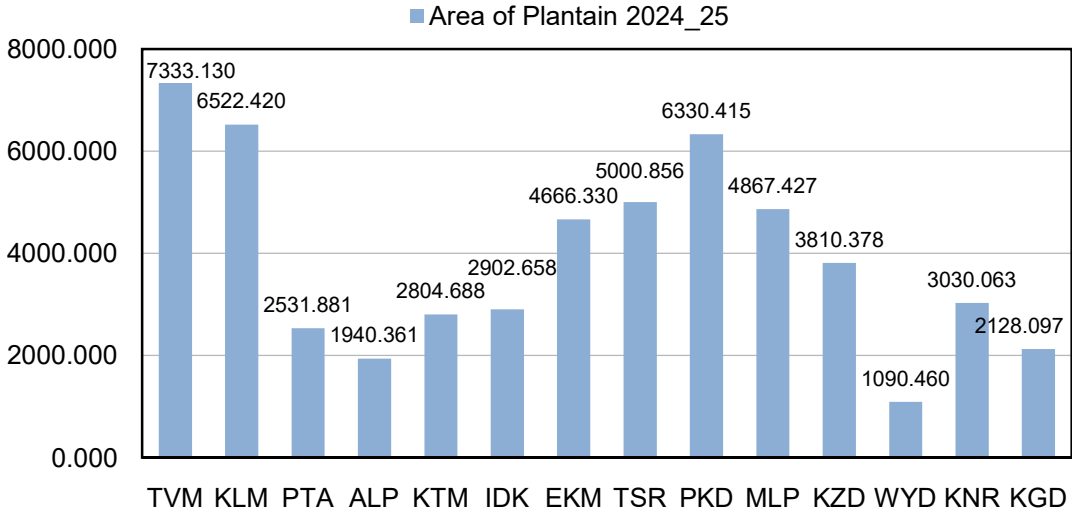

A.4.5 Pineapple

Pineapple is cultivated in all districts of Kerala. The state is particularly renowned for Vazhakkulam Pineapple, a GI-tagged variety highly prized for its exceptional sweetness and aroma.

The area dedicated to pineapple cultivation has seen a notable increase, rising by 6% to 13,294.58 Ha in 2024-25, compared to 12,537.78 Ha in the preceding year (2023-24).

In terms of cultivated area, Ernakulam is the dominant district, accounting for 47.83% of the total pineapple cultivation in Kerala. Kottayam and Idukki follow in second and third place, with shares of 32.42% and 11.85 respectively. Shares of other districts are marginal.

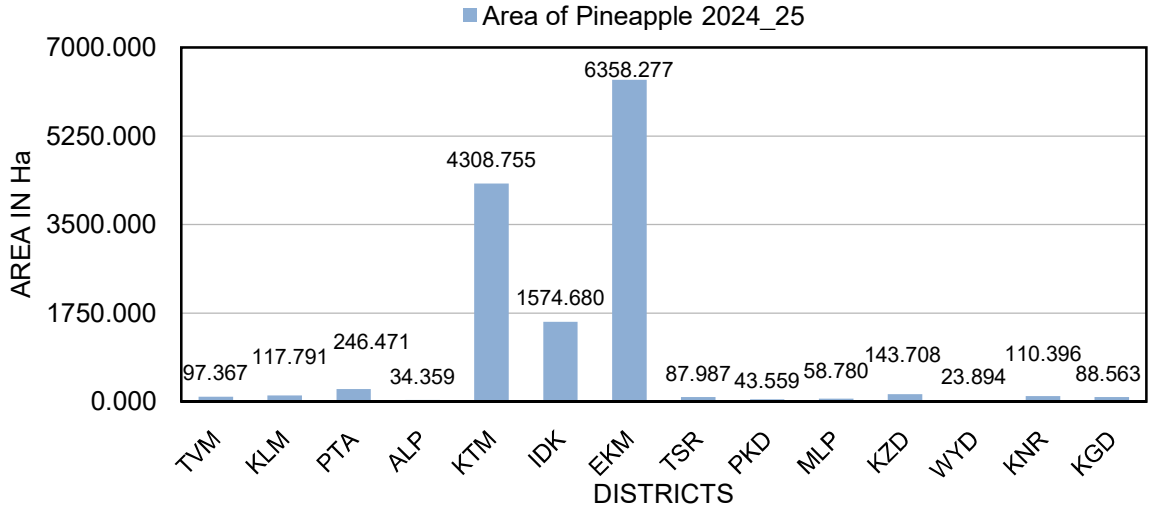

A.4.6 Pappaya

The area of papaya cultivation during the agricultural year 2024-25 is 18691.65 Ha. It was 18598.88 Ha during 2023-24. Malappuram (14.45%), Kozhikode (10.40%) and Kannur (9.27%) are the three major districts that cultivate papaya the most. Papaya occupies 6.07% of total area under fresh fruits cultivation.

A.4.7 Other Fresh Fruits

Lemon (big) is cultivated in 442.65 Ha and lemon (small) is cultivated in 596.42 Ha in the year 2024-25. Rambuttan, Mangostin, Guava, Champa, Passion fruit etc. are included in the other fresh fruits category, which has a combined area of 15170.7 Ha in the year 2024-25.

A.5 Dry Fruit

Cashew is an important dry fruit and earned good foreign earning in each year and it is cultivated in all districts in Kerala.

A.5.1 Cashew

Analysing the data on cashew cultivation area in Kerala from 2014-15 to 2024-25 shows a declining trend.

Year	Area(Ha)
2014-15	45436.00
2015-16	43090.00
2016-17	41661.00
2017-18	39720.00
2018-19	38780.66
2019-20	39898.00
2020-21	37923.31
2021-22	32369.00
2022-23	32684.92
2023-24	31690.46
2024-25	30093.63

Cashew cultivation in the region is heavily concentrated, with Kannur and Kasaragod districts accounting for over seventy percent of the total cultivated area.

Kannur is the dominant district, contributing 54.61% of the total area under cashew cultivation. Kasaragod is the second largest, with 16.95%.The area under cashew cultivation saw a decrease between the 2023-24 and 2024-25 periods, dropping from 31,690.46 Ha to 30,093.63 Ha.

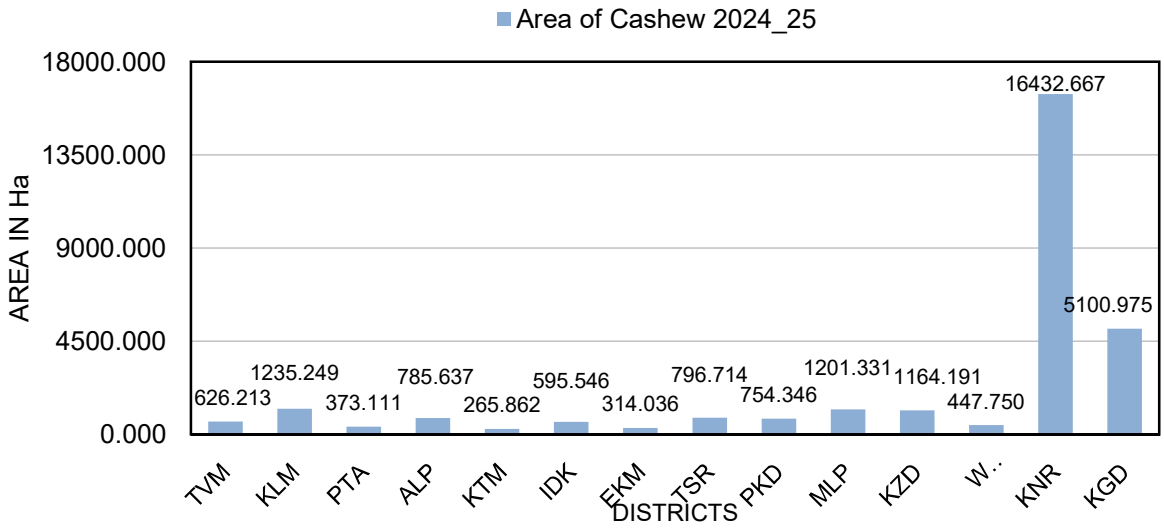

A.6 Tapioca

Tapioca is a staple tuber crop cultivated extensively in all districts of Kerala.

During 2024-25 tapioca was cultivated in 51252.35 Ha and during 2023-24 it was 55868.79 Ha, which is a 8.26% reduction in area under tapioca cultivation over the previous year.

Thiruvananthapuram (21.33%) is the leading tapioca cultivation district, followed closely by Kollam (19.69%). Kottayam (12.99%) comes at third place.

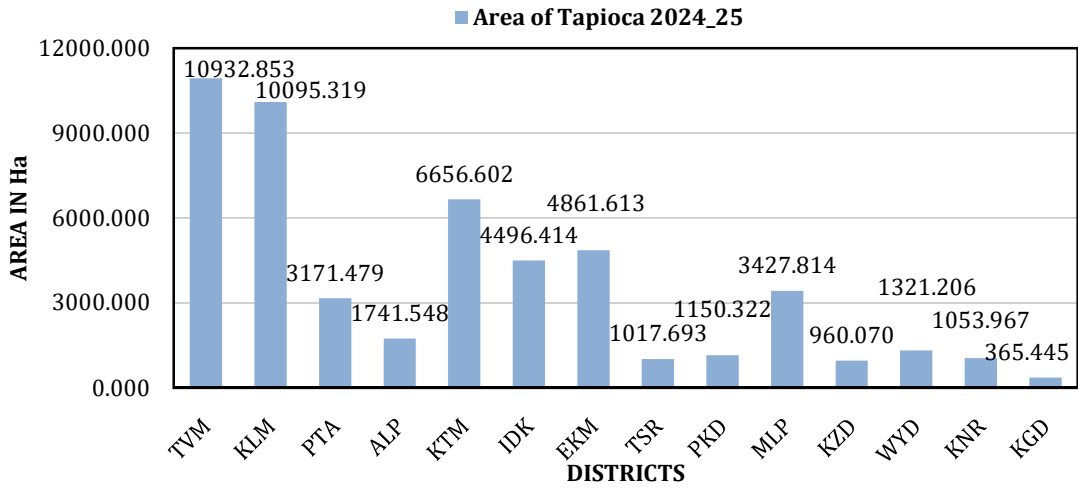

A.7 Tubers

During the 2024-25 agricultural year, tuber crops are cultivated in a total area of 11078.78 hectares (Ha). The main tuber crops grown are Elephant foot yam, Colocasia, Yam, Sweet potato, Koorka, Nanakizhangu, and Arrowroot.

Kollam district was the leading contributor to total tuber crop cultivation, accounting for 18.86% of the state's total area. Pathanamthitta and Palakkad secured the second and third positions, respectively.Crop-wise Area and Analysis of Trends (2024-25 vs. 2023-24)

A.7.1 Colocasia (4722.78 Ha)

- **Area Trend:** Showed a marginal increase from 4702.64 Ha in 2023-24 to 4722.78 in 2024-25. It is one of the two major tuber crops cultivated in the state.
- **Leading Districts:** Kollam (943.5 Ha), followed by Pathanamthitta (842.28 Ha) and Alappuzha (415.06 Ha).

A.7.2 Elephant Foot Yam (3838.54 Ha)

- **Area Trend:** Experienced a decrease in cultivation area from 4001.51 Ha in 2023-24 to 3838.54 Ha in 2024-25. It is the second major tuber crop.
- **Leading Districts:** Kollam (727.6 Ha), followed by Pathanamthitta and Kottayam.

A.7.3 Yam (1197.62 Ha)

- **Area Trend:**A marginal increase of area of crop from 1140.67 Ha in 2023-24 to 1197.62 Ha in 2024-25.
- **Leading Districts:**Pathanamthitta (345.23 Ha), followed by Kollam and Idukki.

A.7.4 Koorka (539.34 Ha)

- **Area Trend:** Suffered a significant 52.4% decline in area, down from 1133.08 Ha in 2023-24 to 539.34 Ha in 2024-25.
- **Leading Districts:** Palakkad, which cultivates over 50% of the state's total Koorka area, followed by Thrissur and Ernakulam.

A.7.5 Arrowroot (391.96 Ha)

- **Area Trend:** Registered an increase in area from 351.32 Ha in 2023-24 to 392 Hain 2024-25.
- **Leading Districts:**Malappuram is the leading district closely followed by Palakkad.

A.7.6 Nanakizhangu (179.3 Ha)

- **Area Trend:** Saw a marginal increase from 175.09 Ha in 2023-24 to 179.3 Ha in 2024-25.
- **Leading District:**Pathanamthitta is the leading district, followed by Kollam.

A.7.7 Sweet Potato (151.62 Ha)

- **Area Trend:** Recorded a marginal increase from 150.39 Ha in 2023-24 to 151.62 Ha in 2024-25.
- **Distribution and Leading Districts:** The crop is cultivated across all districts, but the majority of the area is concentrated in Kasaragod (24.23%), Malappuram(21.16%), and Palakkad (19.51%).

A.8 Vegetables

Drumstick, amaranthus, bitter gourd, snake gourd, ladies finger, brinjal, green chilles, bottle gourd, little gourd (koval), ash gourd, pumpkin, cucumber, payar etc. are the important vegetables cultivated in Kerala. Total area under vegetables cultivation during the year 2024-25 is 39799.27 Ha. The area was 38974.99 Ha during 2023-24.Vegetables contribute 4.5% of total food crops cultivation.Malappuram leads in the cultivation of vegetables contributing 13.58% of total area under vegetable cultivation in kerala.Malappuram is followed by Palakkad (12.55%) and Idukki (9.62%) at second and third positions respectively.

A.8.1 Drumstick

Drumstick is cultivated in all districts of Kerala. Drumstick cultivation in Kerala saw a slight increase between the 2023-24 and 2024-25. The area under cultivation grew from 16,247.38 Ha to 16,409.62 Ha.

The district of Malappuram accounts for the largest share of drumstick cultivation in Kerala, at 19.4% of the total. Palakkad follows with 12.85%, and Thiruvananthapuram ranks third with 10.46%.

Least cultivated area is in Wayanad district (341.87 Ha)

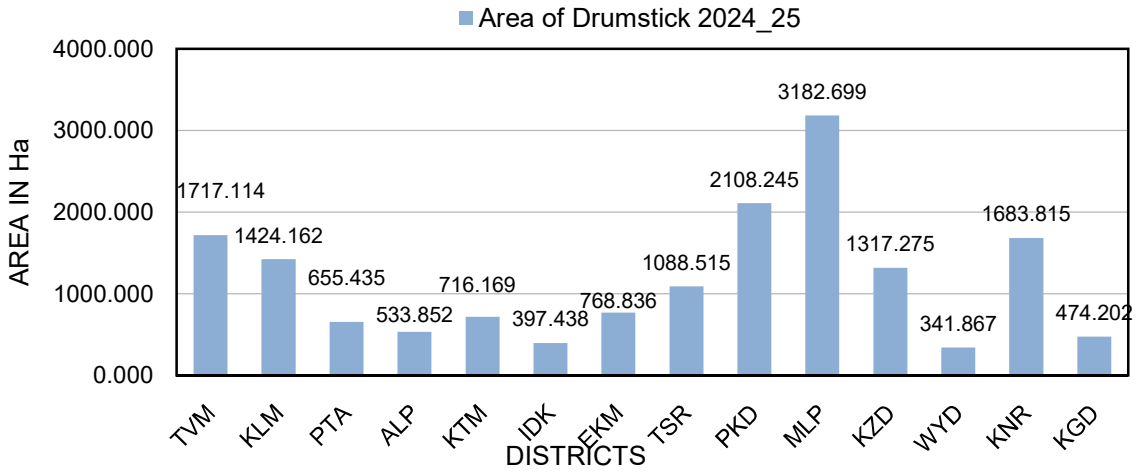

A.8.2 Bittergourd

The area under bitter gourd cultivation in Kerala has increased from 1810.69 Ha in 2023-24 to 1923.427 Ha in 2024-25.

In case of bitter gourd cultivation, Idukki is the leading district, accounting for 18.7% of the total cultivation in Kerala. Wayanad (13.8%) and Kottayam (10.7%) follow in the second and third positions, respectively.

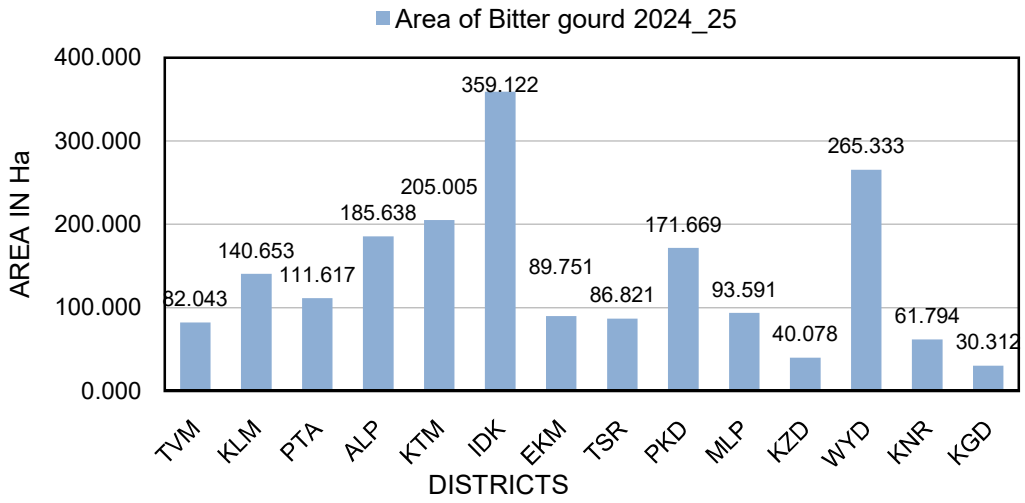

A.8.3 Green Chilli

Green chilli cultivation expanded during the 2024-25 agricultural year, reaching a total area of 1861.33 hectares, which is an increase from the 1811.08 hectares recorded in 2023-24.

Palakkad holds the leading position in green chilli cultivation, contributing 16% of the total area. Kollam is the second-largest contributor at 12.23%, followed by Thiruvananthapuram in third place with 8.8%.

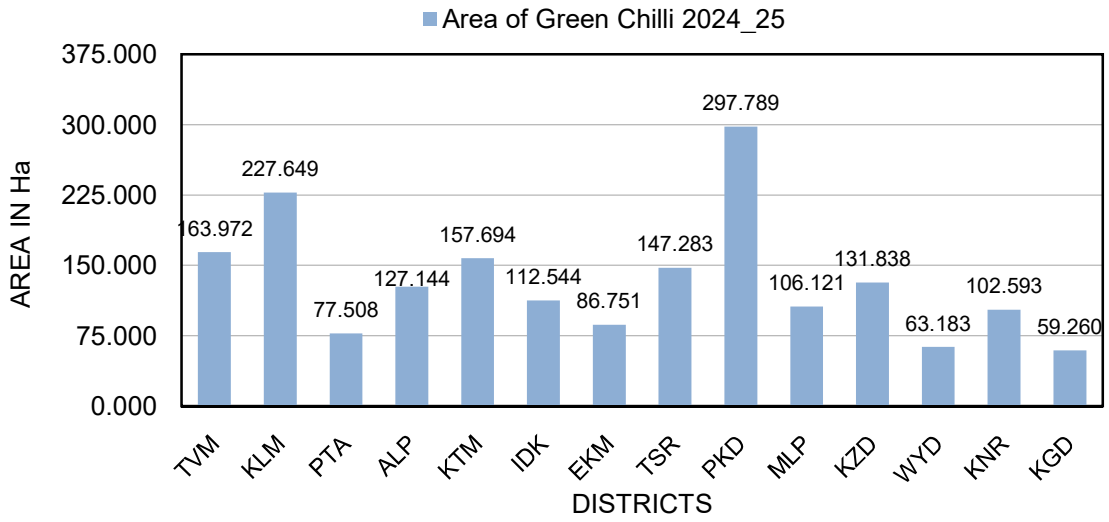

A.8.4 Payar(Achinga)

In the agricultural year 2024-25, the area dedicated to payar (achinga) cultivation was 4890.74 hectares (Ha), marking a slight decrease from the 4925.55 Ha cultivated in 2023-24.

Ernakulam is the leading district cultivating payar (achinga) in Kerala, contributing the highest percentage (16.60%). Following Ernakulam, Palakkad (13%) and Thrissur (11.21%) are the other two major cultivating districts.

A.8.5 Amaranthus

Amaranthus is the fourth major vegetable by cultivation area and it is 1892.97 Ha in 2024-25. In 2023-24 the area was1952.88 Ha. Alappuzha District leads in cultivation with 265.21 Ha and Thiruvananthapuram is second with area 264.5 Ha. Kasargode District has the least cultivation area of 62.9 Ha.

B. Oil Seeds, Non Food Crops and Plantation Crops

B.1 Oil Seeds

Important oil seeds being cultivated in our state are coconut, groundnut, sesamum etc. Coconut represents 99.63% in the category of oil seeds.The total area under the cultivation of oil seeds during the agricultural year 2024-25 is 756941.603 Ha. On comparing with 2023-24, a slight decrease of 0.015% can be seen in this category during the year 2024-25.A brief analysis of important oil seeds is given below.

B.1.1 Coconut

Coconut is Kerala's dominant crop in terms of area under cultivation. Historically, the area dedicated to coconut farming grew from 6.93 lakh hectares (Ha) in 1975-76 to 7.05 lakh Ha in 1985-86, and further to 9.14 lakh Ha in 1995-96. The peak cultivation area was recorded in 2000-01, reaching 9.26 lakh Ha. Following this peak, a decreasing trend in the area under coconut cultivation has been observed in the state.

More recently, the area under coconut cultivation was 765842.33 Ha during the 2023-24 agricultural year, which subsequently decreased to 754162.11 Ha in 2024-25.

Among Kerala's districts, Kozhikode leads in coconut cultivation, accounting for 113313.16 Ha, which represents 15.03% of the state's total coconut area. Malappuram and Kannur districts follow, holding the second and third positions with 13.78% and 11.07%, respectively.

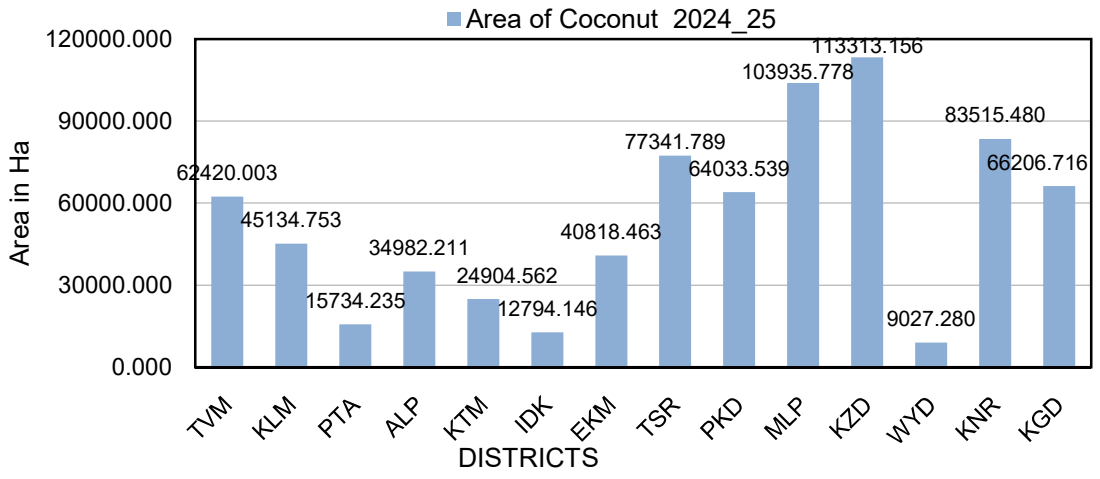

B.1.2 Ground nut

Groundnut cultivation in Kerala for the 2024-25 agricultural year was limited to five districts: Thiruvananthapuram, Alappuzha, Idukki, Thrissur, and Palakkad.

The total area dedicated to groundnut cultivation saw a decrease, falling from 103.29 hectares in 2023-24 to 81.5 hectares in 2024-25.

Notably, Palakkad district accounts for a dominant share of the state's groundnut cultivation area, comprising 99.17% of the total.

B.1.3 Sesamum

In the year 2024-25, the area under sesamum cultivation in Kerala was 455.7 hectares, which represents a decrease from the 496.00 hectares cultivated in 2023-24.

Alappuzha district leads in sesamum cultivation, accounting for 260.88 hectares, or 57.25% of the total area. Kollam and Malappuram districts follow, securing the second and third positions with 25.13% and 6.31% of the total cultivation, respectively.

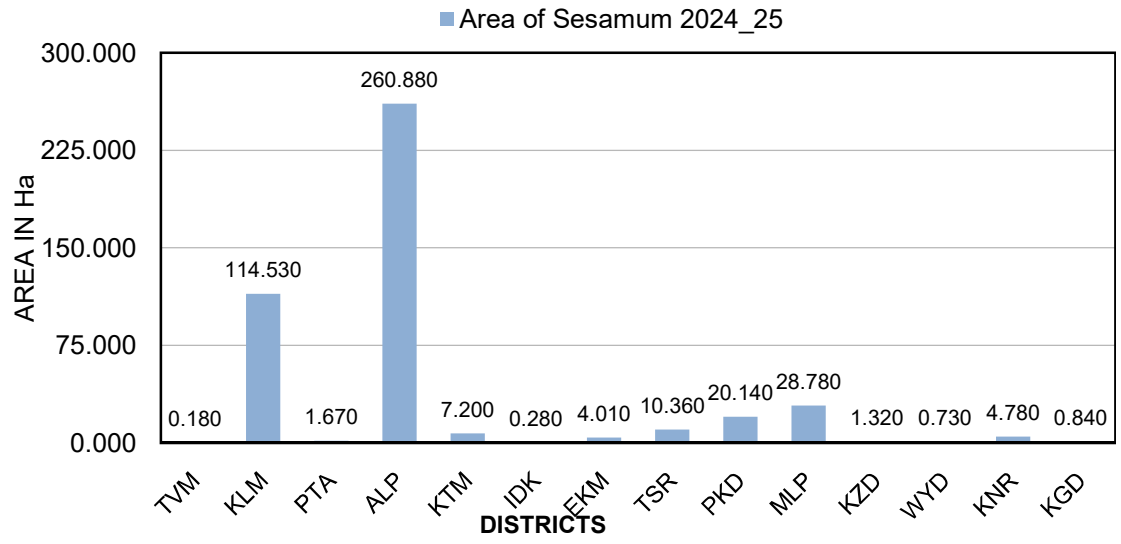

B.2 Fibre, Drugs, and Narcotics (2024-25)

The category encompassing fibre, drugs, and narcotics crops includes cotton, betel leaves, tobacco, and lemongrass. The total area under cultivation of this group of crops saw a slight increase in the agricultural year 2024-25, reaching 293.527 Ha, up from 280.73 Ha in 2023-24. Betel leaves dominates this category, accounting for approximately 80% of the total area, with 236.952 Ha under cultivation.

B.2.1 Betel leaves

- **Area Cultivated (2024-25):** 236.952 Ha
- **Key Districts:** Cultivated in all districts; Malappuram leads (115.379 Ha).
- **Year-on-Year Change (2024-25 vs 2023-24):** Increased by 7.34%
- **Notes:** Largest cultivated crop in this category.

B.2.2 Lemon grass

- **Area Cultivated (2024-25):** 52.063 Ha
- **Key Districts:**Idukki leads (30.85 Ha).
- **Year-on-Year Change (2024-25 vs 2023-24):** Increased by 4.8%

B.2.3 Cotton

- **Area Cultivated (2024-25):** 3.644 Ha
- **Key Districts:** Palakkad (the only district).
- **Year-on-Year Change (2024-25 vs 2023-24):** Reduced by 44%
- **Notes:** Significant reduction in area.

B.2.4 Tobacco

- **Area Cultivated (2024-25):** 0.868 Ha
- **Key Districts:**Kasargod (the only district).
- **Year-on-Year Change (2024-25 vs 2023-24):**17.16% decline
- **Notes:** Cultivation was negligible.

B.3 Plantation crops

Tea, Coffee, Rubber, and Cocoaare the major plantation crops that are cultivated in Kerala, constitute a significant part of Kerala's agriculture.

In the agricultural year 2024-25, the total land dedicated to these crops was 684,194.087 hectares. This represents a minor decline of 0.03% compared to the previous year's area of 684,403.1 hectares (in 2023-24).

Rubber is the dominant crop among plantation crops, accounting for over 80% of the total plantation area. Geographically, Kottayam district leads the state in plantation crop cultivation, holding 16.86% of the total area.

B.3.1 Rubber

In the year 2024-25, the total area under rubber cultivation in Kerala was 551,030 hectares.

Kottayam district accounted for the largest share of this area, with 114,250 hectares, representing 20.73% of the state's total rubber cultivation. Ernakulam and Pathanamthitta followed, securing the second and third positions wth 10.91% and 9.23% of the total area, respectively.

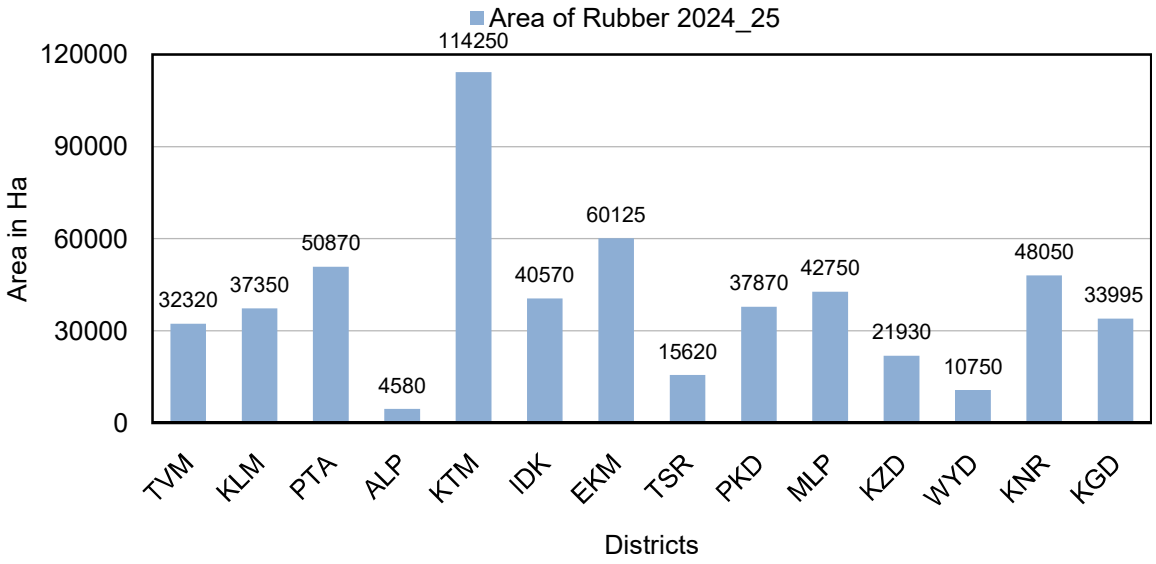

B.3.2 Tea

Tea cultivation in Kerala saw a slight increase in area during the agricultural year 2024-25, reaching 35,697.16 hectares, up from 35,679.82 hectares in 2023-24.

Idukki district dominates tea cultivation in the state, accounting for 71% of the total area. Wayanad (20.63%) and Thiruvananthapuram (4.09%) are the other districts with notable tea plantations.

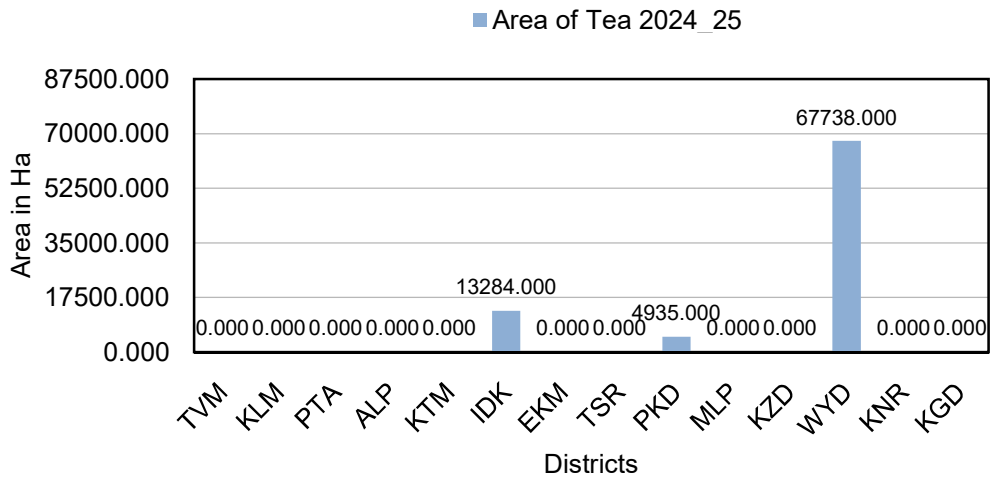

B.3.3 Coffee

During the agricultural year 2024-25, coffee was cultivated across an area of 85,957 hectares in Kerala.

Only three districts account for a significant area of this coffee cultivation. Wayanad is the primary contributor, holding the largest share at 78.81% of the total coffee area. The remaining two districts are Idukki (15.45%) and Palakkad (5.74%).

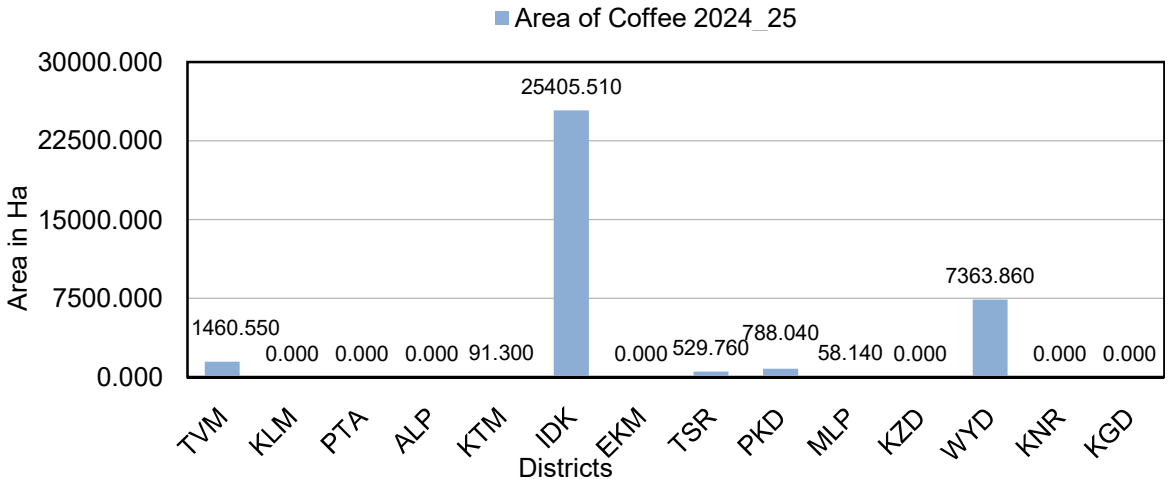

B.3.4 Cocoa

Cocoa cultivation in Kerala experienced a slight decline, decreasing from 11736.28 hectares (Ha) in the 2023-24 agricultural year to 11509.93 Ha in 2024-25.

Idukki is the dominant district for cocoa farming, accounting for over half (57.36%) of the state's total cultivated area. The other major cocoa-producing districts are Ernakulam (10.70%) and Kottayam (8.895%).

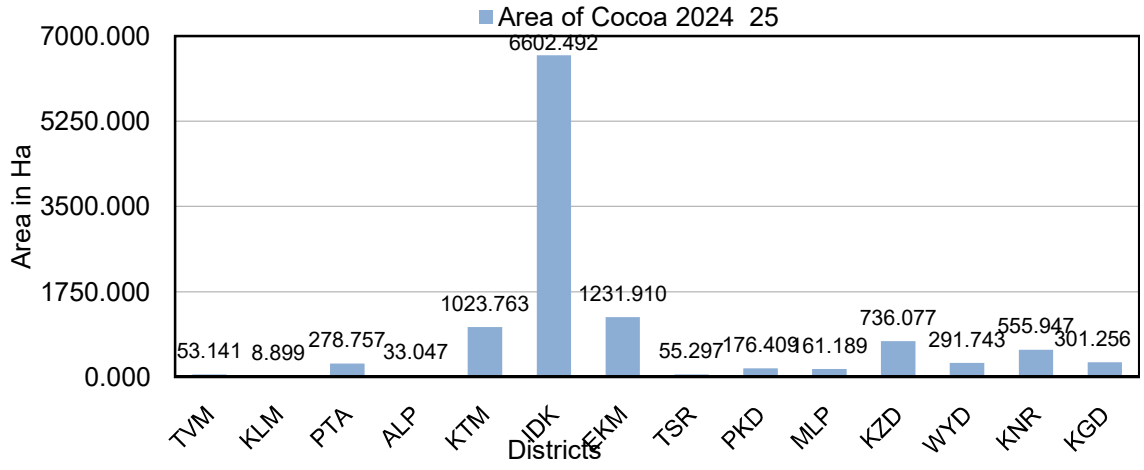

Medicinal plants

The cultivation area for medicinal plants saw an increase of 12.37% in the year 2024-25, rising to 1342.249 hectares (Ha) from 1194.5 Ha in the previous year (2023-24).

Conclusion

- Total area of food crops during 2024-25 is 883847.991 Ha.
- There is a decrease of 1.3% in the total area of food crops during the year 2024-25 as against 2023-24.
- Total area of non food crops during 2024-25 is 1630967.866 Ha.
- There is a decrease of 0.62% in the total area of non food crops during the year 2024-25 as against 2023-24.
- The total cropped area has decreased by 0.85% compared to 2023-24.

Total Cropped area	**: 2514815.856 Ha**
Net area Sown	**: 1966811.739 Ha**
Area sown more than once	**: 548004.117 Ha**
Net area irrigated (source wise)	**: 438277.521 Ha**
Net area irrigated (source wise) to net area sown	**: 22.28%**
Irrigated paddy area to total paddy area	**: 81.79%**
Cropping intensity	**: 127.86%**

CHAPTER 3

CROP PRODUCTION STATISTICS 2024-25

The growth of an agricultural economy is depending on mainly on three factors viz, increasing crop productivity, employment generation and raising farmer's income. Crop production and productivity are the key components of food security as it is essential to feed a growing population. According to the Food and Agriculture Organization of the United Nations, farmers globally must increase the agriculture crop production by 70 percent by 2050 in order to meet the demands. But the trend in the agricultural data for past years shows that it would not be happening since the agriculture sector is facing severe land fragmentation and changes in soil structure and texture due to unscientific water resource management and indiscriminate use of fertilisers. Moreover, agriculture yields are increasingly being affected by climate change.

To meet the demand of the growing population, agricultural production should be increased through efficient resource management and modern agricultural practices. This involves the use of high yield or improved crop varieties and precise application of agricultural inputs based on soil, weather and crop requirement. Such practices maximise productivity, quality and profitability in a sustainable manner. Assessment of current production data is key to mould strategies to achieve this goal. This chapter is intended to make insights of the same providing detailed information on production and productivity of major and minor crops in the state.

GENERAL CROP ESTIMATION SURVEY

The General Crop Estimation Survey (GCES) under the EARAS scheme, conducted parallel to the Land Utilization Survey, collects annual data on crop production and productivity of major and minor crops in Kerala for each agricultural year. Crop yield estimates are derived from scientifically designed Crop Cutting Experiments (CCEs) conducted at the field level. The GCES covers 11 major crops and 6 minor crops. The following are the lists of crops considered for crop cutting experiments.

Major Crops- Paddy, Tapioca, Coconut, Arecanut, Cashew, Pepper, Cocoa, Banana, Plantain, Sesamum, Jack.

Minor crops - Ginger, Turmeric, Nutmeg, Betel leaves, Pineapple, Sugarcane.

For the following crops, production and productivity are estimated by conducting crop cutting experiments in irregular years. Using this productivity the projected estimates are used for subsequent years. For the 2024-25 agricultural year, the selected minor crops were *Mango and Tamarind.* The estimates are given in Table 3.

Papaya, Cloves, Drumstick, Sweet potato, Bitter guard, Green chillies, Cowpea, Cucumber, Snake gourd, Brinjal, Elephant foot yam, Lady's finger, Colocasia, Drumstick, Mango, Tamarind

Besides, for the following crops the advance estimates are given in Table 3.

Cholam/Jower, Ragi/Finger millet (koovaraku), Maize, Small millet (Thina/Chama), Tur/Red gram, Gram, Other pulses, Garlic, Bajra, Mustard, Ground nut, Cotton, Tobacco, Sun flower

COMPARISON OF PRODUCTION OF IMPORTANT CROPS IN KERALA FOR THE YEAR 2024-25 WITH 2015-16				
Sl.No.	Name of crop	Production (in tonne)		% of Variation
		2015-16	2024-25	
1	Paddy	836035.00	807374.79	-3
2	Rice	549275.00	530445.24	-3
3	Tapioca	2662610.00	2104753.95	-21
4	Coconut	#5873.00	#5149.25	-12
5	Pepper	42132.00	29503.42	-30
6	Cashew	24733.00	13625.65	-45
7	Rubber	438630.00	622400.00	42
8	Groundnut	619.00	122.06	-80
9	Sesamum	47.70	273.54	473
10	Cotton	**196.00	**32.00	-84
11	Pulses	4265.00	1024.02	-76
12	Ginger	22044.00	11260.05	-49
13	Turmeric	7112.00	6740.78	-5
14	Banana	536155.00	455617.07	-15
15	Tobacco	15.00	16.21	8
16	Total Cereals	549570.00	531030.83	-3
17	Arecanut	132453.00	85795.67	-35
18	Coffee	69230.00	70933.00	2
19	Tea	57898.00	56520.00	-2
20	Cocoa	15349.00	13528.79	-12
21	Tamarind	39732.00	27451.58	-31
22	Jack	#285.00	#292.63	3
23	Mango	414544.00	433735.14	5
24	Pineapple	65482.00	131528.93	101
25	Plantain	411626.00	339763.91	-17
26	Betel Leaves	12657.00	9768.63	-23
27	Nutmeg	14902.00	18444.34	24
28	Sugarcane	131812.51	2110.49	-98
29	Papaya	113075.00	123101.16	9
30	Drumstick	16295.00	13707.53	-16

Production in Million Nos

** Production in bales of 170 kg

RICE

Year	Area (Ha)	Production (in tonnes)	Yield (Kg/Ha)
2024-25	176,523.43	530445.24	3005.00
2023-24	180,278.49	533,327.12	2958.00
Variation(%)	-2.09 %	-0.54 %	1.59 %

In 2024-25, rice production declined by 0.54%, falling to 5,30,445.238 tonnes from the previous year's 5,33,327.12 tonnes. However, the yield rate increased from 2,958 kg/ha in 2023-24 to 3,005 kg/ha 2024-25.

Paddy, the primary crop extensively cultivated across all districts of the state, follows a distinct three-season pattern: Autumn (July-October), Winter (November-February), and Summer (March-June). In 2024-25 agricultural year, the highest rice production has occurred during the winter season, contributing 2,09,171.376 tonnes, which is accounted for 39.43% of the state's total rice production. This is followed by the summer season, producing 2,05,866.23 tonnes (38.81%), while the autumn season yields 1,15,407.63 tonnes (21.76%).

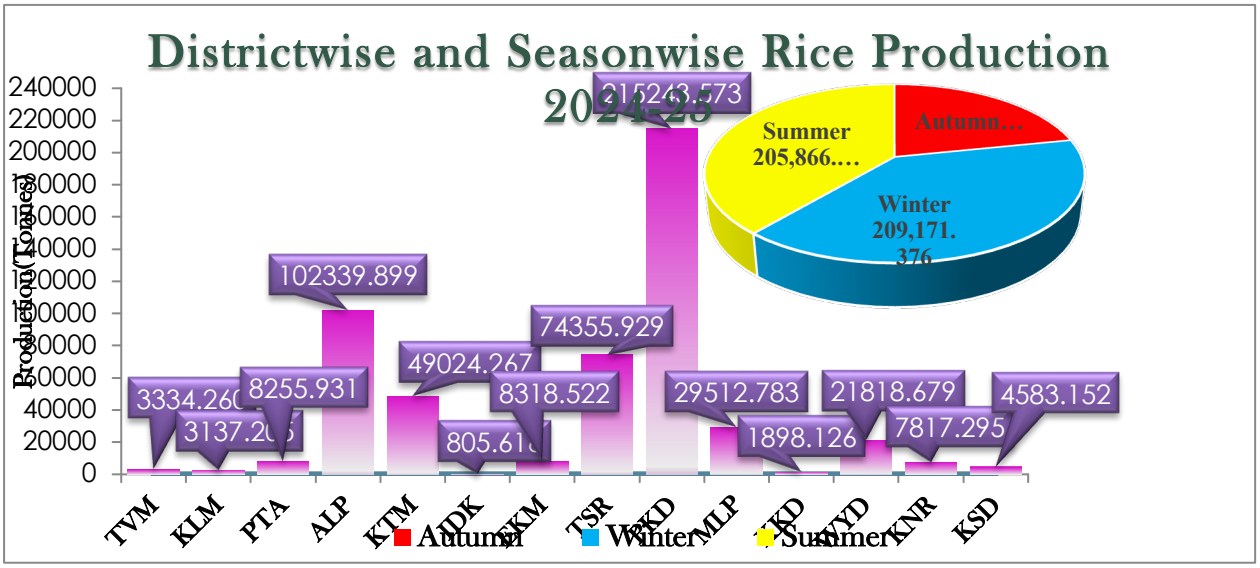

Palakkad district consistently retains its position as the highest rice producer, with a production of 215243.573 tonnes, while Idukki has recorded the lowest at 805.616 tonnes. Alappuzha, Thrissur, and Kottayam ranks second, third, and fourth, respectively. Together, these four districts contribute 83.13% of Kerala's total rice production.

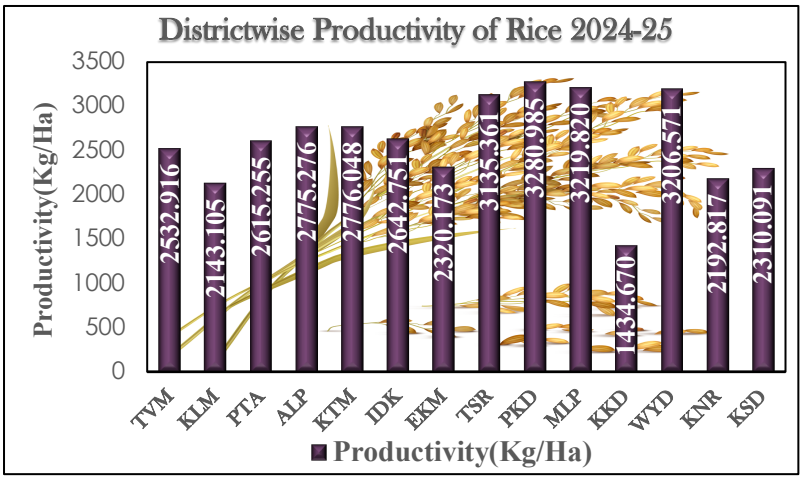

The district-wise and season- wise analysis of rice production indicates that Palakkad was the highest rice producing district during the Autumn, Winter, and Summer season of the agricultural year 2024-25.

Among all districts, Palakkad recorded the highest rice productivity at 3280 kg/ha, followed by Wayanad (3147 kg/ha), Thrissur (3135 kg/ha), and Malappuram (3220 kg/ha). These districts performed above the state average, indicating better yield levels and cultivation efficiency.

The lowest productivity was recorded in Kozhikode at 1435 kg/ha, significantly lower than all other districts. Kollam, Kannur, Ernakulam and Kasaragod also reported comparatively lower productivity levels.

DRY LAND RICE PRODUCTION

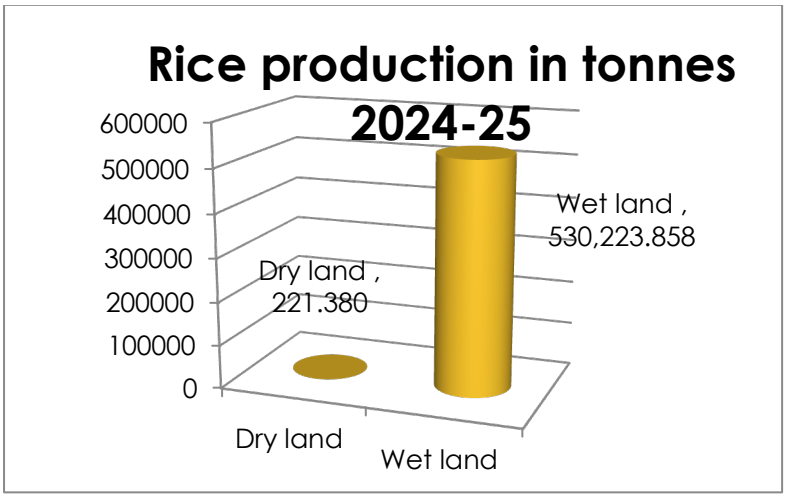

The total dry land rice production was 221.38 tonnes, with significant variations observed among districts and seasons. Among the districts Palakkad recorded the highest production at 102.70 tonnes, contributing a substantial share of the total dry land rice output. This was followed by Kasargod and Kannur.

In contrast Wayanad, Idukki and Thiruvanathapuram recorded the lowest levels of production.

Season wise analysis shows that the Autumn season contributed the largest share of dry land rice production, accounting for 53.2% of the total output. The winter season contributed 27.9% of the state total, while the summer season accounted for 18.9% only. This indicates that dry land rice cultivation was predominantly concentrated during the Autumn season.

The comparison of rice production by land type reveals a marked dominance of wet land cultivation. While dry land rice production was 221.38 tonnes, wet land rice production reached 530,223.86 tonnes, accounting for 99.96% of the total rice production in the state. Dry land cultivation contributed only 0.04% of the total output. These findings highlight the overwhelming importance of wet land ecosystem in Kerala's rice production and the relatively limited contribution of dry land rice cultivation during 2024-25.

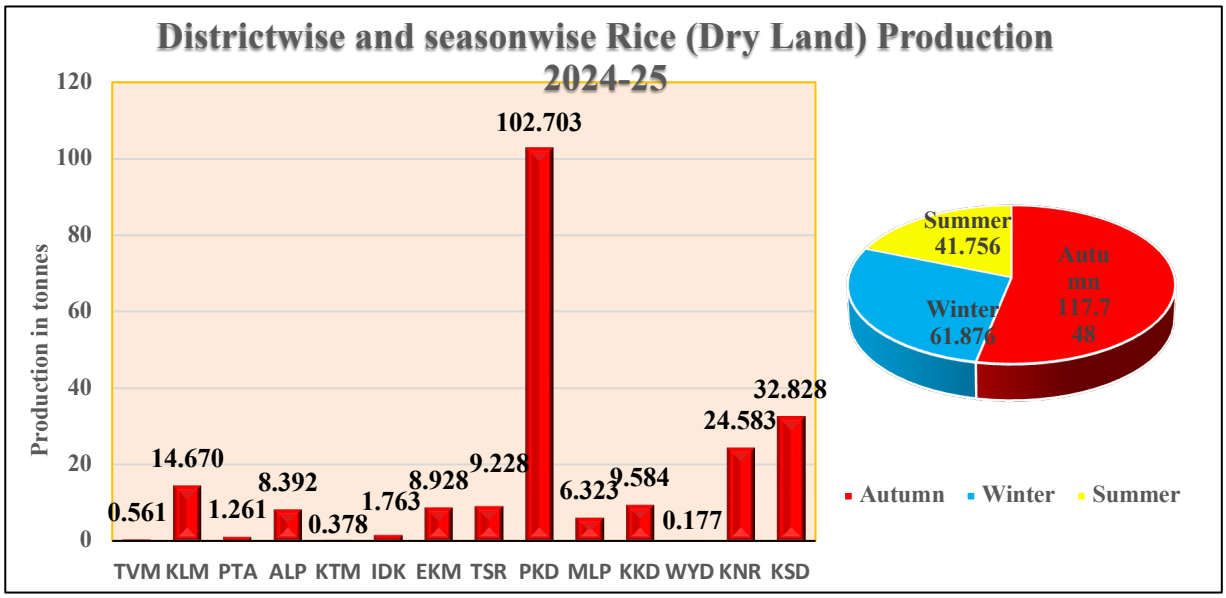

Percentage variation of Area and Production over 2023-24

In the 2024-25 agricultural year, rice production declined across all seasons except Summer compared to the previous year.

During Autumn, production fell by 0.74%, decreasing from 1,16,269.40 tonnes to 1,15,407.632 tonnes. In Winter, production dropped by 1.46%, from 2,12,261.90 tonnes to 2,09,171.376 tonnes. During Summer, production rose by 0.52%, increasing from 2,04,795.80 tonnes to 2,05,866.23 tonnes.

Season	Area in Hectare (Paddy)			Production of Rice in tonnes		
	2023-24	2024-25	% of variation	2023-24	2024-25	% of variation
Autumn	44,844.20	41427.70	-7.62	116,269.40	115407.63	-0.74
Winter	72,107.19	68696.50	-4.73	212,261.90	209171.38	-1.46
Summer	63,327.10	66399.20	4.85	204,795.80	205866.23	0.52
All seasons	180,278.49	176523.40	-2.08	533,327.10	530445.24	-0.54

Percentage variation of Area and Production over 2023-24-Autumn Season

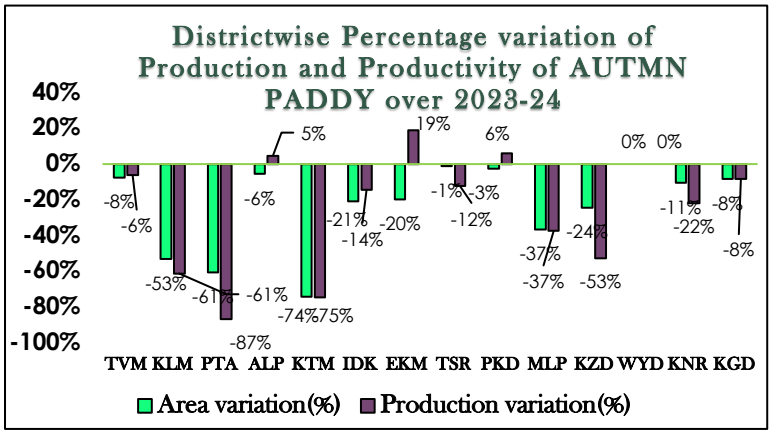

The chart indicates that most districts experienced a decline in both cultivated area and production, although a few districts recorded positive growth.

Among the districts, Ernakulam registered the highest increase in production (19%) despite a decline in area (20%), indicating a significant improvement in productivity. Palakkad and Alappuzha also recorded modest increases in production of 6% and 5% respectively. Pathanamthitta recorded the largest reduction in production (87%) and a significant decline in area (61%). Overall, the graph reveals a predominantly negative trend in Autumn paddy cultivation across kerala during 2024-25 .

Percentage variation of Area and Production over 2023-24-Winter Season

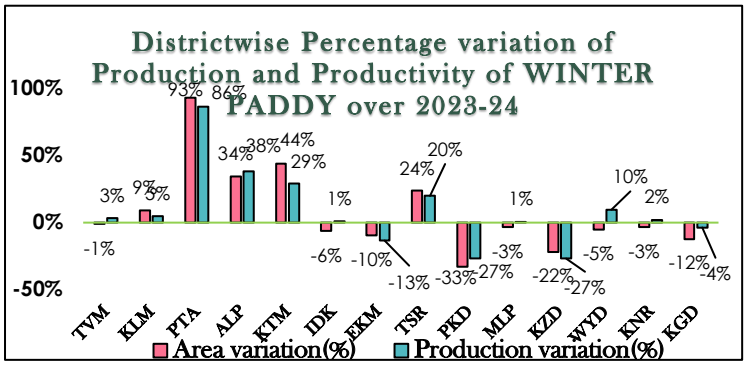

During the Winter season of 2024-25, Pathanamthitta recorded the most substantial growth, with a massive 93% increase in area and 86 % increase in production. Strong positive growth was also sustained in Alappuzha, Kottayam and Thrissur.

The steepest contraction occurred in Palakkad, which faced a severe decline of -33% in area and -27% in production. Notable downturns were also evident in Kozhikkode and Kasaragod. Wayanad suffered a 5% decline in area but achieved a 10% increase in production. Similarly, Kannur managed a 2% increase in production despite a 3% reduction in area, indicating localized enhancements in crop yield.

Percentage variation of Area and Production over 2023-24-Summer Season

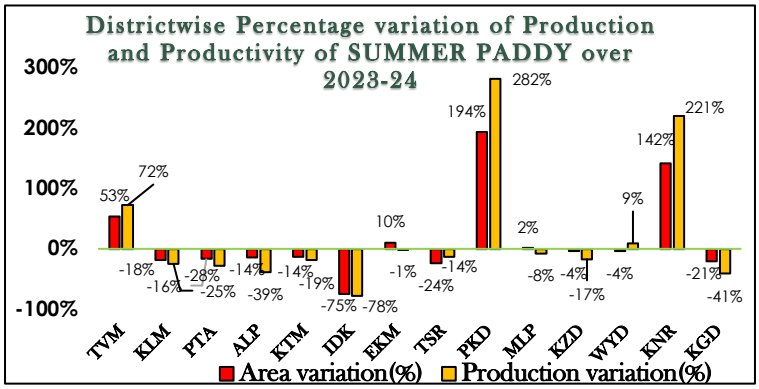

The chart shows how the cultivation area and total production of summer paddy changed across different districts during 2024-25. The data reveals a huge difference between a few highly successful districts and the rest of the regions, which mostly saw a decline.

Palakkad was the top performer, with a 194% increase in farming area and a massive 282% jump in production. Kannur also did very well, showing a 142% increase in area and a 221% rise in production. Thiruvanathapuram followed this positive trend with a 53% increase in area and a 72% increase in production. On the other hand, most other districts faced a serious drop in both area and production. Idukki suffered the worst decline, with its area dropping by 75% and production falling by 78%. Well known farming areas like Alappuzha and Kottayam also shrunk.Ernakulam had a unique situation farmers actually increased their planting area by 10%, but the actual production still dropped by 1%.

In conclusion production dropped much faster than the farming area in many placec suggests that farmers faced tough challenges like bad weather, water shortages, or pests.

COCONUT

Year	Area (Ha)	Production (Million nuts)	Yield (No/Ha)
2024-25	754162.11	5149.00	6828.00
2023-24	765842.33	5523.00	7211.00
Variation (%)	-1.53	-6.77	-5.31

In 2024-25, Coconut production delined by 6.77%, falling from 5523 million nuts in the previous year to 5149 million nuts. The yield rate decreased from 7211 nuts per to 6828 nuts per hectare is the major reason for decline in production.

The largest producer of Coconut was Kozhikkode by producing 1046.131 million nuts with productivity 9232 nuts per hectare while the smallest producer was Idukki by producing 44.100 million nuts with productivity 3447 nuts per hectare during 2024-25 agriculture year. Malappuram ranked second in production, with a production of 838.769 million nuts and a productivity of 8070. Both Kozhikkode and Malappuram collectively contributed 36.60% of total production in Kerala. In other districts, Thiruvananthapuram, Thrissur, Palakkad, Kannur, Kasargode produced nuts within the range 420.051 million nuts and 517.074 million nuts. These 5 districts together contributed 46.06% of state's total production.

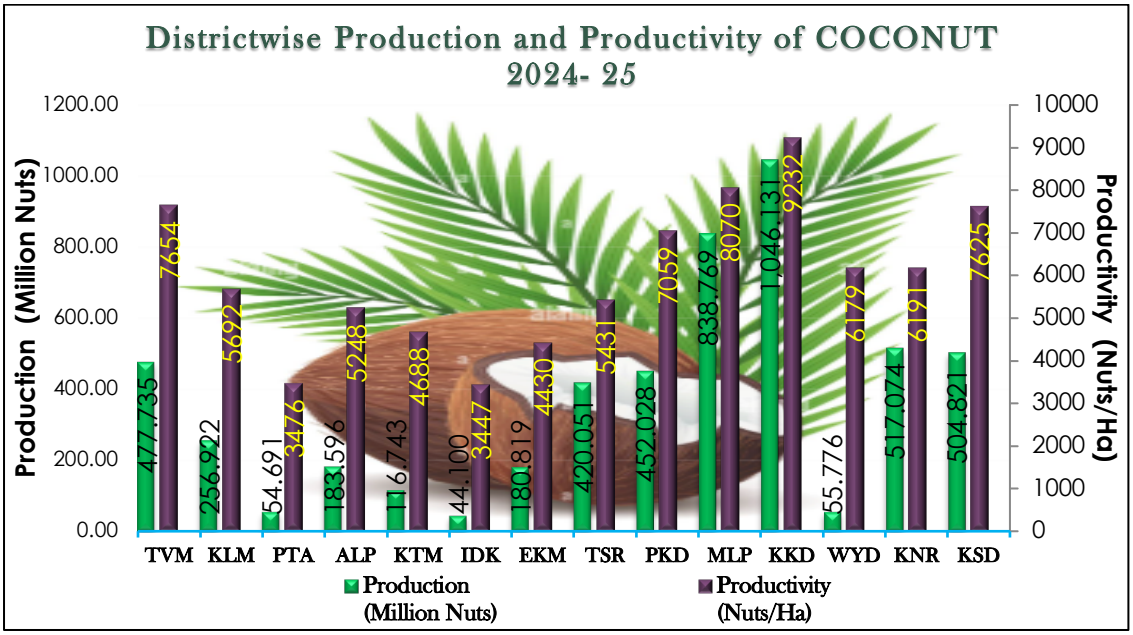

Percentage Variation of Area and Production over the year 2023-24

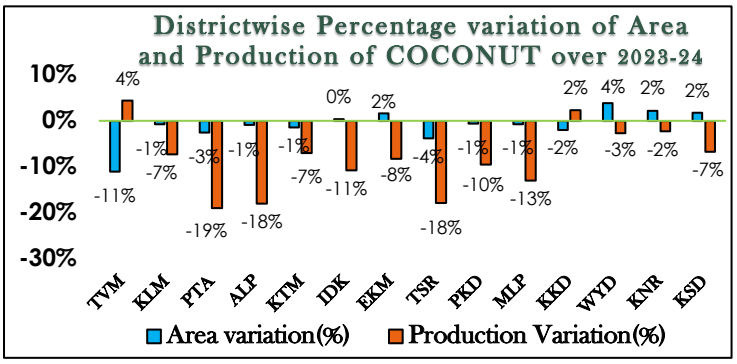

The variation charts explains an over all decline in production during 2024-25. Only Thiruvanathapuram and Kozhikkode were registered an increse in production over 2023-24. Thiruvanathapuram showed an increase of 4% production.While Kozhikkode showed only an increase of 2% production. Pathanamthitta, Alappuzha, Thrissur and Palakkad showed a decline of 19%, 18%, 18%, 10% production respectively. Thiruvanathapuram showed a decrease of 11% area over 2023-24. Although the change in area is within the range -11% to 4% for all districts. In effect, it signals a decline in productivity through out the State during 2024-25.

ARECANUT

Year	Area (Ha)	Production (in tonnes)	Yield (Kg/Ha)
2024-25	96054.16	85795.666	893
2023-24	96112.63	103985.05	1082
Variation (%)	-0.06	-17.49	-17.47

In 2024-25, Arecanut production declined by 17.49%, falling from 103985.05 tonnes in the previous year to 85795.666 tonnes. Reduced yield rate from 1082 kg/ha to 893 kg/ha is the major cause of the reduced production.

A significant producer of Areacnut is Kasaragode district with 38688.6 tonnes, accounting for 45.09% of total production, followed by Malappuram (15106.03 tonnes, 17.61%), Kozhikkode (7544.284 tonnes, 8.79%), Kannur (6770.444 tonnes, 7.89%) and Palakkad (4601.616 tonnes, 5.36%). The northern Kerala districts, from Kasaragode to Malappuram, collectively contributed 83.57 % of the total production. The central Kerala districts –Palakkad, Thrissur, Ernakulam and Idukki - together contributed 12.71% of the total production. The

production in the southern districts from Thiruvananthapuram to Kottayam was minimal contributing only 3.72% of the total production. Among them the lowest producer was Thiruvananthapuram with 316.703 tonnes production, which accounts for just 0.37% of total production.

In terms of productivity, Kasargod again ranks first with 1712 kg/ha, followed by Idukki with 781 kg/ha and Kottayam 761 kg/ha. On the other hand, Alappuzha shows relatively low productivity (266 kg/ha), suggesting lower efficiency in production.

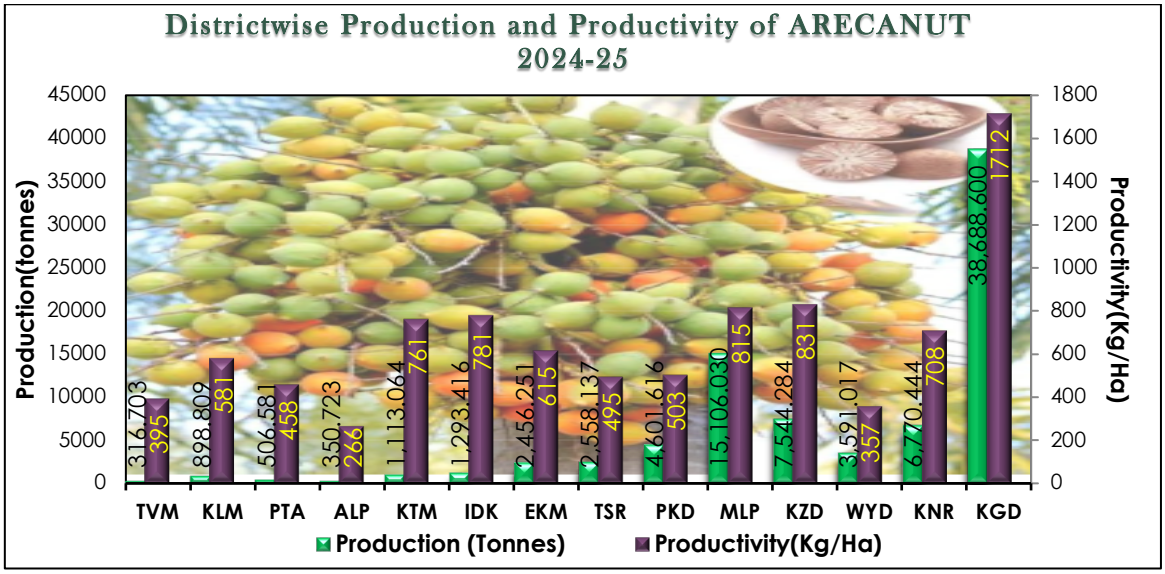

Percentage Variation of Area and Production over the year 2023-24

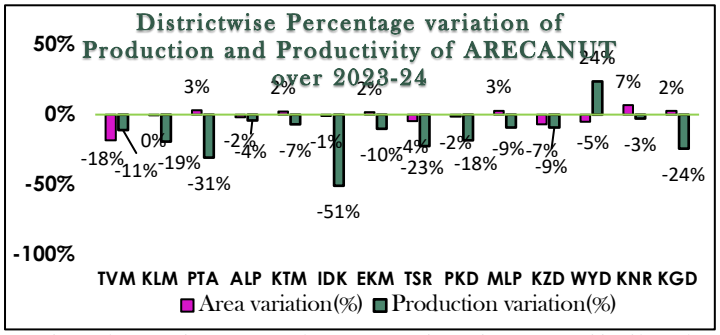

In terms of area variation most districts show only minor changes, ranging between -18% to 7%. In contrast, production variation shows a predominantly negative trend. Almost all districts report a decline in production, with the sharpest decrease in Idukki at -51%, followed by Pathanamthita at -31% and Kasargod at -24%. However Wayanad stand out as the only district with a significant increase in production (24%) despite a decrease in area (-5%).

BLACK PEPPER

Year	Area(Ha)	Production (in tonnes)	Yield (Kg/Ha)
2024-25	69891.07	29503.418	422.00
2023-24	72669.27	30798.21	424.00
Variation (%)	-3.82	-4.20	-0.47

In 2024-25, Black Pepper production delined by 4.20%, falling from 30798.21 tonnes in the previous year to 29503.418 tonnes. Reduction in area is the major reason for the decline in production.

A significant portion of Kerala's total Black pepper production came from Idukki district, which contributed 16756.476 tonnes, accounting for 56.79% of state's total production during 2024-25 agricultural year. The second largest producer was Wayanad district by producing 3840.713 tonnes of pepper. Together these two districts contributed 69.81% of the total production in Kerala duing 2024-25. However, the productivity data revealed that Kannur ranked first in productivity and Idukki, Wayanad ranked 2nd and 3rd in productivity respectively. The smallest producer was Alappuzha district with least productivity.

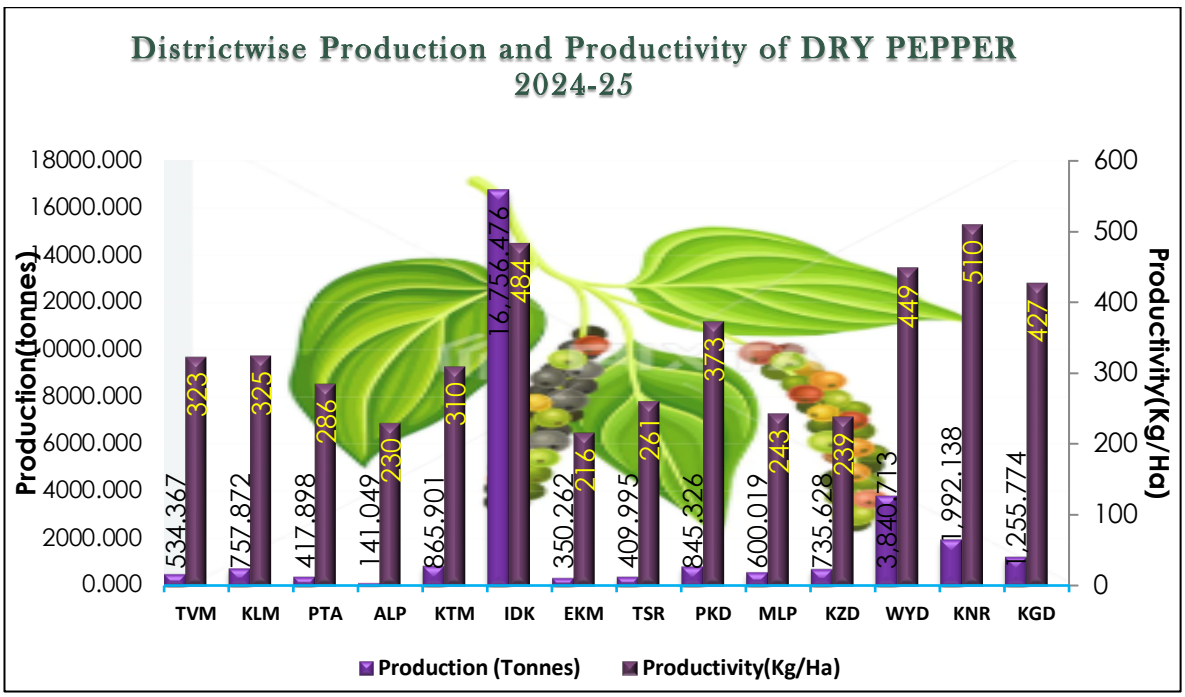

Percentage Variation of Area and Production over the year 2023-24

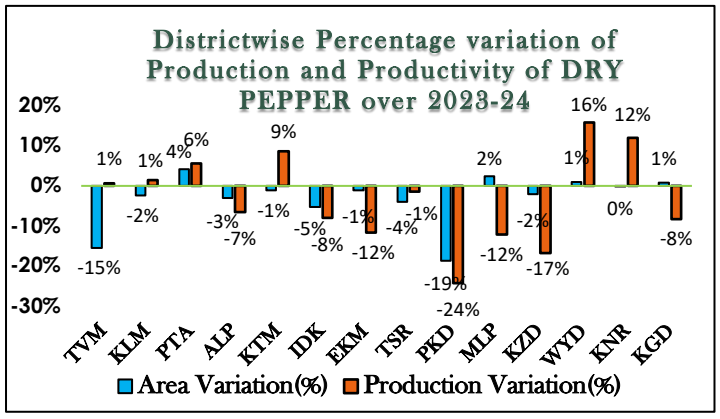

Significant decreases in area were seen in districts like Palakkad (-19%) and Thiruvanathapuram (-15%), where as only a few districts such as Pathanamthitta (+4%), Malappuram (2%), and Wayanad (1%) showed slight increases.

In terms of Production, Wayanad (+16%), Kannur (+12%) and Kottayam (+9%) recorded notable growth despite small or negative area changes, indicating better productivity. On the other hand districts like Palakkad (-24%), Kozhikkode (-17%) and Ernakulam (-12%) experienced sharp declines in production.

CURED GINGER

Year	Area (Ha)	Production (in tonnes)	Yield (Kg/Ha)
2024-25	2416.88	11260.05	4659.00
2023-24	2240.92	9765.86	4358.00
Variation (%)	7.85	15.30	6.91

In 2024-25, Cured Ginger production increased by 15.30%, rising from 9765.86 tonnes in the previous year to 11260.053 tonnes. Additionally the yield rate also increased from 4358 kg/ha to 4659kg/ha.

During the 2024-25 period, 76.53% of total production of Ginger was concentrated in the districts Wayanad (48.79 %), Idukki (16.79%) and Pathananthitta (10.95%) with productivity 5634kg/Ha, 5094Kg/Ha, 4602Kg/Ha respectively. The highest productivity was also in the wayanad District and lowest productivity was in Malappuram. The non significant producers were Kasaragode (0.39%), Malappuram (0.81%), Kozhikkode (0.72%) and Thrissur (0.95%). These districts contributed only below 1% of the total production in Kerala.

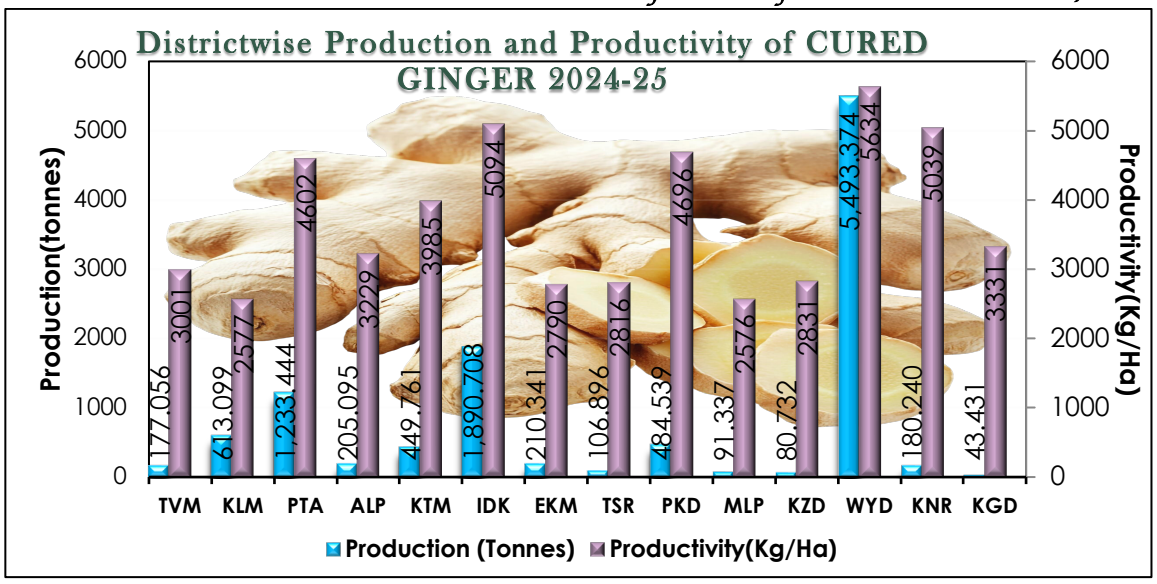

Percentage Variation of Area and Production over the year 2023-24

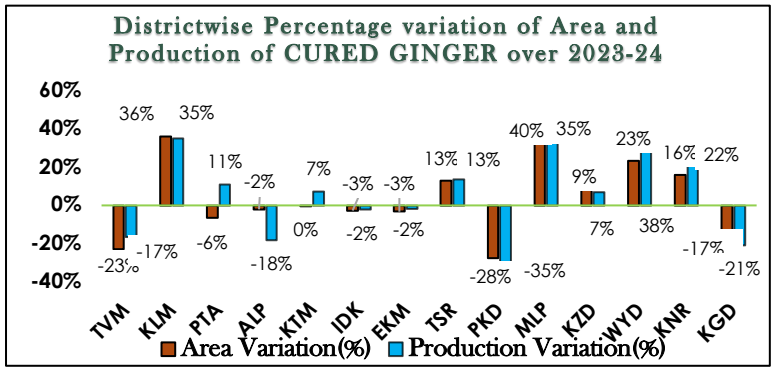

The highest percentage increase in production during 2024-25 was observed in Wayanad where Cured Ginger production increased by 38% compared to 2023-24. Malappuram and Kollam also showed a 35% increase in Ginger production compared to the previous year. Palakkad district experienced a largest decrease at -35%. While Pathanamthitta is the only district which marked a decrease in area of cultivation, but the production still increased by 11%.

CURED TURMERIC

Year	Area (Ha)	Production (in tonnes)	Yield (Kg/Ha)
2024-25	2199.33	6740.778	*3065*
2023-24	2045.83	6144.77	3004
Variation (%)	7.50	9.70	2.03

In 2024-25, Cured Turmeric production increased by 9.70%, rising from 6144.77 tonnes in the previous year to 6740.778 tonnes. Additionally the yield rate increased from 3004 kg/ha to 3065kg/ha, area under cultivation also increased by 7.5% compared to last year.

The top Turmeric-producing districts in Kerala were Palakkad (1109.128 tonnes, 16.45%), Idukki (676.745 tonnes, 10.04%), Kannur 647.777 tonnes, 9.61%), Kozhikode (613.805 tonnes, 9.11%), Pathanamthitta (610.815 tonnes, 9.06%), and Kasaragode was the lowest producer, with 141.272 tonnes, which accounts for 2.10% of the total production. The productivity across districts ranged from 4462 Kg/Ha to 2049 Kg/Ha, with the highest in Kannur (4462 Kg/Ha) followed by Idukki,Wayanad, Pathanamthitta, Palakkad and Kottayam, while the lowest was in Kollam (2049 Kg/Ha).

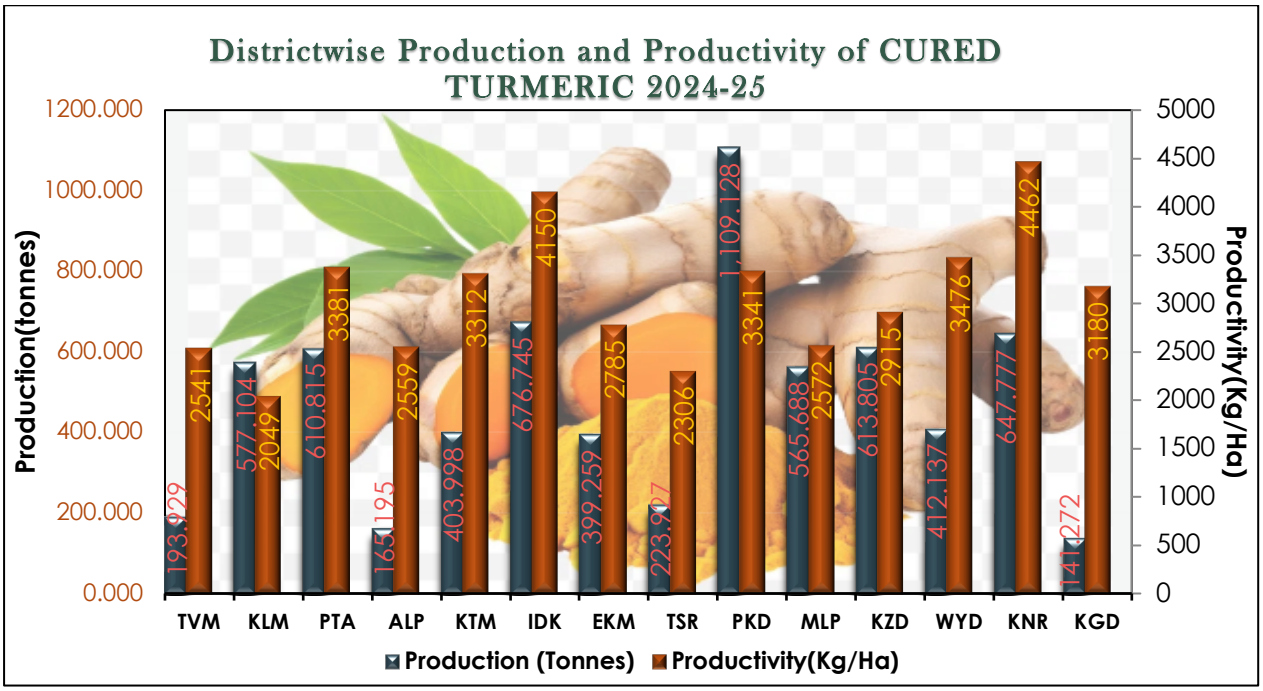

Percentage Variation of Area and Production over the year 2023-24

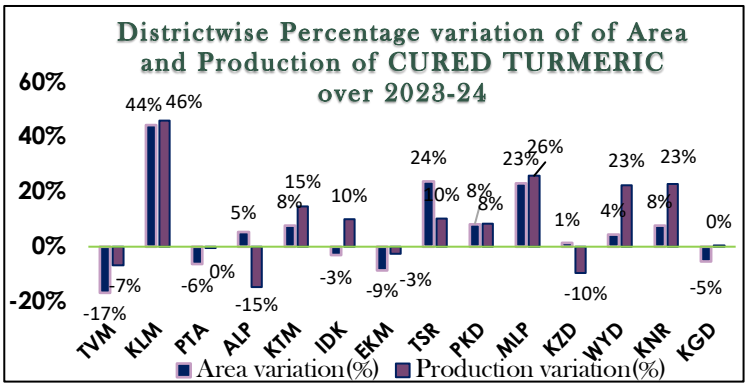

Kollam recorded the highest increase in both area (44%) and production (46%) indicating a significant expansion in turmeric cultivation and output compared to the previous year 2023-24. Malappuram also showed substantial growth, with area and production increasing by 23% and 26% respectively. Conversely Thiruvanathapuram experienced a decline in both area (-17%) and production (-7%). Ernakulam also recorded reductions in area (-9%) and

production (-3%). Alappuzha and Kozhikode showed contrasting trends where area increased by 5% and 1% respectively, but production declined by 15% and 10% indicating lower productivity. Overall the graph reveals a positive growth trend in Turmaric cultivation and production over 2023-24.

NUTMEG

In 2024-25, Nutmeg production increased by 2.33% rising from 18025.164 tonnes in the previous year to 18444.341 tonnes. Despite decreased yield rate from 732 kg/ha to 723kg/ha, increase in area over the previous year is the major reason for increase in production.

Year	Area (Ha)	Production (in tonne)	Yield (Kg/Ha)
2024-25	25499.88	18444.34	723.00
2023-24	24629.06	18025.16	732.00
Variation (%)	3.54	2.33	-1.23

Ernakulam emerged as the highest producer with 7233.491 tonnes, contributing 39.22% of the total production, while Thrissur ranked second with 6457.733 tonnes accounting for 35.01%. Thiruvanathapuram, Kollam and Wayanad had relatively lower production. Kollam contributing only 0.10% of the total production. Among productivity level, Ernakulam registered the highest produtivity of 957 kg/ha, followed by Thrissur of 833 kg/ha. Overall, the data highlights that nutmeg production is highly concentrated in a few central districts, particularly Ernakulam and Thrissur while other districts contribute relatively less.

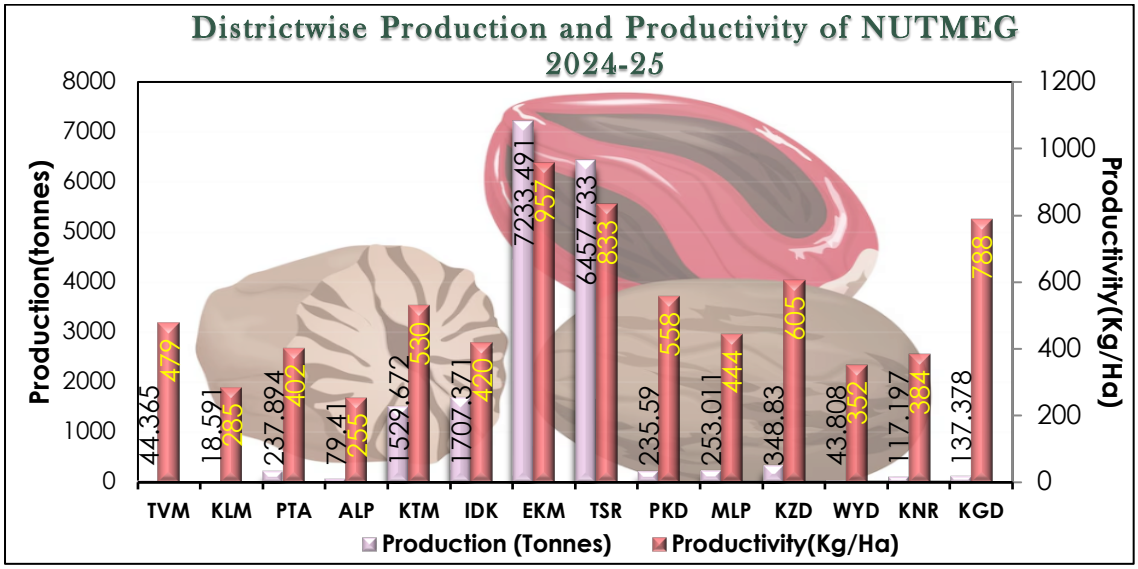

Percentage variation of Area and Production over the year 2023-24

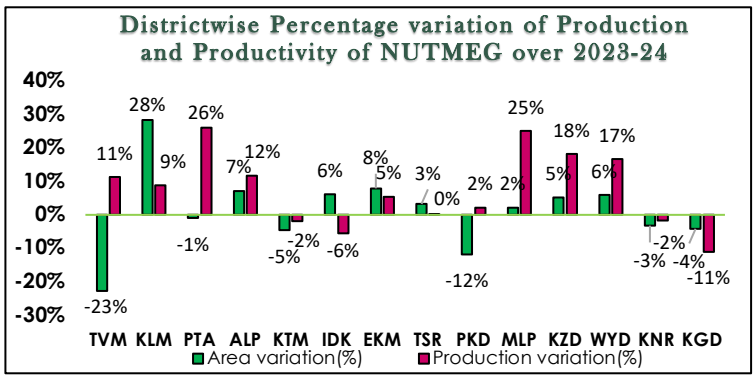

Pathanamtitta (26%) and Malappuram (25%) showed the highest growth in production followed by Kozhikkode (18%) and Wayanad (17%) compared to the previous year 2023-24.

Notably Thiruvanathapuram showed an increase in production (11%) despite a decline in area, indicating improved productivity. Conversely, districts like Idukki, Kottayam, Kannur and Kasargod exhibited negative growth in production with Kasargod (-11%) recording the highest decline over the year 2023-24. The highest producer of nutmeg, Ernakulam district showed increase of 8% area and 5% in production compared to 2023-24.

JACKFRUIT

In 2024-25, Jackfruit production increased by 16.12%, rising from 252 million numbers to 293 million numbers. A significant jump in the yield rate of 13.40% and a moderate increase in area of 2.24% are the drivers for the increased production.

Year	Area (Ha)	Production (Million no)	Yield (No/Ha)
2024-25	94248.65	293	3105
2023-24	92181.4	252	2738
Variation (%)	2.24	16.27	13.40

Idukki was the top producer of Jackfruits in Kerala in 2024-25, contributing 57.507 million Jackfruits, which accounts for 19.65% of the state's total production. In all other districts, production is fairly evenly distributed, ranging between 2.16% and 10.02% of the total. Ernakulam records the highest

productivity at 3918 Jackfruits per hectare. Alappuzha reports the lowest production with 6.11 million Jackfruits while Wayanad showed the lowest productivity, with 1826 number per hectare.

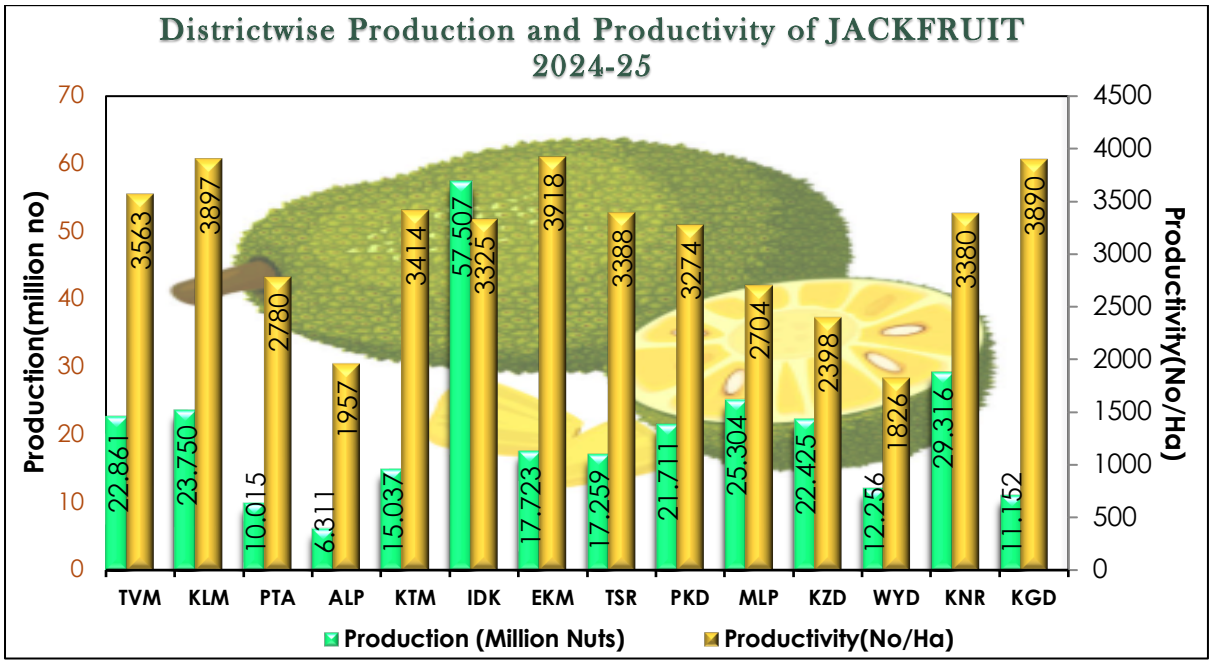

Percentage variation of Area and Production over 2023-24

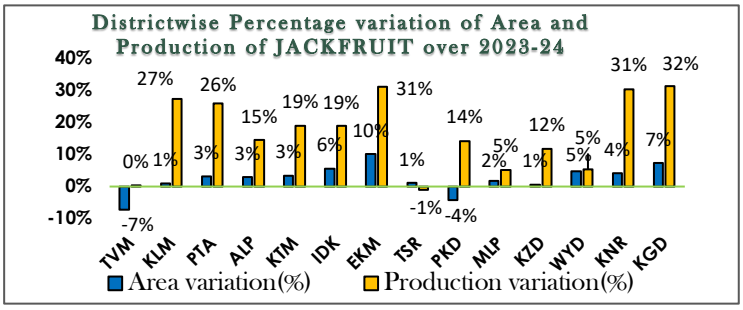

Compared to the previous year (2023-24), production variation is significantly higher across districts compared to area variation. The highest increase in production are seen in Kasaragod (32%), kannur, Ernakulam (31% each), followed by Kottayam and Idukki (19% each). In contrast, Thrissur is the only district showing a slight decline in production (-1%) despite a marginal increase in area (1%).

Overall the graph indicates a general upward trend in jackfruit production across most districts, even with moderate or minimal expansion in area.

BANANA

In 2024-25, Banana production delined by 4.59%, falling from 477520.67 tonnes in the previous year to 455617.066 tonnes. Decline in area of 4.72% caused the above decline in production.

Year	Area (Ha)	Production (in tonne)	Yield (Kg/Ha)
2024-25	45298.85	455617.07	10058.00
2023-24	47542.27	477520.67	10044.00
Variation (%)	-4.72	-4.59	0.14

Wayanad was the largest producer of bananas in Kerala, accounting for 10234.76 tonnes (22.50%) of total production, while Alappuzha was the smallest producer with 2892.466 tonnes (0.63%). Palakkad ranked as the second-largest producer, contributing 21.468 % of the total. Together, Palakkad and Wayanad districts contributed 43.96% of Kerala's total banana production.

While the highest productivity was observed in Palakkad at 11,968 Kg/Ha and followed by Kozhikkode at 11608 Kg/Ha. Alappuzha and Kasaragod was remained the least prominent banana-producing districts in Kerala during the 2024-25 agricultural year.

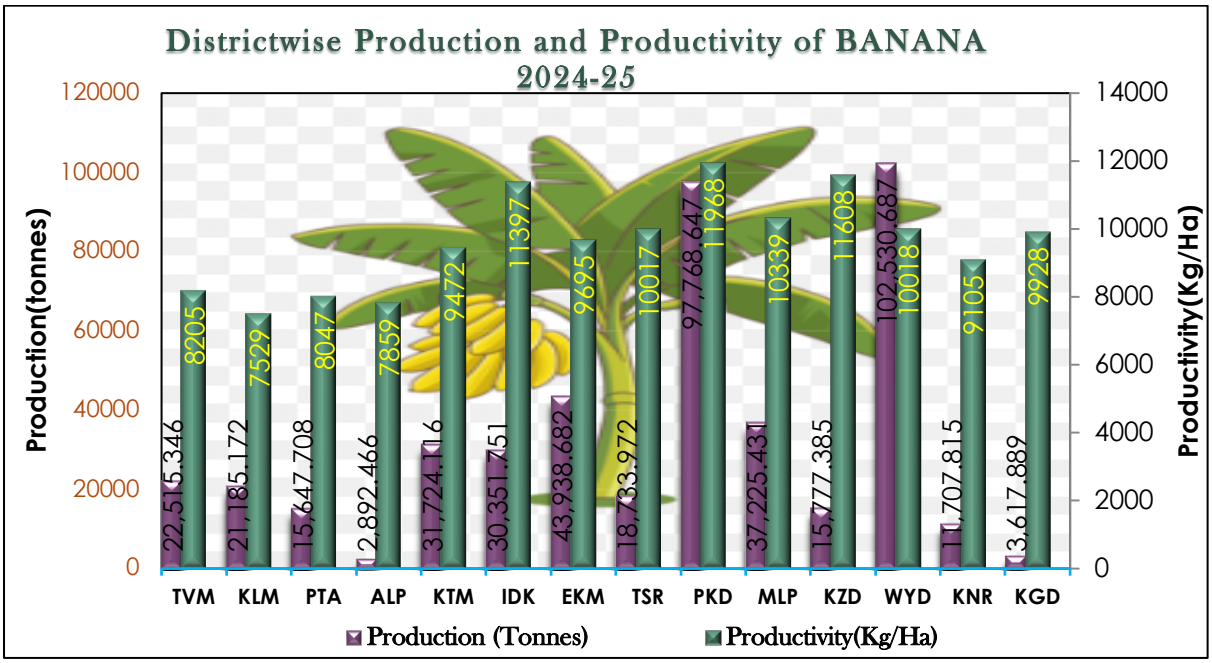

Percentage variation of Area and Production over the year 2023-24

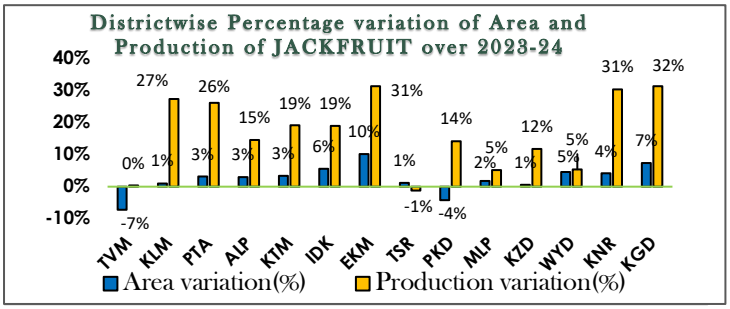

Thiruvanathapuram and Wayanad recorded positive growth in both area and production, indicating better perfomance over 2023-24. Pathanamthitta shows a slight decline in area (-2%) but an increase in production (3 %), suggesting improved productivity, however many districts such as Thrissur, Palakkad, and Malappuram show significant decline in both area and production. Ernakulam also recorded equal decline in both aspects. Districts like Alapuzha, Kottayam and Kollam show marginal decrease in both area and production. Overall the data shows a mixed trend, with most districts experiencing a decline, especially in production.

PLANTAIN

In 2024-25, Plantain production delined by 17.51%, falling from 411876.74 tonnes in the previous year to 339763.91 tonnes. The yield rate also declined from 7262 kg/ha to 6182 kg/ha.

Year	Area (Ha)	Production (in tonne)	Yield (Kg/Ha)
2024-25	54959.16	339763.91	6182.00
2023-24	56716.60	411876.74	7262.00
Variation (%)	-3.10	-17.51	-14.87

In the 2024-25 agricultural year, Thiruvananthapuram emerged as the largest producer of plantains, contributing 58667.656tonnes (17.27%) with a productivity of 8000 Kg/Ha, the highest in the state. Palakkad ranked second, accounting for 11.40% of the total production, followed by Kollam, which contributed 11.16%. On the other hand, Wayanad reported the lowest production at 6768.256 tonnes (1.99%), while Kannur had the lowest productivity at 4027 Kg/Ha.

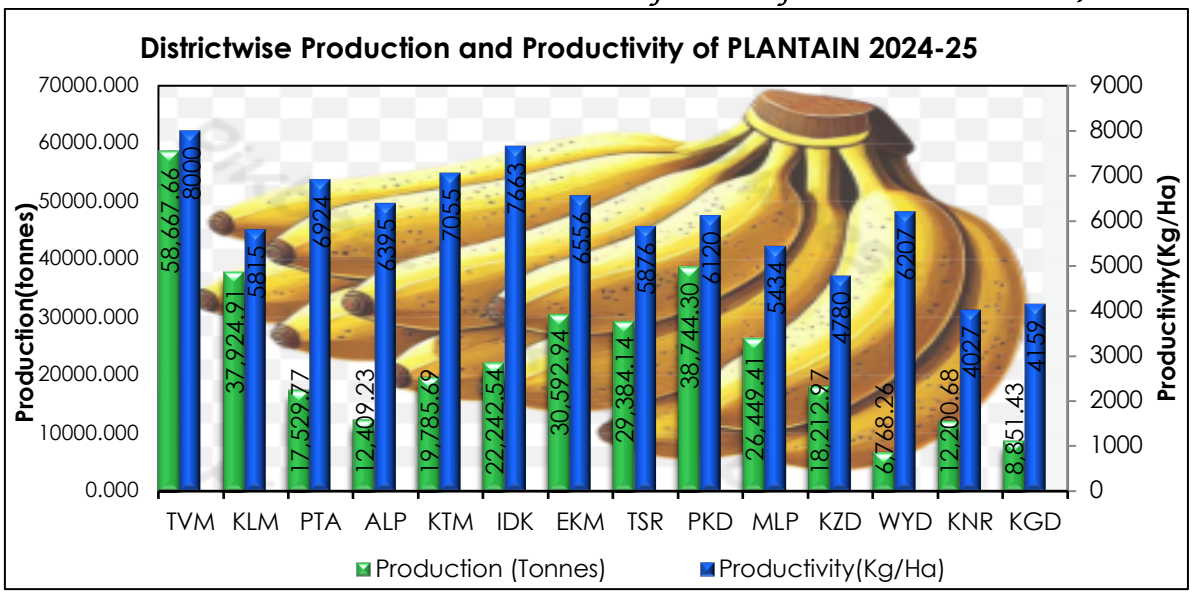

Percentage variation of Area and Production over the year 2023-24

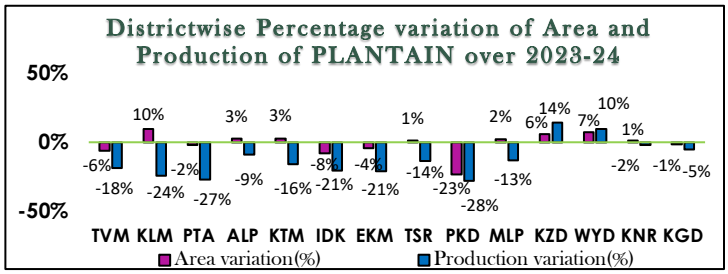

A significant reduction in both area and production is observed in districts like Palakkad, Idukki, and Ernakulam, indicating a strong negative trend compared to the previous year. Thiruvanthapuram and Pathanamthitta also show decline in both aspects. In contrast, a few districts such as Kozhikkode and Wayanad recorded positive growth in both area and production. Some districts like Kollam, Alapuzha, and Kottayam show an increase in area but a decline in production, which may indicate lower productivity. Overall the data highlights a general decline in plantain production across most Districts over 2023-24.

TAPIOCA

In 2024-25, Tapioca production declined by 11.03%, falling from 2365765.24 tonnes in the previous year to 2104753.945 tonnes, due to the reduction in cultivated area.

Year	Area (Ha)	Production (in tonne)	Yield (Kg/Ha)
2024-25	51252.35	2104753.95	41066
2023-24	55868.79	2365765.24	42345
Variation (%)	-8.26	-11.03	-3.02

Kollam district leads Tapioca production in 2024-25 contributing 406805.4 tonnes (19.33%), followed closely by Thiruvanathapuram which ranked second with 381540.7 tonnes (18.13%). In contrast, except Kottayam all other districts contributed less than 10%, with Kasargode playing a minimal role at just 0.53% of total production.

Regarding productivity, it varied in between 30454Kg/Ha and 49108 Kg/Ha, with Kottayam reporting the highest and Kasaragod the lowest.

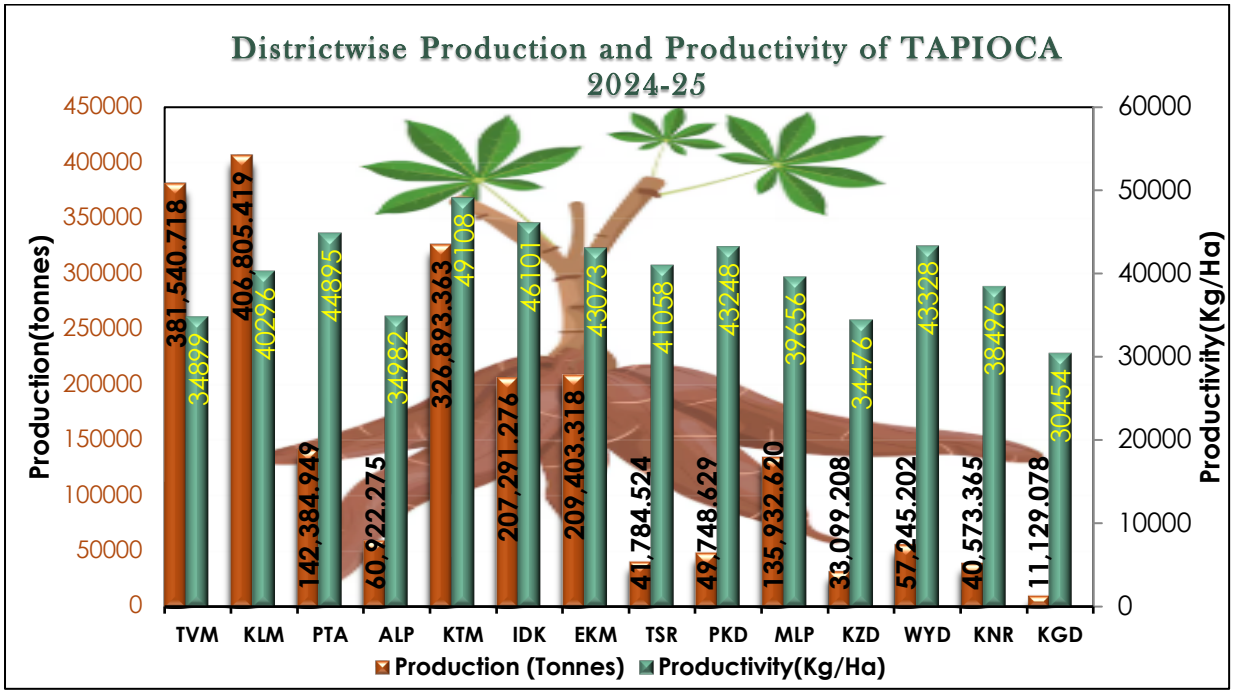

Percentage variation of Area and Production over the year 2023-24

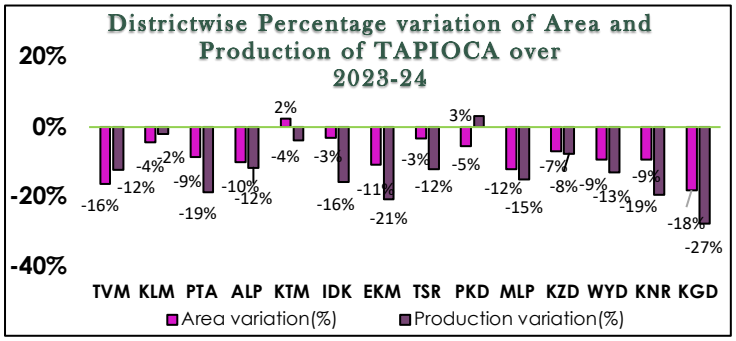

The overall trend indicates a significant decline in both the area of cultivation and the total production across all districts compared to the previous year. Palakkad was the only district to see a positive growth (3%) in production, despite a 5% reduction in area over 2023-24. Except Kottayam all other districts showed a decrease in area over the year 2023-24. Kasargod district has seen a remarkable decline in productivity in 2024-25 compared to the previous year.

COCOA

In 2024-25, cocoa production declined by 6.98%, falling from 14544.45 tonnes in the previous year to 13528.794 tonnes, majorly because of the drop in yield rate from 1239 kg/ha to 1175 kg/ha.

Year	Area (Ha)	Production (in tonne)	Yield (Kg/Ha)
2024-25	11509.93	13528.79	1175
2023-24	11736.28	14544.45	1239
Variation (%)	-1.93	-6.98	-5.17

Idukki district lead Cocoa beans production in Kerala in 2024-25, contributing 8990.046 tonnes, which accounted for 66.45% of the total production. All other districts individually contributed less than 10% of the total production. In terms of productivity, Kollam, Idukki, Kozhikkode and Alappuzha recorded the highest levels, whereas Thrissur reported the lowest. The productivity ranged between 589 Kg/Ha to 1385 Kg/Ha.

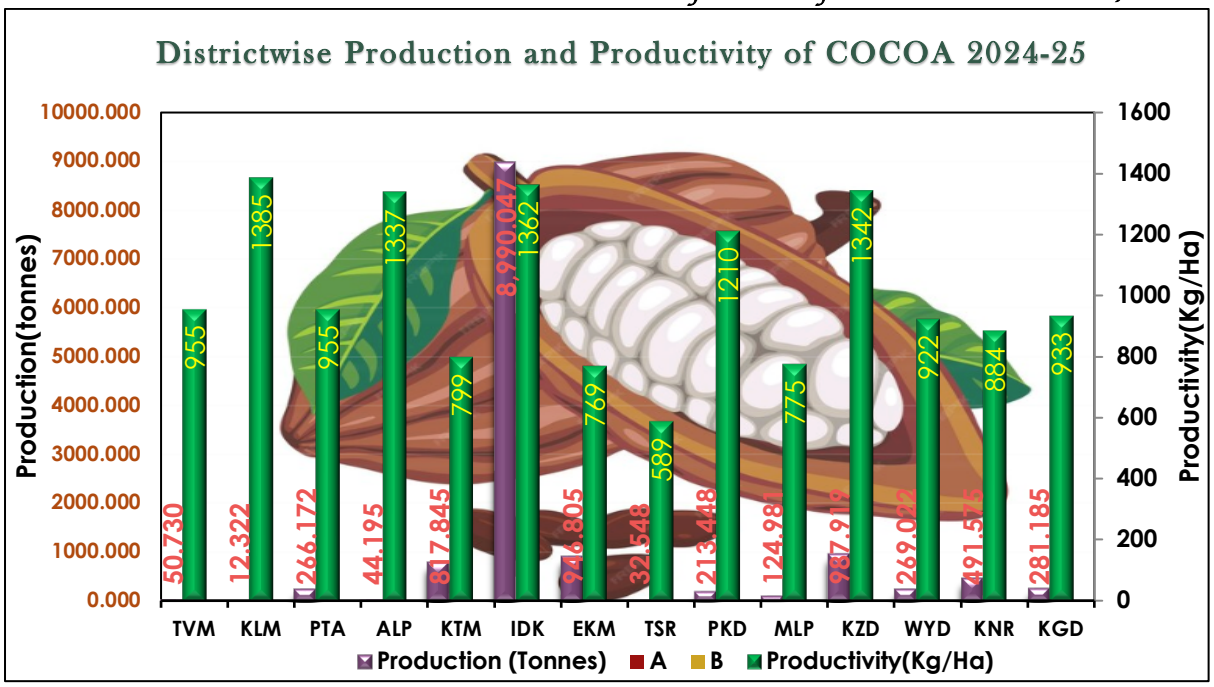

Percentage variation of Area and Production over the year 2023-24

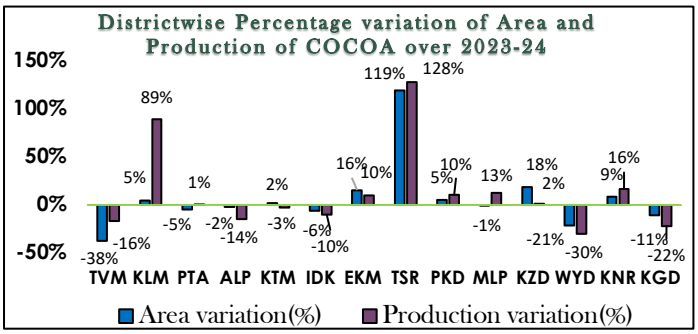

The variation chart highlights a significant increase in production & area in Thrissur Compared to the previous year. Kollam showed increase of 89% in prodution and 5% increase in area over the year 2023-24, a clear indication of high productivity. A notable decline in both area and production is observed in districts like Thiruvanathapuram, Wayanad, and Kasargod, indicating possible unfavourable cultivation conditions or reduced crop focus.

RAW CASHEW NUT

In 2024-25, raw cashew nut production grew by 6.62% rising from 12779.7 tonnes in the previous year to 13625.6 tonnes, the increase in the yield rate explains the improved production despite the reduced cultivated area.

Year	Area (Ha)	Production (in tonne)	Yield (Kg/Ha)
2024-25	30093.63	13625.65	453
2023-24	31690.46	12779.65	403
Variation (%)	-5.04	6.62	12.41

In the 2024-25 agricultural year, Kerala's total Cashew production reached 13625.646 tonnes, with Kannur district leading the production, contributing 68.32% of the total production and recorded the highest productivity at 567Kg/Ha. The second-largest producer was Kasargode, yielding 2267.270 tonnes (16.64% of total production) with a productivity of 444 Kg/Ha. Kottayam recorded the lowest production while Alapuzha showed the lowest producivity.

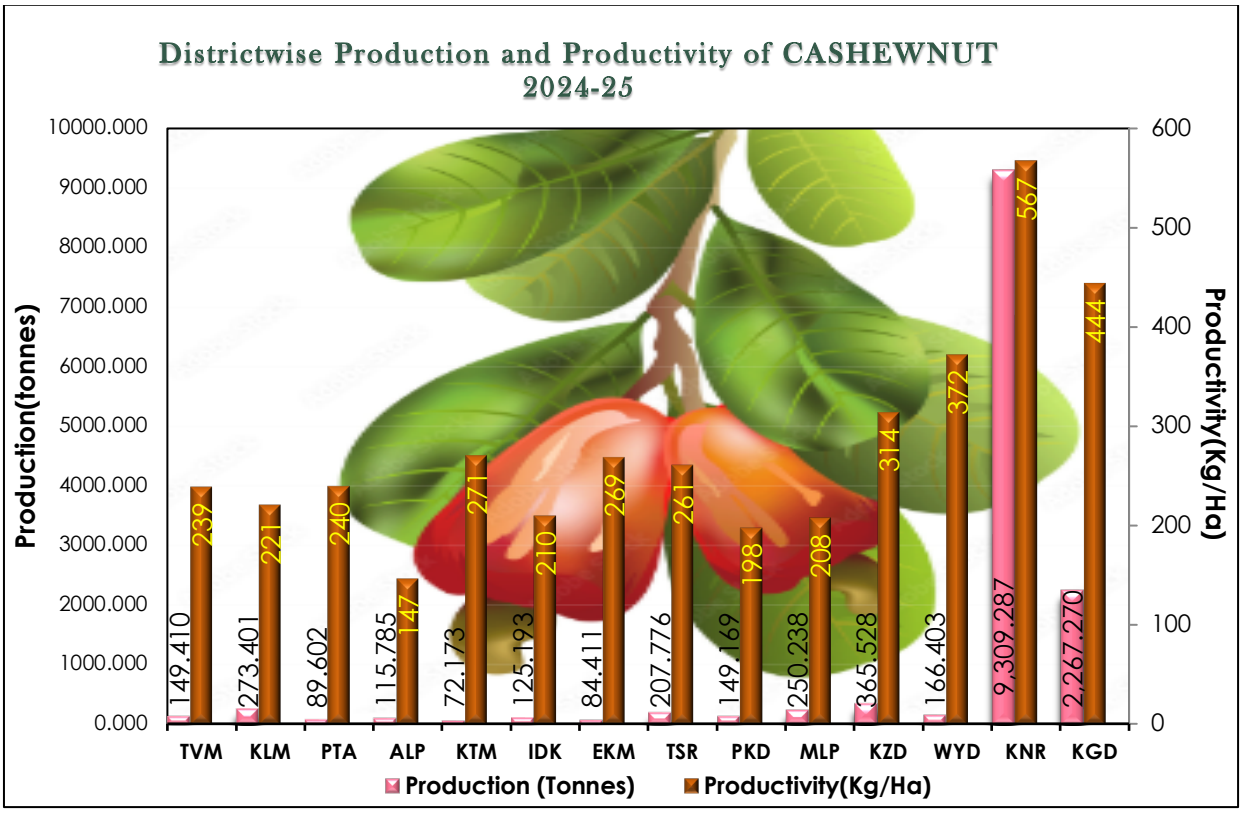

Percentage variation of Area and Production over the year 2023-24

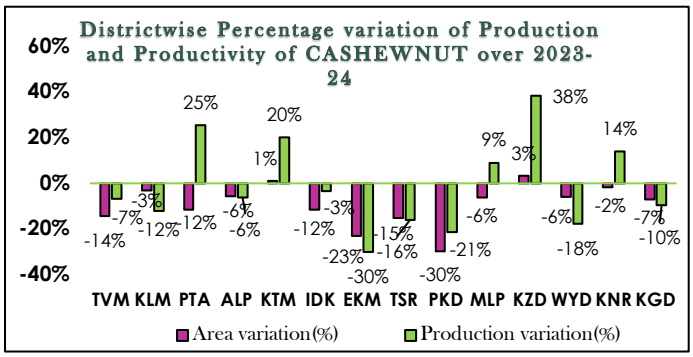

The percentage variation in productivity for Kannur and Kasargode, the state's largest cashew-producing districts, was decreased when compared to the 2023-24 agricultural year. In terms of prodution, the trend is similarly mixed but largely negative. Ernakulam recorded the highest decline in production (-30%), followed by

Palakkad (-21%) and Wayanad (-18%). However, a few districts demonstrated notable improvements despite area reductions. Kozhikkode showed a significant increase in production (38%) highest among all districts.

BETEL LEAVES

In 2024-25, betel leaves production grew by 23.68% rising from 7898.494 tonnes in the previous year to 9768.625 tonnes. The area under cultivation and yield rate are increased, which explains the increase in production.

Year	Area (Ha)	Production (in tonne)	Yield (Kg/Ha)
2024-25	236.95	9768.625	41226
2023-24	220.75	7898.494	35780
Variation (%)	7.34	23.68	15.22

In 2024-25, Malappuram recorded the highest area (115.38 Ha) and production (5557.357 tonnes), making it the leading contributer. Other districts such as Pathanamthitta, Kasargod and Kollam also showed notable production levels.

Productivity varied significantly among districts, with Kasargod (51026 kg/Ha), Malappuram (48166 kg/Ha) and Kannur (44402 kg/Ha) recording the highest productivity. In contrast, districts like Wayanad and Kottayam showed lower productivity level.

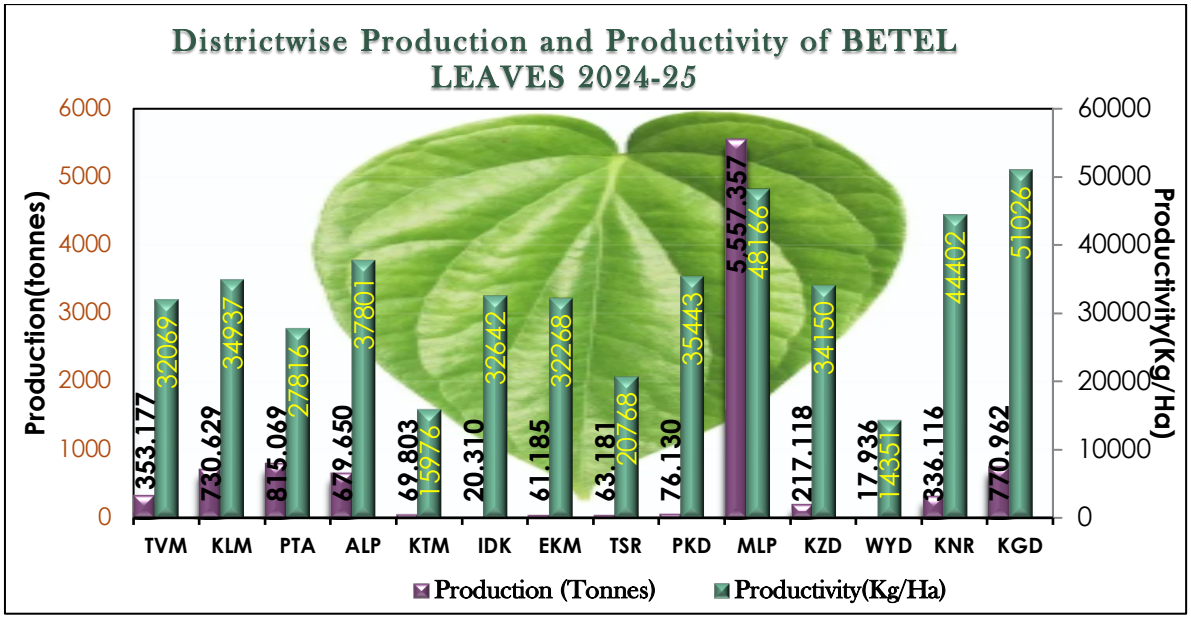

Percentage variation of Area and Production over the year 2023-24

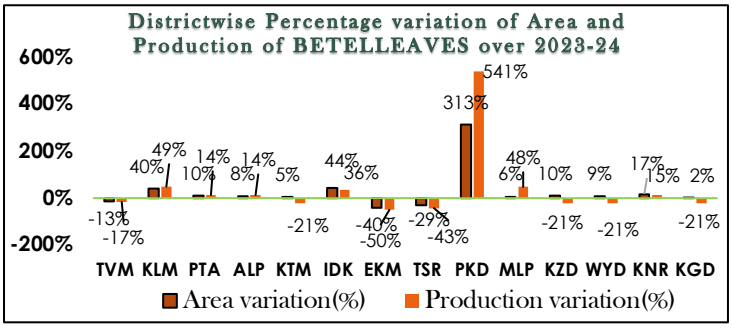

The variation graph highlights that Palakkad showed an extraordinary increase in both area (313%) and production (541%), far exceeding any other region in the data set. Idukki and Kollam show strong positive trends in both categories. Ernakulam and Thrissur recorded sharp decrease in both area and production over the year 2023-24. Several districts like Kottayam, Kozhikkode, Wayanad and Kasargod saw a slight increase in area but a significant double digit decrease in production. (all three district showing a 21% drop in prodution).

PINEAPPLE

In 2024-25, Pineapple production rose by 10.57%, increasing from 118958 tonnes in the previous year to 131529 tonnes. Additionally Yield rate and area under cultivation were also increased.

Year	Area (Ha)	Production (in tonne)	Yield (Kg/Ha)
2024-25	13294.59	131528.90	9893
2023-24	12537.78	118957.98	9488
Variation (%)	6.04	10.57	4.27

The sustantial producers of Pineapple during 2024-25 were Ernakulam, Kottayam and Idukki; together they produced over 95% of total Pineapple production in Kerala. Among them, Ernakulam had produced 69758.19 tonnes of pineapple. A similar pattern was seemed in the productivity too.

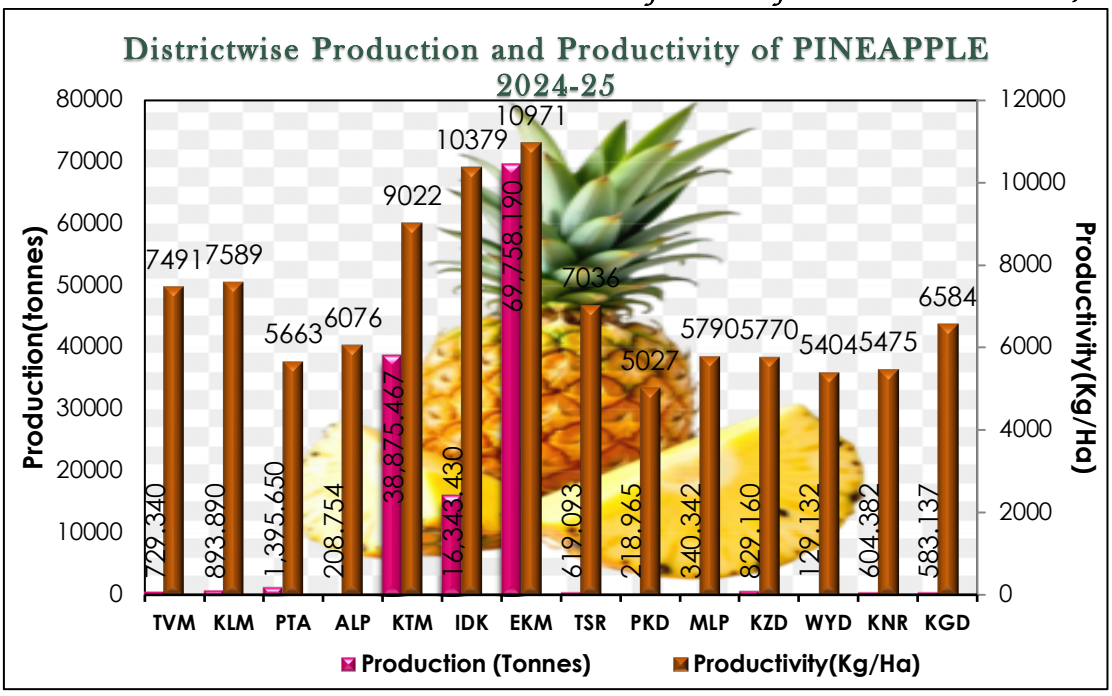

Percentage variation of Area and Production over the year 2023-24

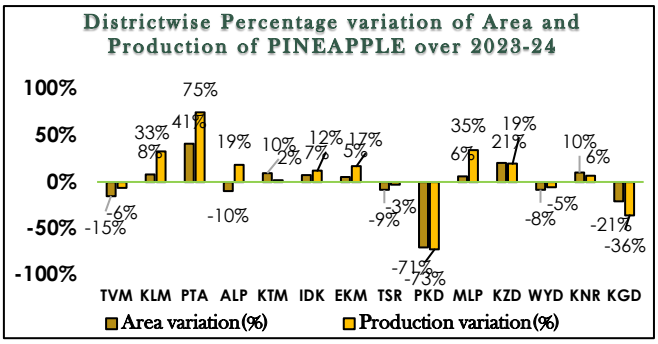

Pathanamthitta stands out as the most aggressive growth district, with a 41% increase in area and a massive 75% increase in production. Kollam and Malappuram show strong efficiency. While their area increased by only 6-8%, their production jumped by 33-35% suggesting improved yield per hectare. Palakkad experienced a drastic collapse in the pineapple sector, with area came down by 71% and production down by 73%. Kasargod also saw a notable decline of 36% in production. In Kottayam and Kannur, the area increased by 10%, but production only grew by 2% and 6% respectively, indicating a drop in yield or younger crops not yet at full harvest capacity.

SESAMUM

In 2024-25, sesamum production rose by 51.14%, increasing from 180.988 tonnes in the previous year to 273.543 tonnes. 64.38% increase in Yield rate explains the bumper production despite decline in area.

Year	Area (Ha)	Production (in tonne)	Yield (Kg/Ha)
2024-25	455.7	273.543	600
2023-24	496.01	180.988	365
Variation (%)	-8.13	51.14	64.38

During 2024-25, the major producer of sesamum was Alappuzha with 169.859 tonnes of production, which was 62.1% of state's total production. While Kasargod had the highest productivity with 965 kg/Ha. Secondly, Kollam produced 77.279 tonnes of sesamum, which was 28.25% of total production. Lowest production was in Tiruvanathapuram while Wayanad had the lowest productivity.

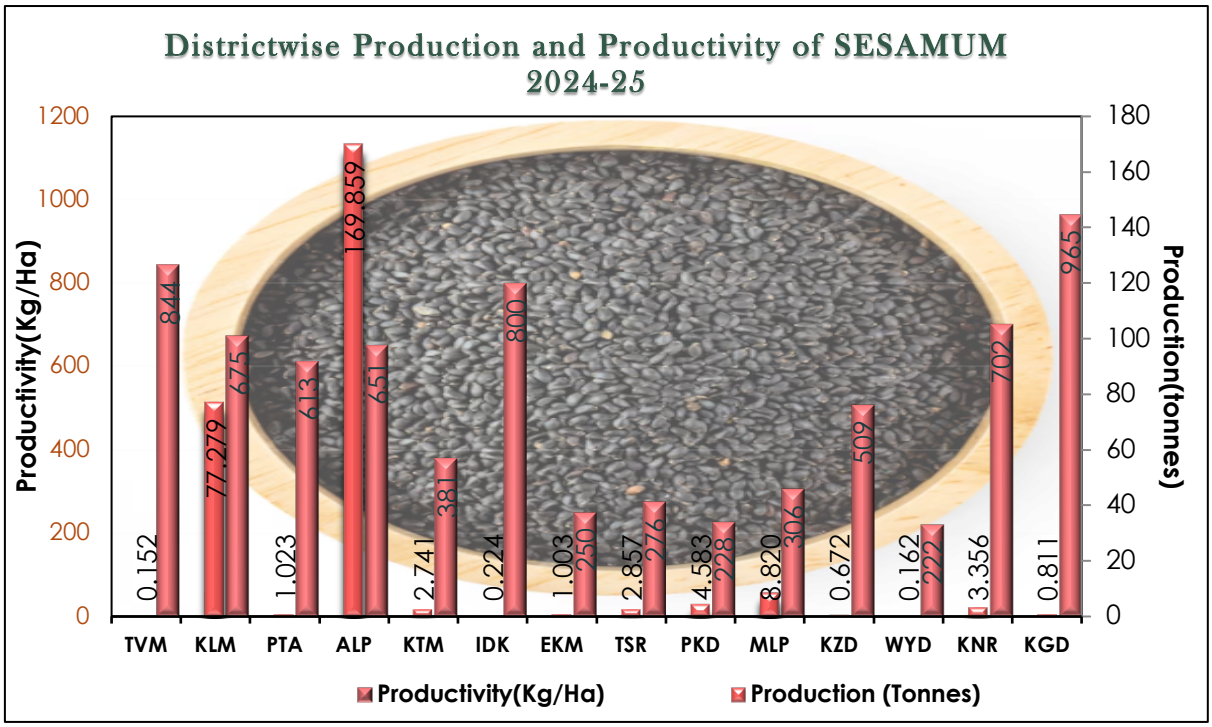

Percentage variation of Area and Production over the year 2023-24

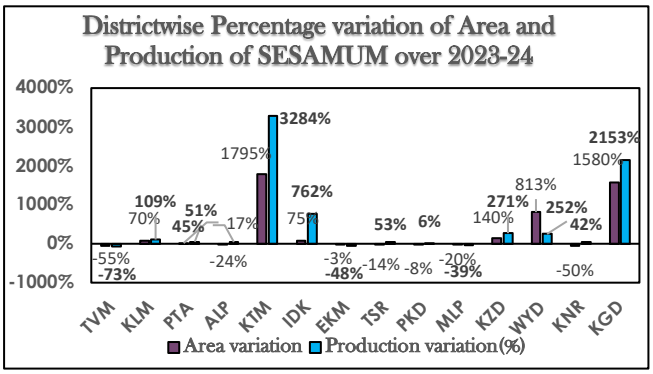

Kottayam and Kasaragod stand out with exceptionally high growth rates, indicating a sharp expansion in cultivation or a significant rise from a low base in the previous year. Similarly Kozhikkode and Wayanad also record strong positive changes compared to the previous year 2023-24. On the other hand Thiruvanathapuram, Ernakulam and Malappuram exhibit negative or declining trends in both area and production.

CANE GUR

In 2024-25, cane gur production declined by 72.18%, dropping from 7585.941 tonnes in the previous year to 2110.486 tonnes. The yield rate is also decreased from 11612 kg/ha to 8336 kg/ha.

Year	Area (Ha)	Production (in tonne)	Yield (Kg/Ha)
2024-25	253.17	2110.486	8336
2023-24	653.28	7585.941	11612
Variation (%)	-61.25	-72.18	-28.21

During 2024-25 agricultural year, the largest sugarcane producer was Idukki district, accounted for 1569.961 tonnes while the highest productivity was showed in Kannur district with productivity 13001 kg/ha. Idukki contributed 74.39% of the total production.

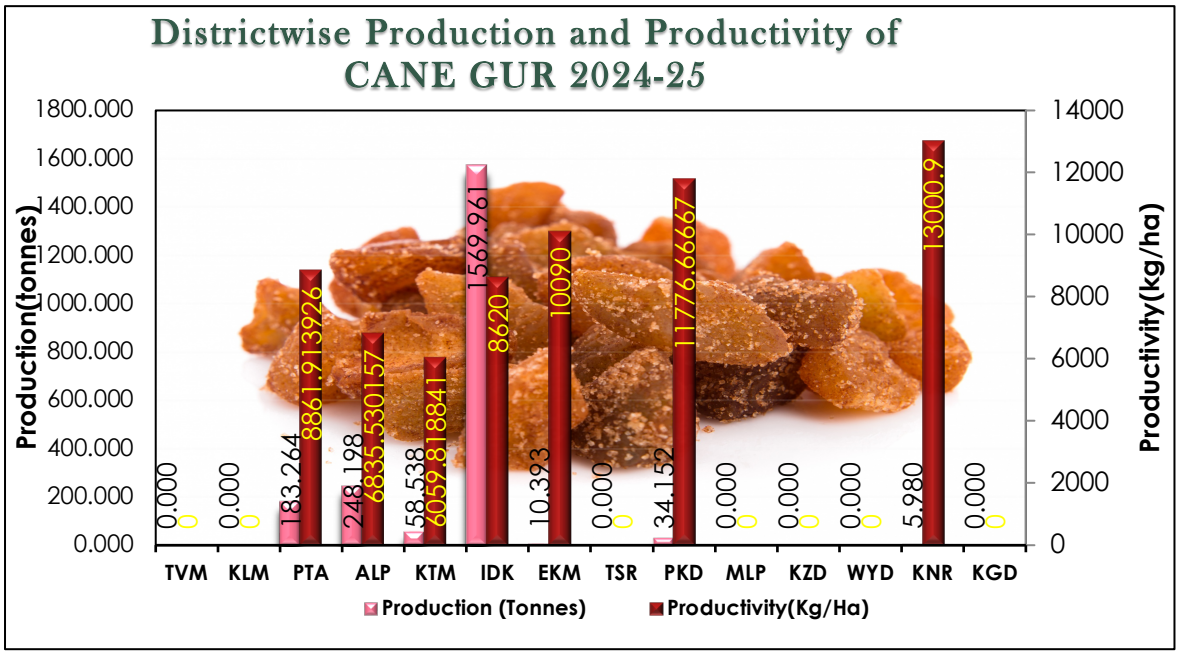

Percentage variation of Area and Production over the year 2023-24

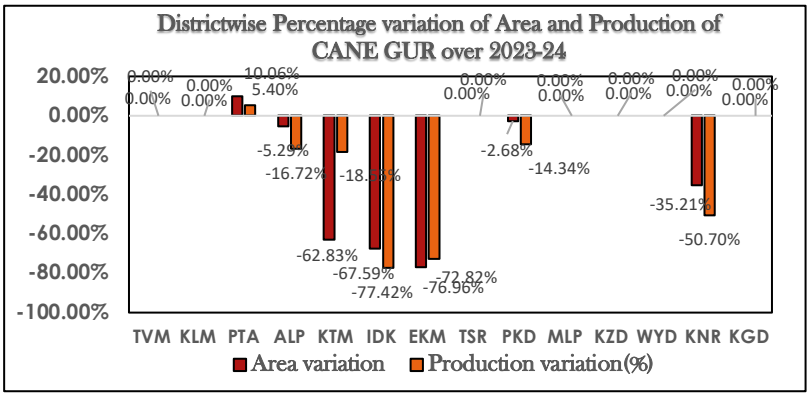

The data indicates a generally declining trend across most districts, with several entries showing negative growth in both area and production. The largest sugarcane producer Idukki district showed a 77% decrease in prodution and 68% decrase in area compared to the previous year 2023-24. Pathanamthitta being the only district exhibititing a positive increase in both area (10%) and production (5%). Overall, the graph highlites a predominantly negative trend in sugarcane cultivation during the period, with only limited regions showing improvement, pointing to possible challenges such as reduced area under cultivation, changing crop preferences, or unfavourable conditions.

TAMARIND

In Kerala, the total Tamarind production for 2024-25 is recorded at 27451.579 tonnes, with productivity 3513 Kg/ha. Among the districts, Palakkad recorded the highest production with 15285.661 tonnes, followed by Thrissur with 2379.11 tonnes. Wayanad registered the lowest production of 167.826 tonnes. In terms of productivity, Palakkad again ranked first with 6548 kg/ha, indicating both high yield and efficient cultivation practices. Malappuram had the lowest productivity of 1404 kg/ha, followed by Kozhikkode with 1651 kg/ha.

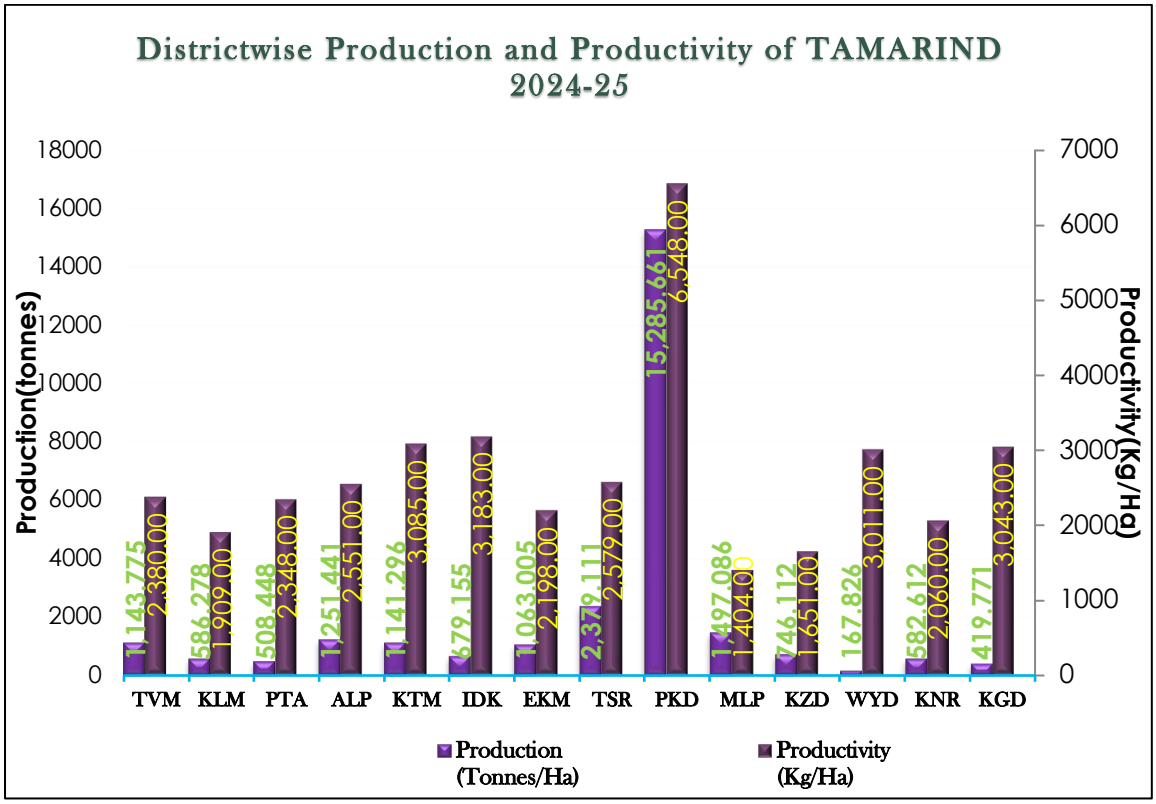

MANGO

In Kerala, the total Mango production for 2024-25 is recorded at 433735.138 tonnes, with productivity 5313 Kg/ha. Among the districts, Kozhikkode records the highest production at 57182.917 tonnes, closely followed by Palakkad with 56988.076 tonnes. On the other hand Kasargod shows the lowest production at 7156.83 tonnes, indicating limited cultivation or lower output in that region. In terms of productivity Kollam ranks first with 8677 kg/ha, indicating highly efficient cultivation practices. Conversely, Kasargod again records the lowest productivity at 2689 kg/ha, suggesting scope for improvement in yield.

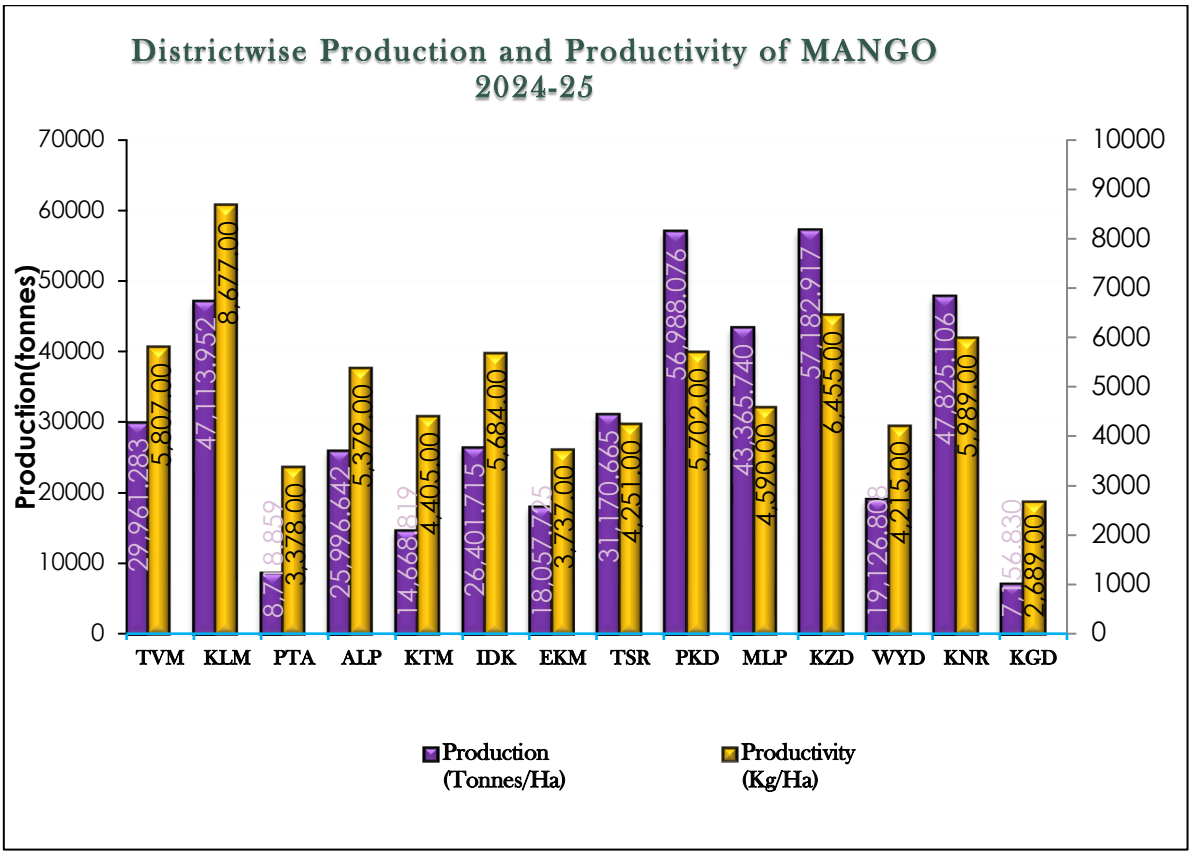

CHAPTER 4
IRRIGATION STATISTICS 2024-25

==========

Irrigation is a crucial factor for the agricultural sector in Kerala. It is defined as the process of letting water inside the plot for the benefit of the crop grown which involves some artificial, either mechanical or manual effort.

Net irrigated area is the area that receives irrigation at least once during an agricultural year. The ratio of net irrigated area to net area sown is about 22.28% during 2024-25.Wells are the primary source of irrigation (29%) followed by River / Lake (20%) and canals (18%) which support paddy and other crops.



The net irrigated area during the agricultural year 2024-25 is 438277.521 ha where as it was 419890.83 ha during 2023-24. Palakkad district recorded the highest net irrigated area in 2024-25 with 81174.224 Ha, accounting for 18.52% of the State's total net irrigated area.Idukki and Thrissur stand second and third position with 15.55% and 15.52% respectively.

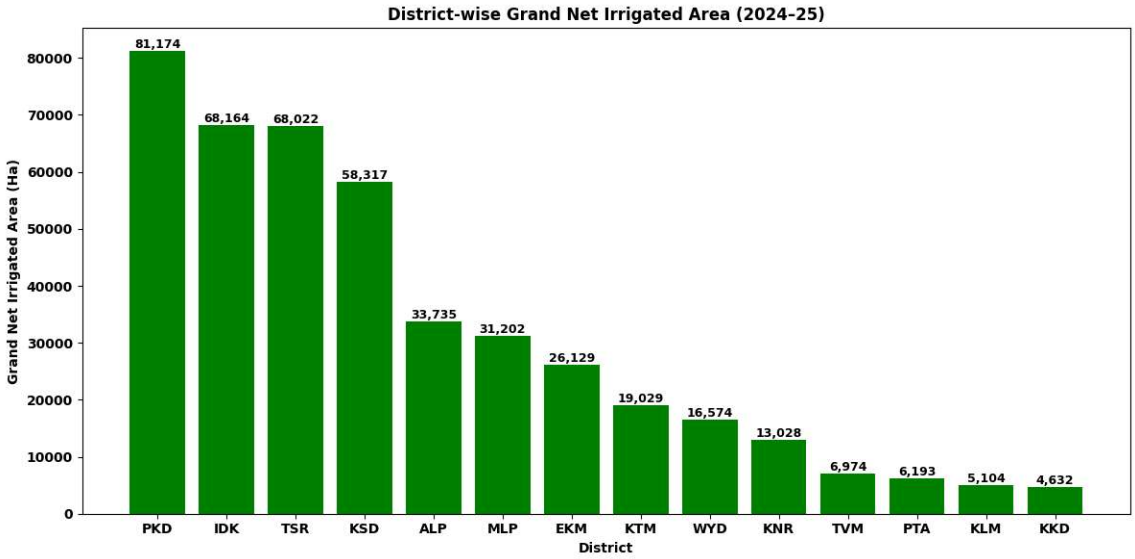

Gross Irrigation

Gross irrigated area is the total land irrigated during an agricultural year where the same land is counted multiple times if it is irrigated for different crops or in different seasons. It represents the aggregate of all irrigated, cropped areas including multiple cropping.

- Gross irrigated area during the agricultural year 2024-25 is 529573.984 ha where as it was 531870.534 ha during 2023-24.
- The major gross irrigated area during 2024-25 is in Palakkad district and it was about 90064.836 ha which 17.01% of state total. Trissur and Kasaragod stands in second and third position with 14.98% and 13.67% respectively.

The main irrigated crop during 2024-25 is coconut whereas paddy stands in second position,cardamom accounting for the largest gross irrigated area among the other crops.

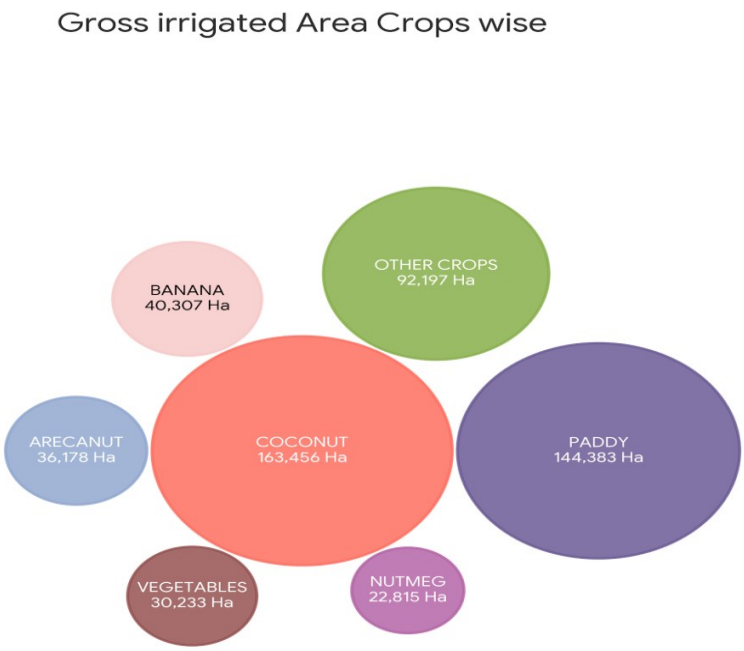

TABLE 1

COMPARISON OF AREA OF IMPORTANT CROPS IN KERALA FOR THE YEAR 2024-25 WITH 2015-16

Sl. No.	Name of Crop	Area (Ha)		% of Variation
		2015-16	2024-25	
1	Paddy	196870	176523	-10.34
2	Tapioca	69405	51252	-26.15
3	Coconut	790223	754162	-4.56
4	Pepper	85948	69891	-18.68
5	Cashew	43090	30094	-30.16
6	Nutmeg	21678	25500	17.63
7	Sugarcane	1361.59	253	-81.41
8	Sesamum	187	456	143.69
9	Pineapple	7911	13295	68
10	Plantain	57683	54959	-4.72
11	Ginger(Dry)	4986	2417	-51.53
12	Turmeric	2603	2199	-15.51
13	Banana	59835	45299	-24
14	Cocoa	13924	11510	-17.34
15	Colocasia	8085	4723	-42
16	Arecanut	99126	96054	-3

TABLE - 2

CLASSIFICATION OF AREA ON THE BASIS OF LAND UTILISATION 2024-25Area in Hectares

Sl. No	District	Total Geographical area	Forest	Land put to non agricultural use	Barren & uncultivable land	Land under misc. tree crops	Permanent pastures & other grazing land	Cultivable waste	Fallow other than current fallow	Current fallow	Social forestry	Water logged area	Still Water	Marshy Land	Net area sown	Area sown more than once	Total cropped Area
1	2	3	4	5	6	7	8	9	10	11	12	13	14	15	16	17	18
1	Thiruvananthapuram	218781	49861	36800.455	236.106	26.382	0.000	1000.522	992.090	3068.599	21.287	26.008	2695.599	0.790	124052.161	22626.950	146679.111
2	Kollam	248788	81438	31150.603	105.633	48.914	0.000	2487.146	2552.505	2531.716	80.776	851.570	6938.668	4.930	120597.539	15296.421	135893.960
3	Pathanamthitta	265277	155214	21370.314	197.041	112.497	0.000	2869.504	2293.672	3038.110	106.499	85.955	2305.308	0.000	77684.099	30247.747	107931.846
4	Alappuzha	141011	0	27017.907	7.963	73.490	0.000	14320.189	2634.876	2343.017	28.453	101.911	12618.053	0.000	81865.141	26147.380	108012.521
5	Kottayam	220442	8141	35897.373	721.045	135.335	0.000	5230.033	2631.033	4392.463	89.020	74.520	5517.940	0.000	157612.239	55182.536	212794.774
6	Idukki	436328	198413	17834.759	1381.739	122.352	0.000	1724.645	1164.588	1632.522	1251.000	0.000	10560.000	0.000	202243.395	41747.997	243991.392
7	Eranakulam	305826	70617	50374.350	254.975	194.065	0.000	18113.304	7249.805	5886.025	86.397	273.036	12821.887	0.000	139955.156	26860.412	166815.568
8	Thrissur	302919	103619	43070.610	156.485	151.775	0.000	11156.203	5517.410	4886.379	145.110	318.132	5030.463	0.000	128867.433	39712.164	168579.597
9	Palakkad	447584	136257	55845.261	1513.284	478.975	0.000	21330.085	12449.994	11314.567	351.555	0.000	15567.781	0.000	192475.497	69342.204	261817.701
10	Malappuram	355446	103417	63140.206	582.023	122.632	0.000	3879.967	4934.459	5583.432	187.818	64.745	6262.478	0.000	167271.241	71475.542	238746.783
11	Kozhikode	234641	41386	41384.488	575.057	131.974	0.000	4587.797	2012.139	1609.809	37.580	550.948	5714.575	3.270	136647.363	53282.361	189929.724
12	Wayanad	212966	78787	13848.982	103.746	51.092	0.000	910.002	1023.727	2839.391	67.895	17.640	4047.134	0.000	111269.390	50413.045	161682.435
13	Kannur	297112	48734	46771.429	1207.255	378.482	0.000	6536.561	4400.101	2816.760	71.441	414.231	6519.146	2.146	179260.447	33747.708	213008.155
14	Kasaragod	199166	5625	26855.419	2322.300	124.881	0.000	9626.242	1544.279	1649.289	53.551	18.089	4336.312	0.000	147010.638	11921.651	158932.289
	State	**3886287**	**1081509**	**511362.158**	**9364.653**	**2152.846**	**0.000**	**103772.200**	**51400.678**	**53592.080**	**2578.382**	**2796.785**	**100935.344**	**11.136**	**1966811.739**	**548004.117**	**2514815.856**

The estimates are based on survey conducted in the Revenue land (as per Village Records). Therefore the area under cultivation in forest land is not included

TABLE-3

DISTRICT WISE AREA, PRODUCTION, YIELD UNDER CROPS 2024-25

Area (in Ha), Production (in tonnes), Productivity (in kg/ha)

Paddy

Wet Paddy

Sl. No.	District	Autumn			Winter			Summer			Total		
		Area #	Production *	Yield *	Area #	Production *	Yield *	Area #	Production *	Yield *	Area #	Production *	Yield *
1	2	3	4	5	6	7	8	9	10	11	13	14	15
1	Thiruvananthapuram	630.720	1651.206	2617.970	545.050	1311.228	2406.000	140.220	371.265	2648.000	1315.990	3333.699	2533
2	Kollam	119.460	248.581	2081.000	1021.840	2032.418	1989.000	301.840	841.536	2788.000	1443.140	3122.535	2164
3	Pathanamthitta	7.770	3.320	427.000	774.000	1870.626	2417.000	2374.300	6380.724	2687.000	3156.070	8254.670	2615
4	Alappuzha	6098.852	20617.399	3380.000	7432.026	24324.199	3273.000	23329.620	57389.909	2460.000	36860.498	102331.507	2776
5	Kottayam	511.360	1353.120	2646.000	7450.433	20780.323	2789.000	9697.770	26890.446	2773.000	17659.563	49023.889	2776
6	Idukki	16.090	25.747	1600.000	285.260	773.448	2711.000	2.360	4.658	1974.000	303.710	803.853	2647
7	Ernakulam	554.150	1011.033	1824.000	2146.810	5237.745	2440.000	880.540	2060.816	2340.000	3581.500	8309.594	2320
8	Thrissur	1521.736	2734.370	1797.000	13855.360	42296.267	3052.000	8330.490	29316.064	3519.000	23707.586	74346.701	3136
9	Palakkad	28689.300	80611.267	2810.000	19475.028	64456.465	3310.000	17397.550	70073.138	4028.000	65561.878	215140.870	3281
10	Malappuram	125.470	251.767	2006.000	6070.992	19204.522	3163.000	2965.920	10050.171	3389.000	9162.382	29506.460	3220
11	Kozhikode	7.060	7.414	1050.000	821.680	852.315	1037.000	471.520	1028.813	2182.000	1300.260	1888.542	1452
12	Wayanad	0.000	0.000	0.000	6415.954	20610.081	3212.000	388.241	1208.421	3113.000	6804.195	21818.502	3207
13	Kannur	1752.998	3656.762	2086.000	1779.971	4134.397	2322.000	1.194	1.553	1301.000	3534.163	7792.712	2205
14	Kasaragode	1291.960	3117.898	2413.000	574.120	1225.466	2135.000	103.360	206.960	2002.000	1969.440	4550.324	2310
State Total		**41326.926**	**115289.884**	**2790.000**	**68648.524**	**209109.500**	**3046.000**	**66384.925**	**205824.474**	**3100.000**	**176360.375**	**530223.858**	**3006**

(Table - 3 Contd…..)

Area of Paddy

* Production and Productivity of Rice

TABLE-3

DISTRICT WISE AREA, PRODUCTION, YIELD UNDER CROPS 2024-25

Area (in Ha), Production (in tonnes), Productivity (in kg/ha)

Paddy

Dry Paddy

Sl. No.	District	Autumn			Winter			Summer			Total		
		Area #	Production *	Yield *	Area #	Production *	Yield *	Area #	Production *	Yield *	Area	Production	Yield
16	17	18	19	20	21	22	23	24	25	26	27	28	29
1	Thiruvananthapuram	0.141	0.175	1241.000	0.041	0.064	1564.000	0.200	0.322	1610.000	0.382	0.561	1469
2	Kollam	12.810	9.580	748.000	7.910	5.090	644.000	0.000	0.000	#DIV/0!	20.720	14.670	708
3	Pathanamthitta	0.400	0.361	903.000	0.366	0.900	2459.000	0.000	0.000	#DIV/0!	0.766	1.261	1646
4	Alappuzha	12.200	6.444	528.000	2.880	1.948	676.000	0.000	0.000	#DIV/0!	15.080	8.392	556
5	Kottayam	0.000	0.000	#DIV/0!	0.060	0.106	1767.000	0.110	0.272	2473.000	0.170	0.378	2224
6	Idukki	0.630	1.415	2246.000	0.500	0.348	696.000	0.000	0.000	#DIV/0!	1.130	1.763	1560
7	Ernakulam	3.620	8.683	2399.000	0.070	0.105	1500.000	0.113	0.140	1239.000	3.803	8.928	2348
8	Thrissur	1.901	3.245	1707.000	5.780	5.983	1035.000	0.000	0.000	#DIV/0!	7.681	9.228	1201
9	Palakkad	6.830	19.124	2800.000	20.910	42.922	2053.000	13.720	40.657	2963.000	41.460	102.703	2477
10	Malappuram	2.300	4.294	1867.000	1.170	1.664	1422.000	0.120	0.365	3042.000	3.590	6.323	1761
11	Kozhikode	14.680	7.061	481.000	8.100	2.523	311.000	0.000	0.000	#DIV/0!	22.780	9.584	421
12	Wayanad	0.000	0.000	#DIV/0!	0.170	0.177	1043.000	0.000	0.000	#DIV/0!	0.170	0.177	1043
13	Kannur	30.788	24.581	798.000	0.004	0.002	575.000	0.000	0.000	#DIV/0!	30.792	24.583	798
14	Kasaragode	14.510	32.785	2259.000	0.020	0.043	2150.000	0.000	0.000	#DIV/0!	14.530	32.828	2259
State Total		**100.810**	**117.748**	**1168.000**	**47.981**	**61.876**	**1290.000**	**14.263**	**41.756**	**2928.000**	163.054	221.380	1358

Area of Paddy

* Production and Productivity of Rice

(Table - 3 Contd…..)

TABLE-3

DISTRICT WISE AREA, PRODUCTION, YIELD UNDER CROPS 2024-25

Area (in Ha), Production (in tonnes), Productivity (in kg/ha)

Paddy

Grand total

Sl. No.	District	Autumn			Winter			Summer			Total		
		Area	Production	Yield	Area	Production	Yield	Area	Production	Yield	Area	Production	Yield
30	31	32	33	34	35	36	37	38	39	40	41	42	43
1	Thiruvananthapuram	630.861	1651.381	2618	545.091	1311.292	2406	140.420	371.587	2646	1316.372	3334.260	2533
2	Kollam	132.270	258.161	1952	1029.750	2037.508	1979	301.840	841.536	2788	1463.860	3137.205	2143
3	Pathanamthitta	8.170	3.681	451	774.366	1871.526	2417	2374.300	6380.724	2687	3156.836	8255.931	2615
4	Alappuzha	6111.052	20623.843	3375	7434.906	24326.147	3272	23329.620	57389.909	2460	36875.578	102339.899	2775
5	Kottayam	511.360	1353.120	2646	7450.493	20780.429	2789	9697.880	26890.718	2773	17659.733	49024.267	2776
6	Idukki	16.720	27.162	1625	285.760	773.796	2708	2.360	4.658	1974	304.840	805.616	2643
7	Ernakulam	557.770	1019.716	1828	2146.880	5237.850	2440	880.653	2060.956	2340	3585.303	8318.522	2320
8	Thrissur	1523.637	2737.615	1797	13861.140	42302.250	3052	8330.490	29316.064	3519	23715.267	74355.929	3135
9	Palakkad	28696.130	80630.391	2810	19495.938	64499.387	3308	17411.270	70113.795	4027	65603.338	215243.573	3281
10	Malappuram	127.770	256.061	2004	6072.162	19206.186	3163	2966.040	10050.536	3389	9165.972	29512.783	3220
11	Kozhikode	21.740	14.475	666	829.780	854.838	1030	471.520	1028.813	2182	1323.040	1898.126	1435
12	Wayanad	0.000	0.000	0	6416.124	20610.258	3212	388.241	1208.421	3113	6804.365	21818.679	3207
13	Kannur	1783.786	3681.343	2064	1779.975	4134.399	2323	1.194	1.553	1301	3564.955	7817.295	2193
14	Kasaragode	1306.470	3150.683	2412	574.140	1225.509	2135	103.360	206.960	2002	1983.970	4583.152	2310
State Total		41427.736	115407.632	2786	68696.505	209171.376	3045	66399.188	205866.230	3100	176523.429	530445.238	3005

(Table - 3 Contd…..)

TABLE-3

AREA UNDER CROPS 2024-25

Area (in Ha), Production (in tonnes), Productivity (in kg/ha)

Sl. No.	District	Grains																		
		Cholam /Jower			Ragi/Finger Millet (Koovaraku)			Maize			Small Millet (Thina/Chama)			Bajra			Wheat	Other grains	Total Grains Area	Total Cereals/ Millets Area
		Area	Production	Yield	Area	Production	Yield	Area	Production	Yield	Area	Production	Yield	Area	Production	Yield				
44	45	46	47	48	49	50	51	52	53	54	55	56	57	58	59	60	61	62	63	64
1	Thiruvananthapuram	0.10	0.10	1000.00	0.00	0.00	0.00	0.00	0.00	0.00	0.00	0.00	0.00	0.00	0.00	0.00			0.10	1316.47
2	Kollam	0.00	0.00	0.00	1.77	0.82	464.00	0.20	0.14	700.00	0.00	0.00	0.00	0.00	0.00	0.00			1.97	1465.83
3	Pathanamthitta	0.16	0.10	613.00	0.00	0.00	0.00	0.47	0.20	437.00	0.00	0.00	0.00	0.00	0.00	0.00			0.63	3157.46
4	Alappuzha	0.00	0.00	0.00	7.50	6.68	890.00	0.00	0.00	0.00	2.50	0.03	13.00	0.00	0.00	0.00			10.00	36885.58
5	Kottayam	0.00	0.00	0.00	1.37	0.70	510.00	0.00	0.00	0.00	0.00	0.00	0.00	0.00	0.00	0.00			1.37	17661.10
6	Idukki	0.00	0.00	0.00	2.71	4.66	1720.00	0.33	1.69	5121.00	0.01	0.01	741.00	0.00	0.00	0.00			3.05	307.89
7	Ernakulam	2.19	3.29	1500.00	12.49	22.47	1799.00	5.29	13.05	2467.00	0.12	0.24	2000.00	0.00	0.00	0.00			20.09	3605.39
8	Thrissur	0.00	0.00	0.00	1.82	3.14	1729.00	0.00	0.00	0.00	0.00	0.00	0.00	0.00	0.00	0.00			1.82	23717.08
9	Palakkad	0.00	0.00	0.00	93.50	158.55	1696.00	73.30	245.86	3354.00	47.80	61.00	1276.00	9.84	17.52	1780.00			224.44	65827.78
10	Malappuram	0.00	0.00	0.00	0.00	0.00	0.00	0.00	0.00	0.00	0.00	0.00	0.00	0.00	0.00	0.00			0.00	9165.97
11	Kozhikode	0.00	0.00	0.00	0.00	0.00	0.00	0.21	0.26	1252.00	0.00	0.00	0.00	0.00	0.00	0.00			0.21	1323.25
12	Wayanad	0.00	0.00	0.00	0.00	0.00	0.00	8.21	1.26	153.00	0.00	0.00	0.00	0.00	0.00	0.00			8.21	6812.58
13	Kannur	3.89	2.57	634.00	3.02	2.42	802.00	6.70	32.70	4881.00	0.01	0.02	1800.00	0.00	0.00	0.00			13.62	3578.58
14	Kasaragode	0.00	0.00	0.00	2.98	5.91	1983.00	0.02	0.06	3000.00	0.08	0.16	2000.00	0.00	0.00	0.00			3.08	1987.05
State Total		**6.34**	**6.05**	**939.00**	**127.16**	**205.35**	**1615.00**	**94.72**	**295.23**	**3117.00**	**50.52**	**61.46**	**1216.00**	**9.84**	**17.52**	**1780.00**	**0.00**	**0.00**	**288.58**	**176812.01**

(Table - 3 Contd…..)

TABLE-3

AREA UNDER CROPS 2024-25

Area (in Ha), Production (in tonnes), Productivity (in kg/ha)

Sl. No.	District	Pulses										**Total Food Grains**
		Tur/Redgram			Gram			Other Pulses			Total Pulses Area	
		Area	Production	Yield	Area	Production	Yield	Area	Production	Yield		
65	66	67	68	69	70	71	72	73	74	75	76	77
1	Thiruvananthapuram	0.00	0.00	0.00	19.37	17.99	929.00	54.24	59.97	1106.00	73.61	1390.08
2	Kollam	0.00	0.00	0.00	13.44	10.02	745.00	53.93	33.10	614.00	67.37	1533.19
3	Pathanamthitta	0.00	0.00	0.00	0.00	0.00	0.00	0.00	0.00	0.00	0.00	3157.46
4	Alappuzha	10.00	3.70	370.00	16.00	5.06	316.00	0.00	0.00	0.00	26.00	36911.58
5	Kottayam	22.00	15.00	682.00	0.04	0.01	123.00	0.00	0.00	0.00	22.04	17683.15
6	Idukki	0.00	0.00	0.00	0.00	0.00	0.00	0.06	0.01	117.00	0.06	307.95
7	Ernakulam	0.00	0.00	0.00	0.32	0.19	594.00	3.95	5.22	1322.00	4.27	3609.66
8	Thrissur	0.00	0.00	0.00	0.00	0.00	0.00	0.00	0.00	0.00	0.00	23717.08
9	Palakkad	122.88	212.09	1726.00	32.70	31.68	969.00	22.13	29.84	1349.00	177.71	66005.49
10	Malappuram	0.00	0.00	0.00	0.00	0.00	0.00	0.00	0.00	0.00	0.00	9165.97
11	Kozhikode	0.00	0.00	0.00	2.69	1.87	695.00	0.14	0.08	571.00	2.83	1326.08
12	Wayanad	0.00	0.00	0.00	0.20	0.20	990.00	310.49	101.86	328.00	310.70	7123.27
13	Kannur	0.10	0.75	7530.00	321.58	222.53	692.00	182.60	139.90	766.00	504.28	4082.86
14	Kasaragode	49.95	82.59	1653.00	39.42	44.80	1136.00	4.47	5.56	1244.00	93.84	2080.89
State Total		**204.93**	**314.14**	**1533.00**	**445.77**	**334.34**	**750.00**	**632.00**	**375.54**	**594.00**	1282.70	**178094.71**

(Table - 3 Contd…..)

TABLE-3

DISTRICT WISE AREA, PRODUCTION, YIELD UNDER CROPS 2024-25
Area (in Ha), Production (in tonnes), Productivity (in kg/ha)

Sl. No.	District	Sugar Crops					Spices and Condiments								
		Sugarcane					Black Pepper			Ginger			Turmeric		
		Area	Production *	Yield	Palmyrah (Area)	Total Sugar crops (Area)	Area	Production	Yield	Area	Production(Dry ginger)	Yield	Area	Production (Dry turmeric)	Yield
1	2	3	4	5	6	7	8	9	10	11	12	13	14	15	16
1	Thiruvananthapuram	0.000	0.000		13.823	13.823	1652.270	534.367	323.000	59.002	177.056	3001.000	76.328	193.929	2541.000
2	Kollam	0.000	0.000		7.293	7.293	2328.719	757.872	325.000	237.892	613.099	2577.000	281.599	577.104	2049.000
3	Pathanamthitta	20.680	183.264	8862	114.622	135.302	1463.466	417.898	286.000	268.005	1233.444	4602.000	180.668	610.815	3381.000
4	Alappuzha	36.310	248.198	6836	15.893	52.203	613.103	141.049	230.000	63.524	205.095	3229.000	64.562	165.195	2559.000
5	Kottayam	9.660	58.538	6060	211.149	220.809	2796.205	865.901	310.000	112.854	449.761	3985.000	121.963	403.998	3312.000
6	Idukki	182.130	1569.961	8620	128.710	310.840	34635.430	16756.476	484.000	371.170	1890.708	5094.000	163.068	676.745	4150.000
7	Ernakulam	1.030	10.393	10090	113.630	114.660	1618.794	350.262	216.000	75.383	210.341	2790.000	143.378	399.259	2785.000
8	Thrissur	0.000	0.000		102.889	102.889	1571.995	409.995	261.000	37.960	106.896	2816.000	97.104	223.927	2306.000
9	Palakkad	2.900	34.152	11777	744.432	747.332	2264.529	845.326	373.000	103.190	484.539	4696.000	332.003	1109.128	3341.000
10	Malappuram	0.000	0.000		280.119	280.119	2464.362	600.019	243.000	35.462	91.337	2576.000	219.936	565.688	2572.000
11	Kozhikode	0.000	0.000		112.780	112.780	3077.468	735.628	239.000	28.520	80.732	2831.000	210.539	613.805	2915.000
12	Wayanad	0.000	0.000		32.764	32.764	8558.815	3840.713	449.000	975.104	5493.374	5634.000	118.569	412.137	3476.000
13	Kannur	0.460	5.980	13001	0.114	0.574	3906.786	1992.138	510.000	35.771	180.240	5039.000	145.186	647.777	4462.000
14	Kasaragode	0.000	0.000		11.025	11.025	2939.127	1255.774	427.000	13.040	43.431	3331.000	44.429	141.272	3180.000
State Total		**253.170**	**2110.486**	**8336**	**1889.244**	**2142.414**	**69891.069**	**29503.418**	**422.000**	**2416.878**	**11260.053**	**4659.000**	**2199.332**	**6740.778**	**3065.000**

Source:-
* Production of Cane gur

(Table - 3 Contd…..)

TABLE-3

DISTRICT WISE AREA, PRODUCTION, YIELD UNDER CROPS 2024-25
Area (in Ha), Production (in tonnes), Productivity (in kg/ha)

Sl. No.	District	Spices and Condiments												
		Cardamam*			Arecanut			Tamarind				Cloves		
		Area	Production	Yield	Area	Production	Yield	Area	Production	Yield	Vanila (Area)	Area	Production	Yield
1	2	17	18	19	20	21	22	23	24	25		27	28	29
1	Thiruvananthapuram				802.236	316.703	395	480.478	1143.775	2380.000	0.000	4.310	0.228	53.000
2	Kollam				1545.761	898.809	581	307.044	586.278	1909.000	0.000	1.653	0.149	90.000
3	Pathanamthitta	664.000	25.000	124.600	1104.996	506.581	458	216.559	508.448	2348.000	0.000	4.222	0.464	110.000
4	Alappuzha				1319.902	350.723	266	490.575	1251.441	2551.000	0.000	0.000	0.000	0.000
5	Kottayam	86.000	0.000	0.000	1463.342	1113.064	761	369.918	1141.296	3085.000	1.294	158.249	14.084	89.000
6	Idukki	32478.000	17866.000	648.620	1656.547	1293.416	781	213.377	679.155	3183.000	5.012	423.401	26.674	63.000
7	Ernakulam				3993.062	2456.251	615	483.693	1063.005	2198.000	1.388	0.361	0.120	333.000
8	Thrissur				5168.822	2558.137	495	922.402	2379.111	2579.000	0.000	1.582	0.395	250.000
9	Palakkad	2754.000	63.000	49.640	9152.228	4601.616	503	2334.507	15285.661	6548.000	0.558	8.060	2.684	333.000
10	Malappuram	65.000	1.000	105.600	18542.108	15106.029	815	1066.283	1497.086	1404.000	0.338	3.694	0.739	200.000
11	Kozhikode	195.000	1.000	82.220	9076.629	7544.284	831	451.907	746.112	1651.000	0.131	29.785	1.996	67.000
12	Wayanad	4103.000	354.000	333.650	10066.504	3591.017	357	55.733	167.826	3011.000	3.870	21.973	1.362	62.000
13	Kannur				9558.738	6770.444	708	282.758	582.612	2060.000	2.172	1.756	0.205	117.000
14	Kasaragode				22603.287	38688.595	1712	137.953	419.771	3043.000	0.556	0.768	0.110	143.000
State Total		**40345.000**	**18310.000**	**608.410**	**96054.160**	**85795.666**	**893**	**7813.187**	**27451.579**	**3513.000**	**15.319**	**659.815**	**49.212**	**75.000**

Source:-
*** Spices Board**

(Table - 3 Contd…..)

TABLE-3

DISTRICT WISE AREA, PRODUCTION, YIELD UNDER CROPS 2024-25
Area (in Ha), Production (in tonnes), Productivity (in kg/ha)

Sl. No.	District	Spices and Condiments								
		Nutmeg				Garlic				
		Area	Production	Yield	Cinnamon (Area)	Area	Production	Yield	Others# (Area)	Spices and condiments total (area)
1	2	30	31	32	33	34	35	36	37	38
1	Thiruvananthapuram	92.661	44.365	479.000	0.000	0.000			9.046	3176.333
2	Kollam	65.332	18.591	285.000	0.222	0.000			60.160	4828.383
3	Pathanamthitta	591.279	237.894	402.000	0.780	0.000			169.630	4663.605
4	Alappuzha	311.426	79.410	255.000	10.377	0.000			535.802	3409.281
5	Kottayam	2888.788	1529.672	530.000	4.516	0.000			173.397	8176.530
6	Idukki	4065.725	1707.371	420.000	10.329	195.000	790.000	4051.000	102.040	74319.111
7	Ernakulam	7560.797	7233.491	957.000	6.795	0.000			197.400	14081.057
8	Thrissur	7750.534	6457.733	833.000	26.754	0.000			204.957	15782.136
9	Palakkad	422.522	235.590	558.000	2.213	0.000			27.111	17400.924
10	Malappuram	570.363	253.011	444.000	9.892	0.000			59.099	23036.547
11	Kozhikode	576.740	348.830	605.000	13.878	0.000			50.644	13711.256
12	Wayanad	124.366	43.808	352.000	1.728	0.000			41.211	24070.874
13	Kannur	305.040	117.197	384.000	6.435	0.000			40.000	14284.649
14	Kasaragode	174.307	137.378	788.000	0.021	0.000			10.312	25923.800
State Total		**25499.881**	**18444.341**	**723.000**	**93.938**	**195.000**	**790.000**	**4051.000**	**1680.809**	**246864.484**

Source:-
#Area of kudampuli included

(Table - 3 Contd…..)

TABLE-3

DISTRICT WISE AREA, PRODUCTION, YIELD UNDER 2024-25 Area (in Ha), Production (in tonnes), Productivity (in kg/ha)

Sl. No.	District	Fresh Fruits											
		Jack			Mango			Banana			Plantain		
		Area	Production	Yield	Area	Production	Yield	Area	Production	Yield	Area	Production	Yield
1	2	3	4	5	6	7	8	9	10	11	12	13	14
1	Thiruvananthapuram	6415.587	22.861	3563.000	5159.946	29961.283	5807.000	2743.955	22515.346	8205.000	7333.130	58667.656	8000.000
2	Kollam	6095.174	23.750	3897.000	5429.629	47113.952	8677.000	2813.989	21185.172	7529.000	6522.420	37924.906	5815.000
3	Pathanamthitta	3602.887	10.015	2780.000	2581.256	8718.859	3378.000	1944.438	15647.708	8047.000	2531.881	17529.770	6924.000
4	Alappuzha	3224.229	6.311	1957.000	4832.627	25996.642	5379.000	368.061	2892.466	7859.000	1940.361	12409.234	6395.000
5	Kottayam	4404.323	15.037	3414.000	3330.308	14668.819	4405.000	3349.091	31724.116	9472.000	2804.688	19785.694	7055.000
6	Idukki	17297.354	57.507	3325.000	4644.975	26401.715	5684.000	2663.054	30351.751	11397.000	2902.658	22242.540	7663.000
7	Ernakulam	4523.662	17.723	3918.000	4831.808	18057.725	3737.000	4532.002	43938.682	9695.000	4666.330	30592.943	6556.000
8	Thrissur	5093.830	17.259	3388.000	7331.753	31170.665	4251.000	1870.259	18733.972	10017.000	5000.856	29384.135	5876.000
9	Palakkad	6632.004	21.711	3274.000	9994.359	56988.076	5702.000	8169.098	97768.647	11968.000	6330.415	38744.303	6120.000
10	Malappuram	9356.954	25.304	2704.000	9448.140	43365.740	4590.000	3600.579	37225.431	10339.000	4867.427	26449.408	5434.000
11	Kozhikode	9350.859	22.425	2398.000	8858.194	57182.917	6455.000	1359.236	15777.385	11608.000	3810.378	18212.967	4780.000
12	Wayanad	6710.942	12.256	1826.000	4538.252	19126.808	4215.000	10234.759	102530.687	10018.000	1090.460	6768.256	6207.000
13	Kannur	8674.242	29.316	3380.000	7986.145	47825.106	5989.000	1285.899	11707.815	9105.000	3030.063	12200.676	4027.000
14	Kasaragode	2866.602	11.152	3890.000	2661.810	7156.830	2689.000	364.425	3617.889	9928.000	2128.097	8851.426	4159.000
State Total		**94248.651**	**292.625**	**3105.000**	**81629.202**	**433735.138**	**5313.000**	**45298.845**	**455617.066**	**10058.000**	**54959.162**	**339763.913**	**6182.000**

(Table - 3 Contd…..)

TABLE-3

DISTRICT WISE AREA, PRODUCTION, YIELD UNDER CROPS 2024-25 Area (in Ha), Production (in tonnes), Productivity (in kg/ha)

Sl. No.	District	Fresh Fruits											Dry fruits			
		Pineapple			Pappaya								Cashew			
		Area	Production	Yield	Area	Production	Yield	Orange (Area)	Lemon (Big)(Area)	Lemon (Small)(Area)	Other Fresh Fruits(Area)	Total Fresh fruits (area)	Area	Production	Yield	Total Fruits (Area)
1	2	15	16	17	18	19	20	21	22	23	24	25	26	27	28	29
1	Thiruvananthapuram	97.367	729.340	7491.000	1386.776	14483.487	10444.000	0.000	20.145	20.830	548.237	23725.974	626.213	149.665	239.000	24352.186
2	Kollam	117.791	893.890	7589.000	1313.424	14610.533	11124.000	0.088	11.954	17.774	626.666	22948.908	1235.249	273.401	221.000	24184.157
3	Pathanamthitta	246.471	1395.650	5663.000	923.235	7915.819	8574.000	0.025	16.463	27.607	1344.913	13219.176	373.111	89.602	240.000	13592.287
4	Alappuzha	34.359	208.754	6076.000	1271.513	9962.305	7835.000	0.000	17.662	30.146	738.446	12457.405	785.637	115.785	147.000	13243.042
5	Kottayam	4308.755	38875.467	9022.000	1366.333	8487.661	6212.000	0.273	30.485	46.226	1533.011	21173.493	265.862	72.173	271.000	21439.355
6	Idukki	1574.680	16343.430	10379.000	848.261	7158.471	8439.000	162.485	61.669	100.213	983.200	31238.548	595.546	125.193	210.000	31834.094
7	Ernakulam	6358.277	69758.190	10971.000	1304.126	8092.100	6205.000	0.000	24.052	34.214	1520.304	27794.775	314.036	84.411	269.000	28108.811
8	Thrissur	87.987	619.093	7036.000	1336.652	5643.347	4222.000	0.000	21.701	27.442	1632.604	22403.084	796.714	207.776	261.000	23199.797
9	Palakkad	43.559	218.965	5027.000	1399.067	8164.957	5836.000	0.768	62.215	82.601	1334.363	34048.448	754.346	149.169	198.000	34802.794
10	Malappuram	58.780	340.342	5790.000	2701.828	12036.642	4455.000	0.000	56.651	84.664	1903.174	32078.194	1201.331	250.238	208.000	33279.525
11	Kozhikode	143.708	829.160	5770.000	1943.233	10437.107	5371.000	0.348	12.426	17.488	867.256	26363.126	1164.191	365.528	314.000	27527.318
12	Wayanad	23.894	129.132	5404.000	367.889	3748.790	10190.000	26.528	24.859	37.746	395.292	23450.620	447.750	166.403	372.000	23898.371
13	Kannur	110.396	604.382	5475.000	1733.014	9540.243	5505.000	0.039	66.665	44.165	1060.033	23990.663	16432.667	9309.287	567.000	40423.329
14	Kasaragode	88.563	583.137	6584.000	796.300	2819.699	3541.000	0.023	15.703	25.308	683.200	9630.032	5100.975	2267.270	444.000	14731.007
State Total		**13294.585**	**131528.934**	**9893.000**	**18691.652**	**123101.161**	**6586.000**	**190.577**	**442.650**	**596.423**	**15170.699**	**324522.446**	**30093.627**	**13625.647**	**453.000**	**354616.073**

(Table - 3 Contd…..)

TABLE-3

DISTRICT WISE AREA, PRODUCTION, YIELD UNDER CROPS 2024-25

Area (in Ha), Production (in tonnes), Productivity (in kg/ha)

Sl. No.	District	Tapioca						Tubers						
								Elephant Foot Yam			Colocasia			
		Autumn(Area)	Winter(Area)	Summer(Area)	Total Area	Production	Yield	Area	Production	Yield	Area	Production	Yield	Yam (Kachil)
1	2	3	4	5	6	7	8	9	10	11	12	13	14	15
1	Thiruvananthapuram	2615.442	2816.840	5500.571	10932.853	381540.718	34899	208.292	8639.971	41480	280.903	3305.387	11767	35.791
2	Kollam	1951.258	3170.050	4974.011	10095.320	406805.419	40296	727.592	30657.808	42136	943.504	11456.026	12142	322.609
3	Pathanamthitta	467.549	999.710	1704.220	3171.479	142384.949	44895	673.383	34238.157	50845	842.280	11474.386	13623	345.232
4	Alappuzha	276.461	601.193	863.894	1741.548	60922.275	34982	303.127	14940.834	49289	415.068	4267.311	10281	90.536
5	Kottayam	1017.832	2302.811	3335.959	6656.602	326893.363	49108	423.191	25163.797	59462	366.373	4023.513	10982	83.413
6	Idukki	834.931	1580.687	2080.796	4496.414	207291.276	46101	317.040	13191.407	41608	346.327	4885.978	14108	124.468
7	Ernakulam	912.831	1144.798	2803.983	4861.613	209403.318	43073	136.104	6565.499	48239	161.361	1237.803	7671	21.331
8	Thrissur	231.200	248.329	538.164	1017.693	41784.524	41058	40.769	1529.119	37507	112.432	1179.524	10491	5.001
9	Palakkad	300.227	442.747	407.348	1150.322	49748.629	43248	228.837	7011.788	30641	279.214	1956.730	7008	25.342
10	Malappuram	660.921	776.232	1990.662	3427.814	135932.620	39656	218.757	11721.873	53584	259.832	2726.421	10493	46.064
11	Kozhikode	147.036	336.151	476.883	960.070	33099.208	34476	134.495	5529.379	41112	300.803	2783.032	9252	23.652
12	Wayanad	230.597	181.249	909.361	1321.206	57245.202	43328	321.912	15248.636	47369	122.152	1085.691	8888	53.548
13	Kannur	153.476	388.624	511.867	1053.967	40573.365	38496	71.160	2666.215	37468	213.016	1235.282	5799	15.918
14	Kasaragode	39.677	190.910	134.858	365.445	11129.078	30454	33.881	1239.410	36581	79.510	920.167	11573	4.718
State Total		**9839.439**	**15180.331**	**26232.577**	**51252.346**	**2104753.945**	**41066**	**3838.540**	**178343.893**	**46461**	**4722.777**	**52537.250**	**11124**	**1197.623**

(Table - 3 Contd…..)

TABLE-3

DISTRICT WISE AREA, PRODUCTION, YIELD UNDER CROPS 2024-25

Area (in Ha), Production (in tonnes), Productivity (in kg/ha)

Sl. No.	District	Tubers								Vegetables						
		Sweet Potato								Drumstick				Bitter Gourd		
		Area	Production	Yield	Koorka(Area)	Nanakizhangu(Area)	Arrow Root(Area)	Other Tubers(Area)	Total (area)	Area	Production	Yield	Amaranthus	Area	Production	Yield
1	2	16	17	18	19	20	21	22	23	24	25	26	27	28	29	30
1	Thiruvananthapuram	6.327	69.6	11000	0.286	10.025	67.778	0.566	609.97	1717.114	3015.253	1756	264.503	82.043	588.083	7168
2	Kollam	2.114	21.14	10000	0.716	43.759	48.422	1.838	2090.55	1424.162	1377.164	967	183.204	140.653	1499.362	10660
3	Pathanamthitta	1.410	16.92	12000	1.859	56.097	2.025	1.770	1924.06	655.435	455.527	695	82.306	111.617	590.676	5292
4	Alappuzha	3.288	34.52	10500	1.050	23.643	0.549	0.226	837.49	533.852	211.939	397	265.215	185.638	863.217	4650
5	Kottayam	1.857	20.43	11000	1.078	8.322	0.393	0.024	884.65	716.169	532.829	744	135.127	205.005	621.984	3034
6	Idukki	6.485	141.06	21750	18.466	2.233	8.165	0.340	823.52	397.438	127.975	322	82.242	359.122	1525.911	4249
7	Ernakulam	5.730	59.59	10400	40.199	1.964	37.646	1.904	406.24	768.836	554.331	721	141.368	89.751	352.005	3922
8	Thrissur	2.720	17.23	6333	132.219	0.241	13.650	0.119	307.15	1088.515	753.252	692	69.130	86.821	586.042	6750
9	Palakkad	29.579	447.71	15136	308.111	15.278	79.688	20.545	986.59	2108.245	2131.436	1011	146.825	171.669	1467.086	8546
10	Malappuram	32.080	387.10	12067	15.445	12.410	80.314	16.158	681.06	3182.699	1750.485	550	133.517	93.591	265.705	2839
11	Kozhikode	4.852	73.6	15167	6.410	3.136	27.532	9.772	510.65	1317.275	291.118	221	104.593	40.078	229.168	5718
12	Wayanad	7.027	107.17	15250	3.568	0.000	1.335	1.344	510.89	341.867	138.114	404	64.498	265.333	1787.547	6737
13	Kannur	11.414	125.55	11000	8.447	2.195	24.214	2.106	348.47	1683.815	1751.167	1040	157.542	61.794	474.081	7672
14	Kasaragode	36.733	690.98	18811	1.490	0.000	0.249	0.907	157.49	474.202	616.936	1301	62.901	30.312	245.404	8096
State Total		**151.616**	**2212.6**	**14593**	**539.344**	**179.303**	**391.960**	**57.618**	**11078.78**	**16409.623**	**13707.527**	**835**	**1892.971**	**1923.427**	**11096.271**	**5769**

(Table - 3 Contd…..)

TABLE-3

DISTRICT WISE AREA, PRODUCTION, YIELD UNDER CROPS 2024-25

Area (in Ha), Production (in tonnes), Productivity (in kg/ha)

Sl. No.	District	Vegetables															
		Snake Gourd			Ladies Finger			Brinjal			Green Chillies						
		Area	Production	Yield	Area	Production	Yield	Area	Production	Yield	Area	Production	Yield	Bottle Gourd(Area)	Little Gourd (Koval)(Area)	Ash Gourd Kumbalam(Area)	Pumpkin(Area)
1	2	31	32	33	34	35	36	37	38	39	40	41	42	43	44	45	
1	Thiruvananthapuram	72.381	1074.351	14843	100.051	1487.564	14868	119.866	3527.777	29431	163.97	145.77	889.00	3.429	70.862	6.137	19.547
2	Kollam	42.094	306.064	7271	103.962	2671.617	25698	157.472	8556.722	54338	227.65	206.02	905.00	12.233	215.298	50.933	59.891
3	Pathanamthitta	59.690	899.768	15074	85.435	1552.954	18177	114.405	5228.401	45701	77.51	74.72	964.00	0.800	198.382	86.810	58.211
4	Alappuzha	131.218	887.558	6764	123.598	1723.086	13941	131.650	7238.537	54983	127.14	116.08	913.00	2.387	197.273	48.738	52.789
5	Kottayam	135.907	1665.942	12258	131.410	1376.387	10474	159.651	6632.232	41542	157.69	138.30	877.00	3.473	348.244	77.061	81.987
6	Idukki	15.564	76.015	4884	37.433	438.039	11702	76.953	1953.920	25391	112.54	101.97	906.00	1.498	118.705	42.535	76.960
7	Ernakulam	71.239	831.008	11665	109.010	1422.799	13052	90.028	4017.679	44627	86.75	76.25	879.00	21.234	153.678	88.693	86.101
8	Thrissur	36.064	364.679	10112	105.639	1308.022	12382	60.885	1754.875	28823	147.28	134.32	912.00	4.412	84.503	72.288	67.888
9	Palakkad	152.670	1788.829	11717	344.611	5691.940	16517	232.679	10933.572	46990	297.79	301.36	1012.00	13.421	108.833	187.203	167.976
10	Malappuram	57.093	353.177	6186	148.031	1942.763	13124	63.301	2578.054	40727	106.12	96.25	907.00	130.951	102.309	233.913	378.343
11	Kozhikode	14.957	209.132	13982	44.494	979.569	22016	29.646	1005.359	33912	131.84	131.84	1000.00	4.696	52.471	43.089	53.478
12	Wayanad	3.471	24.570	7078	11.876	365.913	30810	43.794	1914.762	43722	63.18	63.18	1000.00	4.346	26.285	67.485	102.794
13	Kannur	18.073	295.783	16366	74.093	1469.033	19827	69.101	2250.196	32564	102.59	101.67	991.00	3.359	99.462	76.555	68.110
14	Kasaragode	12.133	156.838	12927	79.189	2108.328	26624	45.668	1421.821	31134	59.26	56.47	953.00	5.346	108.644	32.801	32.006
State Total		**822.554**	**8933.715**	**10861**	**1498.833**	**24538.013**	**16371**	**1395.098**	**59013.909**	**42301.00**	**1861.33**	**1744.21**	**937.00**	**211.586**	**1884.949**	**1114.242**	**1306.081**

(Table - 3 Contd…..)

TABLE-3

DISTRICT WISE AREA, PRODUCTION, YIELD UNDER CROPS 2024-25

Area (in Ha) , Production (in tonnes), Productivity (in kg/ha)

Sl. No.	District	Vegetables																		
		Cucumber			Payar (Achinga)			Potato			Area									
		Area	Production	Yield	Area	Production	Yield	Area	Production	Yield	Carrot	Beetroot	cabbage	Tomato	cauliflower	Beans	Onion	Other Vegetables	Total Vegetable (area)	Total Food Crops (Area)
1	2	47	48	49	50	51	52	53	54	55	56	57	58	59	60	61	62	63	64	65
1	Thiruvananthapuram	167.372	3324.341	19862	253.371	2045.211	8072	0			0	0	0.116	9.988	0.114	0.000	0.000	7.475	3058.341	43533.586
2	Kollam	20.804	517.350	24868	281.773	2298.425	8157	0			0	0	0.865	10.224	1.376	0.000	0.000	5.531	2938.123	45677.022
3	Pathanamthitta	27.700	405.362	14634	218.586	1028.009	4703	0			0	0	0.596	9.803	0.831	0.080	0.000	129.792	1917.987	28562.177
4	Alappuzha	69.424	549.767	7919	333.907	2816.174	8434	0			0	0	0.260	24.958	0.753	0.000	0.000	131.941	2360.745	58555.882
5	Kottayam	50.735	1247.420	24587	388.486	2008.470	5170	0			0	0	1.890	14.049	1.860	0.000	0.000	106.337	2715.082	57776.176
6	Idukki	13.577	99.777	7349	438.195	2402.186	5482	410	5350	13049	631.135	3.254	75.029	38.959	5.902	848.332	3.512	38.000	3826.891	115918.823
7	Ernakulam	69.946	608.254	8696	812.017	4406.818	5427	0			0	0	0.574	12.067	0.749	0.000	0.000	59.990	2662.035	53844.079
8	Thrissur	25.526	288.397	11298	548.333	2959.352	5397	0			0	0	0.934	9.487	1.047	0.000	0.000	42.076	2450.830	66577.582
9	Palakkad	58.245	368.459	6326	635.710	4986.510	7844	0			0.446	0.297	0.297	225.805	0.781	53.561	15.634	71.978	4994.674	126088.131
10	Malappuram	179.931	1599.585	8890	432.420	2443.607	5651	0			0	0	0.333	7.270	0.377	0.072	0.000	153.710	5403.984	75275.020
11	Kozhikode	53.962	935.645	17339	99.719	505.874	5073	0			0	0	0.077	5.271	0.049	0.051	0.000	16.376	2012.121	46160.279
12	Wayanad	5.592	78.002	13949	195.299	2018.021	10333	0			0	0	13.170	21.586	7.107	9.536	0.000	70.735	1317.958	58275.331
13	Kannur	131.017	2416.084	18441	158.922	1227.993	7727	0			0	0	1.328	14.013	1.409	0.000	0.000	175.160	2896.344	63090.187
14	Kasaragode	67.533	1119.425	16576	94.006	975.972	10382	0			0	0	0.139	4.141	0.445	0.213	0.000	135.222	1244.157	44513.810
State Total		**941.364**	**13557.868**	**14402**	**4890.745**	**32122.621**	**6568**	**410**	**5350**	**13049**	**631.580**	**3.552**	**95.608**	**407.621**	**22.799**	**911.845**	**19.146**	**1144.322**	**39799.273**	**883848.085**

(Table - 3 Contd.....)

TABLE-3

DISTRICT WISE AREA, PRODUCTION, YIELD UNDER CROPS 2024-25 Area (in Ha), Production (in tonnes), Productivity (in kg/ha)

Sl. No.	District	Oil Seeds																
		Groundnut			Sesamum			Coconut			Sun flower			Mustard				
		Area	Production	Yield	Area	Production	Yield	Area	Production (in million numbers)	Yield (numbers/ Ha)	Area	Production	Yield	Area	Production	Yield	Others (Area)	Total
1	2	3	4	5	6	7	8	9	10	11	12	13	14	15	16	17	18	19
1	Thiruvananthapuram	0.36	0.396	1100	0.18	0.152	844	62420.003	477.735	7654.000	0	0	0	0	0	0	50.793	62471.336
2	Kollam	0	0	0	114.5	77.279	675	45134.753	256.922	5692.000	0	0	0	0	0	0	63.888	45313.171
3	Pathanamthitta	0	0	0	1.67	1.023	613	15734.235	54.691	3476.000	0	0	0	0	0	0	104.407	15840.312
4	Alappuzha	0.2	0.0104	52	260.9	169.859	651	34982.211	183.596	5248.000	0	0	0	0	0	0	121.885	35365.177
5	Kottayam	0	0	0	7.2	2.741	381	24904.562	116.743	4688.000	0	0	0	0	0	0	169.359	25081.122
6	Idukki	0.02	0.0175	875	0.28	0.224	800	12794.146	44.100	3447.000	0	0	0	0	0	0	99.473	12893.919
7	Ernakulam	0	0	0	4.01	1.003	250	40818.463	180.819	4430.000	0	0	0	0	0	0	105.801	40928.274
8	Thrissur	0.1	0.15	1500	10.36	2.857	276	77341.789	420.051	5431.000	0.363	0.730	2028.000	0.000	0.000	0.000	196.651	77549.263
9	Palakkad	80.82	121.49	1503	20.14	4.5832	228	64033.539	452.028	7059.000	1.537	1.873	1216.000	3.005	2.988	994.000	949.033	65088.078
10	Malappuram	0	0	0	28.78	8.82	306	103935.778	838.769	8070.000	0.000	0.000	0.000	0.000	0.000	0.000	127.220	104091.778
11	Kozhikode	0	0	0	1.32	0.672	509	113313.156	1046.131	9232.000	0.000	0.000	0.000	0.000	0.000	0.000	62.499	113376.975
12	Wayanad	0	0	0	0.73	0.162	222	9027.280	55.776	6179.000	0.850	0.106	125.000	0.028	0.005	188.000	70.190	9099.078
13	Kannur	0	0	0	4.78	3.356	702	83515.480	517.074	6191.000	0.200	0.100	500.000	0.000	0.000	0.000	76.613	83597.072
14	Kasaragode	0	0	0	0.84	0.811	965	66206.716	504.821	7625.000	0.000	0.000	0.000	0.000	0.000	0.000	38.491	66246.048
	State Total	**81.504**	**122.063**	**1498.000**	**455.7**	**273.543**	**600**	**754162.112**	**5149.254**	**6828**	**2.950**	**2.809**	**952.000**	**3.033**	**2.993**	**987.000**	**2236.303**	**756941.603**

(Table - 3 Contd…..)

TABLE-3

DISTRICT WISE AREA, PRODUCTION, YIELD UNDER CROPS 2024-25 Area (in Ha), Production (in tonnes), Productivity (in kg/ha)

Sl. No.	District	Non Food Crops																
		Fibre Drugs and Narcotics										Plantation Crops						
		Cotton			Betel Leaves			Tobacco					Tea *			Coffee **		
		Area	Production	Yield	Area	Production	Yield	Area	Production	Yield	Lemon Grass (Area)	Total	Area	Production	Yield	Area	Production	Yield
1	2	20	21	22	23	24	25	26	27	28	29	30	31	32	33	34	35	36
1	Thiruvananthapuram	0	0	0	11.013	353.177	32069.000	0	0		0.000	11.013	1460.55	40	27			
2	Kollam	0	0	0	20.913	730.629	34937.000	0	0		0.000	20.913	0	0				
3	Pathanamthitta	0	0	0	29.302	815.069	27816.000	0	0		0.000	29.302	0	0				
4	Alappuzha	0	0	0	17.980	679.650	37801.000	0	0		0.000	17.980	0	0				
5	Kottayam	0	0	0	4.369	69.803	15976.000	0	0		0.000	4.369	91.3	0	0			
6	Idukki	0	0	0	0.622	20.310	32642.000	0	0		30.851	31.473	25405.51	43320	1705	13284	8674	680
7	Ernakulam	0	0	0	1.896	61.185	32268.000	0	0		0.000	1.896	0	0				
8	Thrissur	0	0	0	3.042	63.181	20768.000	0	0		0.000	3.042	529.76	1610	3039			
9	Palakkad	3.644	32.000	8781.000	2.148	76.130	35443.000	0	0		0.000	5.792	788.04	1960	2487	4935	2580	534
10	Malappuram	0	0	0	115.379	5557.357	48166.000	0	0		13.009	128.388	58.14	0	0			
11	Kozhikode	0	0	0	6.358	217.118	34150.000	0	0		3.327	9.684	0	0				
12	Wayanad	0	0	0	1.250	17.936	14351.000	0	0		0.000	1.250	7363.86	9590	1302	67738	59679	884
13	Kannur	0	0	0	7.570	336.116	44402.000	0	0		4.843	12.413	0	0				
14	Kasaragode	0	0	0	15.109	770.962	51026.000	0.868	16.21	18672	0.034	16.011	0	0				
State Total		**3.644**	**32.000**	**8781.000**	**236.952**	**9768.625**	**41226.000**	**0.868**	**16.21**	**18672**	**52.063**	**293.527**	**35697.16**	**56520.00**	**1583.00**	**85957**	**70933**	**834**
*** Tea Board**																		
**** Coffee Board**																		

(Table - 3 Contd…..)

TABLE-3

DISTRICT WISE AREA, PRODUCTION, YIELD UNDER CROPS 2024-25 Area (in Ha), Production (in tonnes), Productivity (in kg/ha)

Sl. No.	District	Non Food Crops						
		Plantation Crops						
		Rubber #			Cocoa			
		Area	Production	Yield	Area	Production	Yield	Total (area)
1	2	37	38	39	40	41	42	43
1	Thiruvananthapuram	32320	35699.044	1105	53.141	50.730	955.000	33833.691
2	Kollam	37350	44215.483	1184	8.899	12.322	1385.000	37358.899
3	Pathanamthitta	50870	60898.369	1197	278.757	266.172	955.000	51148.757
4	Alappuzha	4580	4316.551	942	33.047	44.195	1337.000	4613.047
5	Kottayam	114250	125063.318	1095	1023.763	817.845	799.000	115365.063
6	Idukki	40570	44332.146	1093	6602.492	8990.047	1362.000	85862.002
7	Ernakulam	60125	69414.808	1155	1231.910	946.805	769.000	61356.910
8	Thrissur	15620	20066.129	1285	55.297	32.548	589.000	16205.057
9	Palakkad	37870	40015.595	1057	176.409	213.448	1210.000	43769.449
10	Malappuram	42750	50981.968	1193	161.189	124.981	775.000	42969.329
11	Kozhikode	21930	25140.993	1146	736.077	987.919	1342.000	22666.077
12	Wayanad	10750	7583.130	705	291.743	269.022	922.000	86143.603
13	Kannur	48050	53956.888	1123	555.947	491.575	884.000	48605.947
14	Kasaragode	33995	40715.576	1198	301.256	281.185	933.000	34296.256
State Total		**551030**	**622400**	**1130**	**11509.927**	**13528.794**	**1175**	**684194.087**
# Rubber Board provisional figures								

(Table - 3 Contd…..)

TABLE-3

DISTRICT WISE AREA, PRODUCTION, YIELD UNDER CROPS 2024-25 Area (in Ha)

Sl. No.	District	Non Food Crops						Total Non Food Crops	Total Cropped Area
		Fodder Grass	Green Manure Crops	Other Crops & Trees	Teak	Medicinal Plants	Total		
1	2	3	4	5	6	7	8	9	10
1	Thiruvananthapuram	208.354	514.204	5021.266	1038.396	47.265	6829.486	103145.525	146679.111
2	Kollam	197.466	961.989	4596.096	1702.619	65.785	7523.955	90216.938	135893.960
3	Pathanamthitta	132.712	1178.472	7803.581	3152.340	84.192	12351.297	79369.669	107931.846
4	Alappuzha	90.968	719.637	7243.619	1337.611	68.611	9460.446	49456.649	108012.531
5	Kottayam	348.749	623.348	9987.962	3469.511	138.478	14568.049	155018.603	212794.779
6	Idukki	1064.867	1543.724	25286.492	1297.571	92.530	29285.184	128072.579	243991.403
7	Ernakulam	447.971	671.787	7310.260	2126.830	127.568	10684.416	112971.496	166815.575
8	Thrissur	202.071	1478.804	4992.493	1421.504	149.808	8244.680	102002.042	168579.624
9	Palakkad	1898.900	2538.513	17620.052	4673.101	135.688	26866.253	135729.572	261817.703
10	Malappuram	193.684	3928.853	8906.051	3154.361	99.328	16282.277	163471.772	238746.793
11	Kozhikode	104.787	1351.040	5243.237	912.844	104.814	7716.723	143769.459	189929.738
12	Wayanad	1326.612	821.950	5694.091	284.412	36.110	8163.176	103407.106	161682.437
13	Kannur	182.942	1105.151	13660.107	2630.845	123.496	17702.542	149917.975	213008.162
14	Kasaragode	85.105	2199.466	10620.731	886.288	68.575	13860.164	114418.479	158932.289
State Total		**6485.189**	**19636.939**	**133986.037**	**28088.235**	**1342.249**	**189538.649**	**1630967.866**	**2514815.951**

(Table - 3 Contd…..)

TABLE -4							
BLOCKWISE AREA AND PRODUCTION OF CROPS 2024-25							
THIRUVANANTHAPURAM							
Sl. No.	Block name	Arecanut		Coconut		Raw Cashew	
		Area (Ha)	Production (Tons)	Area (Ha)	Production (in million nos.)	Area (Ha)	Production (Tons)
1	Athiyannur	11.06	3.502	4139.21	29.319	4.43	1.119
2	Chirayinkeezhu	38.82	15.420	3745.14	34.712	58.22	14.054
3	Kilimanoor	111.08	45.806	6187.99	45.313	223.41	51.898
4	Nedumangad	67.79	32.978	3019.32	19.988	15.75	3.826
5	Nemom	65.37	20.908	5878.61	41.476	15.59	1.857
6	Parassala	34.90	14.189	4645.81	22.113	3.56	0.818
7	Perumkadavila	78.14	18.549	3723.16	24.816	18.55	2.775
8	Pothencode	27.39	10.287	5197.28	52.201	29.21	12.782
9	Vamanapuram	121.95	50.692	3598.15	21.863	48.80	14.398
10	Varkala	46.22	16.480	5118.54	48.133	152.27	34.499
11	Vellanad	103.35	50.555	3612.68	23.258	21.05	3.767
	Blocks Total	**706.06**	**279.366**	**48865.89**	**363.193**	**590.84**	**150.257**
	Municipality Total	**56.73**	**21.764**	**3815.80**	**25.672**	**22.45**	**4.680**
	Corporation Total	**39.44**	**15.573**	**9738.31**	**88.870**	**12.92**	**2.938**
	District Total	**802.24**	**316.703**	**62420.00**	**477.735**	**626.21**	**149.410**
KOLLAM							
1	Anchal	249.78	164.430	3901.48	16.282	97.47	22.369
2	Chadayamangalam	142.95	73.259	3801.80	13.406	136.16	31.838
3	Chavara	171.85	89.813	4176.15	31.206	18.49	2.689
4	Chittumala	93.48	52.505	3292.41	22.659	96.51	19.880
5	Ithikkara	90.20	44.630	4380.09	20.025	309.72	65.187
6	Kottarakara	54.06	25.363	1861.86	10.865	34.01	8.259
7	Mukhathala	75.97	54.018	4008.85	30.263	159.20	28.032
8	Oachira	166.81	103.245	6336.93	32.232	39.90	6.841
9	Pathanapuram	111.37	83.792	1338.30	7.214	51.47	7.923
10	Sasthamkotta	160.39	67.924	3746.54	20.936	134.86	43.383
11	Vettikavala	128.20	62.326	2833.57	11.603	66.49	16.336
	Blocks Total	**1445.06**	**821.304**	**39677.98**	**216.692**	**1144.29**	**252.738**
	Municipality Total	**61.71**	**41.708**	**2822.30**	**20.827**	**25.08**	**5.464**
	Corporation Total	**39.00**	**35.796**	**2634.47**	**19.403**	**65.88**	**15.200**
	District Total	**1545.76**	**898.809**	**45134.75**	**256.922**	**1235.25**	**273.401**

TABLE -4							
BLOCKWISE AREA AND PRODUCTION OF CROPS 2024-25							
PATHANAMTHITTA							
Sl.No.	Block name	Arecanut		Coconut		Raw Cashew	
		Area (Ha)	Production (Tons)	Area (Ha)	Production (in million nos.)	Area (Ha)	Production (Tons)
1	Elanthur	111.95	56.051	1385.03	3.336	34.39	10.440
2	Koipram	93.33	33.827	1997.41	8.743	43.23	10.388
3	Konni	163.65	70.414	1858.59	7.592	28.42	8.030
4	Mallappally	113.73	28.286	1733.26	5.154	51.86	7.417
5	Pandalam	84.19	68.739	1130.04	3.088	25.19	6.404
6	Parakode	187.96	104.443	2547.08	4.514	85.31	18.556
7	Pulikeezhu	44.32	19.036	1796.72	9.924	8.81	2.407
8	Ranni	221.25	80.719	1911.51	4.272	67.86	19.311
	Blocks Total	**1020.38**	**461.514**	**14359.65**	**46.625**	**345.06**	**82.953**
	Municipality Total	**84.61**	**45.067**	**1374.58**	**8.066**	**28.06**	**6.649**
	District Total	**1105.00**	**506.581**	**15734.24**	**54.691**	**373.11**	**89.602**
ALAPPUZHA							
1	Ambalapuzha	24.31	2.346	721.775	4.0150	10.01	0.526
2	Aryad	51.44	8.833	911.657	4.6943	108.44	10.095
3	Bharanikkavu	127.51	32.933	3147.664	22.6780	73.69	11.311
4	Chambakkulam	112.83	29.376	2393.565	16.5027	4.77	0.199
5	Chengannur	94.19	20.718	1726.477	9.1000	31.84	6.401
6	Harippad	96.60	25.562	3789.586	10.7741	53.59	17.159
7	Kanjikuzhi	117.52	38.628	2631.954	19.2533	192.75	17.093
8	Mavelikkara	67.93	29.451	4291.871	20.3177	68.88	8.784
9	Muthukulam	201.84	39.047	6471.535	20.2265	75.71	17.565
10	Pattanakkad	182.01	47.213	2903.931	13.9813	63.65	4.554
11	Thycattussery	101.54	34.069	1909.299	14.3158	53.15	4.252
12	Veliyanad	50.16	17.092	1852.084	16.2968	0.50	0.081
	Blocks Total	**1227.90**	**325.268**	**32751.398**	**172.1556**	**736.99**	**98.022**
	Municipality Total	92.00	25.455	**2230.814**	**11.4399**	**48.65**	**17.763**
	District Total	**1319.90**	**350.723**	**34982.211**	**183.5955**	**785.64**	**115.785**

TABLE -4							
BLOCKWISE AREA AND PRODUCTION OF CROPS 2024-25							
KOTTAYAM							
Sl. No.	**Block name**	**Arecanut**		**Coconut**		**Raw Cashew**	
		Area (Ha)	**Production (Tons)**	**Area (Ha)**	**Production (in million nos.)**	**Area (Ha)**	**Production (Tons)**
1	**Erattupetta**	213.35	202.476	2076.33	8.594	60.63	14.996
2	**Ettumanoor**	39.46	21.760	2358.51	13.536	12.94	4.067
3	**Kaduthuruthy**	102.15	71.129	2276.56	11.286	12.19	3.786
4	**Kanjirappally**	154.62	168.048	1929.34	8.198	28.63	5.525
5	**Lalam**	155.68	144.339	1934.63	8.805	19.50	5.864
6	**Madappally**	44.71	18.209	1203.64	5.840	12.63	3.932
7	**Pallom**	54.09	29.388	1554.70	5.709	9.87	2.425
8	**Pampady**	153.55	111.324	2196.99	9.380	17.94	4.719
9	**Uzhavoor**	167.08	131.805	2763.76	16.498	37.91	12.034
10	**Vaikom**	205.76	128.930	3000.61	15.140	18.45	6.478
11	**Vazhoor**	102.23	41.934	1323.92	4.494	22.56	5.544
	Blocks Total	**1392.67**	**1069.343**	**22618.99**	**107.479**	**253.25**	**69.370**
	Municipality Total	**70.67**	**43.721**	**2285.57**	**9.264**	**12.62**	**2.803**
	District Total	**1463.34**	**1113.064**	**24904.56**	**116.743**	**265.86**	**72.173**
IDUKKI							
1	**Adimali**	240.65	243.691	1947.22	7.546	113.59	26.211
2	**Azhutha**	201.98	30.097	1547.95	5.251	113.76	25.590
3	**Devikulam**	484.96	546.721	686.80	2.193	29.26	10.432
4	**Elamdesom**	159.91	97.510	1768.40	6.361	38.57	7.909
5	**Idukki**	235.73	174.572	2800.34	11.540	163.10	24.383
6	**Kattappana**	69.53	40.197	907.68	1.384	56.70	10.552
7	**Nedumkandam**	130.78	83.755	1228.86	3.206	46.76	15.386
8	**Thodupuzha**	81.76	41.961	1165.51	3.846	8.86	2.061
	Blocks Total	**1605.287**	**1258.503**	**12052.76**	**41.327**	**570.59**	**122.524**
	Municipality Total	**51.259**	**34.913**	**741.39**	**2.773**	**24.95**	**2.669**
	District Total	**1656.547**	**1293.416**	**12794.15**	**44.100**	**595.55**	**125.193**

TABLE -4							
BLOCKWISE AREA AND PRODUCTION OF CROPS 2024-25							
ERNAKULAM							
Sl. No.	Block name	Arecanut		Coconut		Raw Cashew	
		Area (Ha)	Production (Tons)	Area (Ha)	Production (in million nos.)	Area (Ha)	Production (Tons)
1	Alangad	138.90	95.195	1518.86	5.771	12.63	4.231
2	Angamali	505.13	278.078	4292.52	20.584	52.04	15.716
3	Edapally	105.67	69.996	1856.05	9.951	1.72	0.416
4	Koovappady	372.95	201.193	3090.96	9.130	21.56	1.612
5	Kothamangalam	433.62	372.122	3484.14	15.226	22.96	4.951
6	Moovattupuzha	443.74	311.604	1926.33	8.127	12.37	3.591
7	Mulanthuruthy	233.68	145.869	3114.58	14.374	21.57	3.439
8	Palluruthy	97.47	51.803	1767.60	10.721	3.55	0.857
9	Pampakkuda	185.78	74.384	1406.15	3.781	8.48	2.544
10	Parakadavu	350.73	209.884	4295.75	16.250	63.81	28.183
11	Paravur	190.64	124.090	2579.50	12.518	14.97	4.019
12	Vadavukkode	271.44	149.995	2350.95	9.565	32.24	2.937
13	Vazhakkulam	210.29	95.157	2664.61	11.315	19.33	5.498
14	Vypin	115.34	37.668	1431.32	7.832	2.35	0.975
	Blocks Total	3655.375	2217.038	35779.32	155.145	289.58	78.969
	Municipality Total	297.863	218.318	4025.83	18.938	23.64	5.244
	Corporation Total	39.824	20.895	1013.32	6.736	0.82	0.198
	District Total	3993.062	2456.251	40818.46	180.819	314.04	84.411
THRISSUR							
1	Anthikkad	163.51	65.582	3914.37	16.844	31.88	6.696
2	Chalakkudy	509.87	295.211	3659.51	22.146	48.28	19.300
3	Chavakkad	74.05	39.126	4098.21	15.661	57.40	15.471
4	Cherpu	81.32	27.369	1866.38	9.426	17.09	5.907
5	Chowannur	540.86	252.055	6028.20	37.686	50.01	12.079
6	Irinjalakkuda	251.76	122.480	2330.55	13.520	56.07	14.046
7	Kodakara	523.76	296.295	4731.76	25.715	66.86	23.174
8	Mala	449.79	186.307	3991.29	26.283	68.38	16.377
9	Mathilakom	343.18	119.759	6023.34	19.022	57.68	12.023
10	Mullassery	88.70	61.590	3513.45	24.371	40.35	6.960
11	Ollukkara	194.56	94.765	3298.01	20.843	50.67	10.946
12	Pazhayannur	453.25	271.390	6718.21	34.429	36.60	9.440
13	Puzhakkal	85.72	30.798	3124.12	19.292	38.79	9.435
14	Thalikkulam	224.94	126.774	5079.58	35.583	50.46	15.319
15	Vellangallur	292.34	122.678	4146.07	14.382	40.66	14.005
16	Wadakkancherry	285.06	188.140	3839.96	22.532	9.16	2.520
	Blocks Total	4562.684	2300.318	66363.02	357.734	720.34	193.697
	Municipality Total	573.606	249.758	8833.05	46.751	67.20	12.030
	Corporation Total	32.532	8.061	2145.72	15.566	9.17	2.049
	District Total	5168.822	2558.137	77341.79	420.051	796.71	207.776

TABLE -4							
BLOCKWISE AREA AND PRODUCTION OF CROPS 2024-25							
PALAKKAD							
Sl.No.	Block name	Arecanut		Coconut		Raw Cashew	
		Area (Ha)	Production (Tons)	Area (Ha)	Production (in millionnos.)	Area (Ha)	Production (Tons)
1	Alathur	144.50	48.247	4244.82	25.777	43.06	3.765
2	Attappady	2261.81	1195.368	10021.55	74.462	250.83	67.484
3	Chittoor	168.84	67.095	8225.22	54.731	15.71	1.597
4	Kollengode	56.57	21.617	4198.73	32.610	5.37	0.511
5	Kozhalmannam	50.78	20.528	2085.85	11.159	45.37	4.242
6	Malampuzha	56.17	31.230	2652.84	15.294	22.25	2.650
7	Mannarkkad	2566.71	1352.947	7498.61	62.589	60.81	11.252
8	Nenmara	106.09	51.371	2575.19	16.731	19.92	1.986
9	Ottappalam	232.39	86.549	3920.78	27.286	56.96	13.825
10	Palakkad	318.50	189.490	2558.46	12.891	52.17	5.342
11	Pattambi	350.97	264.899	3673.75	33.476	41.09	7.443
12	Sreekrishnapuram	1890.12	731.401	2958.28	17.172	59.85	14.824
13	Thrithala	725.15	465.397	5536.90	38.924	57.86	10.427
	Blocks Total	**8928.597**	**4526.139**	**60150.98**	**423.103**	**731.25**	**145.349**
	Municipality Total	**223.630**	**75.476**	**3882.56**	**28.925**	**23.10**	**3.821**
	District Total	**9152.228**	**4601.616**	**64033.54**	**452.028**	**754.35**	**149.169**
MALAPPURAM							
1	Arikkode	2816.55	3591.791	7549.48	71.732	113.63	43.481
2	Kalikav	2743.46	2647.803	4644.81	33.585	75.46	14.090
3	Kondotty	1164.05	893.040	7205.71	45.356	82.37	18.164
4	Kuttippuram	573.15	589.559	8439.37	67.470	127.44	18.796
5	Malappuram	849.00	817.192	6683.47	60.897	63.74	11.122
6	Mankada	935.56	509.553	5697.54	36.338	73.25	11.193
7	Nilamboor	1047.55	614.678	4754.40	33.847	72.06	19.287
8	Perinthalmanna	2665.79	1492.268	8053.14	61.975	52.69	3.610
9	Perumpadappu	384.11	353.279	4561.31	41.031	43.93	5.524
10	Ponnani	345.18	228.257	4382.55	34.389	47.02	5.930
11	Thanur	143.90	80.445	5581.88	42.475	26.01	3.878
12	Thirurangadi	211.80	138.658	5119.84	38.762	49.24	5.349
13	Tirur	140.38	64.758	6305.98	58.387	44.41	5.664
14	Vengara	439.49	270.024	6580.16	67.065	50.11	6.072
15	Wandoor	2949.80	2155.681	5811.29	42.178	167.36	30.020
	Blocks Total	**17409.751**	**14446.988**	**91370.93**	**735.489**	**1088.72**	**202.181**
	Municipality Total	**1132.357**	**659.041**	**12564.84**	**103.280**	**112.61**	**48.057**
	District Total	**18542.108**	**15106.029**	**103935.78**	**838.769**	**1201.33**	**250.238**

TABLE -4							
BLOCKWISE AREA AND PRODUCTION OF CROPS 2024-25							
KOZHIKODE							
Sl. No.	Block name	Arecanut		Coconut		Raw Cashew	
		Area (Ha)	Production (Tons)	Area (Ha)	Production (in million nos.)	Area (Ha)	Production (Tons)
1	Balussery	1011.97	586.035	14147.39	124.965	212.84	33.546
2	Chelannur	522.65	372.623	7757.09	70.866	62.34	16.078
3	Koduvally	1727.64	2643.227	15437.99	197.250	66.19	29.405
4	Kozhikkode	82.77	43.643	1838.47	16.135	4.19	0.938
5	Kunnamangalam	1042.85	870.137	10512.00	97.624	38.16	7.018
6	Kunnummel	926.21	664.155	10406.29	98.104	182.24	57.077
7	Melady	220.03	156.142	3850.21	33.008	23.59	5.093
8	Panthalayini	298.91	150.016	5120.01	42.408	22.72	6.345
9	Perambra	920.72	620.595	11665.74	86.776	97.90	21.174
10	Thodannoor	393.11	222.760	6411.74	53.565	75.32	15.703
11	Thuneri	646.93	418.624	9936.99	95.457	313.49	152.405
12	Vadakara	216.41	127.082	3216.30	20.601	25.01	8.205
	Blocks Total	**8010.199**	**6875.038**	**100300.23**	**936.759**	**1123.97**	**352.986**
	Municipality Total	**649.914**	**388.299**	**8206.59**	**69.876**	**29.61**	**10.265**
	Corporation Total	**416.516**	**280.947**	**4806.33**	**39.495**	**10.61**	**2.277**
	District Total	**9076.629**	**7544.284**	**113313.16**	**1046.131**	**1164.19**	**365.528**
WAYANAD							
1	Kalpetta	1974.23	811.751	2109.18	11.929	16.46	3.955
2	Mananthavady	1193.41	263.209	1441.52	8.200	309.62	127.109
3	Panamaram	3505.98	1178.318	2741.86	19.399	65.01	15.802
4	Sulthan Bathery	2186.81	889.947	1512.16	9.444	15.26	2.344
	Blocks Total	**8860.43**	**3143.225**	**7804.71**	**48.972**	**406.35**	**149.210**
	Municipality Total	**1206.07**	**447.791**	**1222.57**	**6.804**	**41.40**	**17.193**
	District Total	**10066.50**	**3591.017**	**9027.28**	**55.776**	**447.75**	**166.403**

TABLE -4							
BLOCKWISE AREA AND PRODUCTION OF CROPS 2024-25							
KANNUR							
Sl. No.	Block name	Arecanut		Coconut		Raw Cashew	
		Area (Ha)	Production (Tons)	Area (Ha)	Production (in million nos.)	Area (Ha)	Production (Tons)
1	Edakkad	135.18	64.554	4906.486	31.038	366.68	153.070
2	Irikkur	616.69	497.983	6296.99	34.741	3204.60	1750.247
3	Iritty	539.01	566.648	7096.35	40.390	2622.61	1757.607
4	Kalliasseri	232.88	158.916	6573.98	49.560	189.88	104.935
5	Kannur	73.11	51.097	2161.23	17.546	35.47	19.602
6	Koothuparamba	628.04	318.008	8924.98	48.385	1558.09	978.075
7	Panoor	137.37	91.617	2526.38	15.019	46.58	14.578
8	Payyannur	1879.08	1299.655	8561.05	48.989	1622.48	778.274
9	Peravoor	655.66	610.052	5419.58	42.454	2261.63	1685.393
10	Thalasseri	365.61	183.798	5710.37	29.257	258.33	110.895
11	Thaliparamba	3245.79	2330.062	10028.03	67.804	2446.98	943.636
Blocks Total		**8508.431**	**6172.391**	**10028.03**	**425.183**	**2446.98**	**8296.313**
Municipality Total		**914.368**	**521.429**	**12111.62**	**65.853**	**1690.69**	**964.146**
Corporation Total		**135.939**	**76.624**	**3198.44**	**26.038**	**128.63**	**48.828**
District Total		**9558.738**	**6770.444**	**83515.48**	**517.074**	**16432.67**	**9309.287**
KASARGOD							
1	Kanhangad	1581.29	1964.076	11232.21	75.950	464.20	201.513
2	Kasaragod	2972.23	5577.807	9575.48	91.721	566.41	291.201
3	Karadukka	6495.34	11685.016	8939.12	76.138	1559.12	724.918
4	Manjeswar	5518.77	11120.031	9965.09	89.458	1185.93	482.802
5	Neeleswar	717.47	758.820	8559.40	43.635	390.13	138.154
6	Parappa	4959.52	7136.638	12665.67	93.194	879.17	410.508
Blocks Total		**4959.519**	**38242.389**	**12665.67**	**470.096**	**879.17**	**2249.097**
Municipality Total		**358.676**	**446.206**	**5269.74**	**34.725**	**56.02**	**18.174**
District Total		**22603.287**	**38688.595**	**66206.72**	**504.821**	**5100.98**	**2267.270**
STATE TOTAL		**96054.160**	**85795.666**	**754162.11**	**5149.254**	**30093.63**	**13625.647**

TABLE -4								
BLOCKWISE AREA AND PRODUCTION OF CROPS 2024-25								
THIRUVANANTHAPURAM								
Sl. No.	Block name	Pepper			Jack		Nutmeg	
		Area (Ha)	Production (Tons)		Area (Ha)	Production (in million nos.)	Area (Ha)	Production (Tons)
			Green	Black				
1	Athiyannur	84.23	47.966	15.829	449.01	1.232	5.63	3.764
2	Chirayinkeezhu	103.48	127.334	42.020	417.37	1.441	1.76	0.671
3	Kilimanoor	314.59	496.72	163.918	909.00	4.038	4.54	2.156
4	Nedumangad	89.89	62.015	20.465	227.62	1.287	6.87	2.501
5	Nemom	110.67	82.292	27.156	564.61	1.856	3.62	1.207
6	Parassala	123.19	63.009	20.793	566.98	1.684	3.81	1.873
7	Perumkadavila	185.16	151.608	50.031	516.49	2.013	19.10	7.968
8	Pothencode	57.71	58.039	19.153	390.74	1.182	3.68	2.963
9	Vamanapuram	167.14	139.53	46.045	381.73	1.501	14.24	6.248
10	Varkala	133.99	168.258	55.525	478.69	1.621	2.78	1.815
11	Vellanad	115.41	72.675	23.983	301.00	1.535	12.00	4.379
Blocks Total		**1485.47**	**1469.446**	**484.917**	**5203.23**	**19.389**	**78.02**	**35.544**
Municipality Total		**90.87**	**80.403**	**26.533**	**401.97**	**1.209**	**4.53**	**1.652**
Corporation Total		**75.93**	**69.445**	**22.917**	**810.39**	**2.263**	**10.11**	**7.169**
District Total		**1652.27**	**1619.294**	**534.367**	**6415.59**	**22.861**	**92.66**	**44.365**
KOLLAM								
1	Anchal	380.26	515.755	170.199	885.41	5.726	3.38	1.319
2	Chadayamangalam	324.15	321.284	106.024	731.79	1.794	2.49	0.550
3	Chavara	101.09	79.545	26.250	241.66	0.751	9.42	2.254
4	Chittumala	142.43	121.712	40.165	454.87	1.488	13.09	4.709
5	Ithikkara	189.09	136.536	45.057	731.08	2.018	6.38	1.715
6	Kottarakara	110.17	112.107	36.995	204.24	0.721	2.22	0.551
7	Mukhathala	173.81	214.942	70.931	596.68	2.769	4.47	1.549
8	Oachira	111.78	69.666	22.990	281.11	0.700	3.37	0.846
9	Pathanapuram	160.66	152.768	50.413	285.05	1.233	7.23	1.459
10	Sasthamkotta	269.11	184.345	60.834	624.94	2.813	3.23	1.299
11	Vettikavala	204.53	247.641	81.722	466.65	1.631	7.12	1.462
Blocks Total		**2167.08**	**2156.301**	**711.579**	**5503.48**	**21.643**	**62.40**	**17.712**
Municipality Total		**85.71**	**87.419**	**28.848**	**267.33**	**0.924**	**0.96**	**0.270**
Corporation Total		**75.93**	**52.863**	**17.445**	**324.36**	**1.182**	**1.97**	**0.609**
District Total		**2328.72**	**2296.583**	**757.872**	**6095.17**	**23.750**	**65.33**	**18.591**

TABLE -4								
BLOCKWISE AREA AND PRODUCTION OF CROPS 2024-25								
PATHANAMTHITTA								
Sl. No.	**Block name**	**Pepper**			**Jack**		**Nutmeg**	
		Area (Ha)	**Production (Tons)**		**Area (Ha)**	**Production (in million nos.)**	**Area (Ha)**	**Production (Tons)**
			Green	**Black**				
1	Elanthur	151.55	119.031	39.280	422.59	1.046	72.04	23.596
2	Koipram	111.84	71.313	23.533	412.89	1.145	140.09	77.580
3	Konni	248.76	229.866	75.856	390.57	1.074	21.14	5.643
4	Mallappally	197.81	122.557	40.444	329.95	1.096	69.78	38.144
5	Pandalam	110.67	76.089	25.109	281.65	0.944	40.25	13.752
6	Parakode	193.27	161.098	53.162	558.02	1.441	22.87	8.356
7	Pulikeezhu	30.36	18.703	6.172	223.71	0.584	75.95	37.576
8	Ranni	311.86	358.126	118.181	641.05	1.617	121.72	23.037
Blocks Total		**1356.12**	**1156.783**	**381.738**	**3260.44**	**8.947**	**563.84**	**227.685**
Municipality Total		**107.34**	**109.575**	**36.160**	**342.45**	**1.068**	**27.44**	**10.209**
District Total		**1463.47**	**1266.358**	**417.898**	**3602.89**	**10.015**	**591.28**	**237.894**
ALAPPUZHA								
1	Ambalapuzha	24.28	5.104	1.684	194.13	0.256	3.48	0.166
2	Aryad	45.81	13.383	4.416	210.33	0.384	7.95	1.263
3	Bharanikkavu	129.22	170.489	56.261	551.84	1.338	26.85	5.659
4	Chambakkulam	4.82	2.313	0.763	108.97	0.165	3.13	0.636
5	Chengannur	65.01	50.498	16.664	407.98	0.991	110.58	39.088
6	Harippad	39.96	17.271	5.699	179.56	0.253	8.72	1.861
7	Kanjikuzhi	43.45	11.035	3.642	248.97	0.363	32.65	4.451
8	Mavelikkara	42.06	26.849	8.860	311.41	0.723	5.10	0.926
9	Muthukulam	128.15	84.231	27.796	255.42	0.460	2.90	0.503
10	Pattanakkad	38.29	18.966	6.259	212.28	0.317	27.37	1.709
11	Thycattussery	19.16	6.295	2.077	85.38	0.190	15.56	3.058
12	Veliyanad	1.40	0.53	0.175	82.61	0.149	2.09	0.245
Blocks Total		**581.63**	**406.964**	**134.298**	**2848.89**	**5.589**	**246.38**	**59.565**
Municipality Total		**31.48**	**20.459**	**6.751**	**375.34**	**0.722**	**65.05**	**19.846**
District Total		**613.10**	**427.423**	**141.049**	**3224.23**	**6.311**	**311.43**	**79.410**

TABLE -4								
BLOCKWISE AREA AND PRODUCTION OF CROPS 2024-25								
KOTTAYAM								
Sl. No.	Block name	Pepper			Jack		Nutmeg	
		Area (Ha)	Production (Tons)		Area (Ha)	Production (in million nos.)	Area (Ha)	Production (Tons)
			Green	Black				
1	Erattupetta	496.80	550.605	181.700	561.80	2.132	367.21	210.452
2	Ettumanoor	68.13	73.465	24.243	240.38	0.860	77.23	37.007
3	Kaduthuruthy	124.92	114.541	37.798	242.35	0.816	364.08	192.688
4	Kanjirappally	382.30	238.635	78.750	436.14	1.265	268.11	106.092
5	Lalam	292.01	288.213	95.110	354.20	1.174	394.11	178.384
6	Madappally	129.71	92.217	30.431	445.17	1.362	51.75	19.603
7	Pallom	198.91	167.353	55.226	354.54	1.455	85.95	44.905
8	Pampady	374.28	352.791	116.421	462.48	1.712	298.33	207.935
9	Uzhavoor	345.48	435.992	143.877	443.51	1.784	441.46	265.311
10	Vaikom	50.81	32.725	10.799	217.78	0.629	233.43	151.356
11	Vazhoor	230.48	213.385	70.417	310.01	0.882	150.31	53.532
Blocks Total		**2693.84**	**2559.922**	**844.774**	**4068.36**	**14.071**	**2731.96**	**1467.264**
Municipality Total		**102.37**	**64.021**	**21.127**	**335.96**	**0.967**	**156.82**	**62.408**
District Total		**2796.20**	**2623.943**	**865.901**	**4404.32**	**15.037**	**2888.79**	**1529.672**
IDUKKI								
1	Adimali	6394.79	9405.26	3103.736	2911.43	10.626	1427.83	679.195
2	Azhutha	5126.56	8496.89	2803.974	2531.07	9.081	225.38	42.749
3	Devikulam	2324.21	3738.586	1233.733	1758.65	3.053	219.54	71.428
4	Elamdesom	164.98	171.542	56.609	460.24	1.876	267.41	161.107
5	Idukki	5040.78	4043.403	1334.323	1196.38	4.383	1178.20	412.810
6	Kattappana	5945.89	9160.927	3023.106	2887.80	9.881	213.24	52.016
7	Nedumkandam	7550.54	13474.764	4446.672	4773.81	16.852	251.52	147.957
8	Thodupuzha	131.25	103.948	34.303	248.48	0.803	164.99	100.950
Blocks Total		**32679.01**	**48595.32**	**16036.456**	**16767.85**	**56.556**	**3948.10**	**1668.213**
Municipality Total		**1956.42**	**2181.88**	**720.020**	**529.50**	**0.951**	**117.62**	**39.158**
District Total		**34635.43**	**50777.2**	**16756.476**	**17297.35**	**57.507**	**4065.72**	**1707.371**

TABLE -4								
BLOCKWISE AREA AND PRODUCTION OF CROPS 2024-25								
ERNAKULAM								
Sl.No.	Block name	Pepper			Jack		Nutmeg	
		Area (Ha)	Production (Tons)		Area (Ha)	Production (in million nos.)	Area (Ha)	Production (Tons)
			Green	Black				
1	Alangad	36.37	14.758	4.870	167.81	0.626	259.33	207.629
2	Angamali	168.01	109.307	36.071	441.09	2.012	1574.52	1589.226
3	Edapally	54.36	36.508	12.048	46.08	0.094	5.31	0.933
4	Koovappady	164.60	92.991	30.687	515.09	2.048	1437.65	1576.685
5	Kothamangalam	214.39	136.439	45.025	443.87	1.923	516.61	517.957
6	Moovattupuzha	131.27	137.809	45.477	285.95	1.182	754.37	613.931
7	Mulanthuruthy	167.55	147.967	48.829	383.16	1.462	186.35	75.471
8	Palluruthy	18.38	3.567	1.177	58.59	0.101	13.32	7.488
9	Pampakkuda	113.90	66.213	21.850	187.06	0.691	285.97	156.656
10	Parakadavu	64.82	34.856	11.502	438.76	2.147	946.39	977.497
11	Paravur	33.11	6.476	2.137	117.04	0.265	88.53	43.101
12	Vadavukkode	153.73	100.993	33.328	309.08	1.024	462.58	493.023
13	Vazhakkulam	149.38	88.227	29.115	380.02	1.868	456.60	508.539
14	Vypin	14.42	6.785	2.239	111.23	0.299	28.37	20.034
Blocks Total		**1484.31**	**982.896**	**324.355**	**3884.83**	**15.741**	**7015.91**	**6788.169**
Municipality Total		**127.05**	**75.334**	**24.860**	**559.81**	**1.826**	**539.10**	**442.970**
Corporation Total		**7.44**	**3.171**	**1.046**	**79.02**	**0.155**	**5.78**	**2.352**
District Total		**1618.79**	**1061.401**	**350.262**	**4523.66**	**17.723**	**7560.80**	**7233.491**
THRISSUR								
1	Anthikkad	32.21	21.591	7.125	185.89	0.445	48.20	21.977
2	Chalakkudy	197.62	146.993	48.508	476.94	2.202	1879.97	1796.184
3	Chavakkad	31.27	11.9	3.927	219.70	0.345	4.52	0.958
4	Cherpu	28.02	19.449	6.418	133.16	0.384	83.87	53.336
5	Chowannur	111.33	74.168	24.476	370.60	0.999	74.29	32.373
6	Irinjalakkuda	85.32	77.002	25.411	219.55	1.000	470.11	483.465
7	Kodakara	111.55	108.481	35.799	400.05	2.019	1390.92	1116.465
8	Mala	208.92	166.248	54.862	454.03	1.924	1715.77	1239.276
9	Mathilakom	33.94	16.149	5.329	279.45	0.328	167.19	72.409
10	Mullassery	25.37	16.679	5.504	133.75	0.180	16.94	13.875
11	Ollukkara	69.02	62.563	20.646	230.82	0.628	255.25	169.461
12	Pazhayannur	197.11	168.49	55.602	414.52	1.070	13.05	4.788
13	Puzhakkal	46.60	40.829	13.473	223.70	0.697	95.88	57.180
14	Thalikkulam	14.13	9.71	3.204	112.84	0.201	18.00	11.905
15	Vellangallur	103.52	62.583	20.652	427.43	2.465	687.72	749.543
16	Wadakkancherry	80.58	54.707	18.053	220.53	0.597	12.87	6.014
Blocks Total		**1376.50**	**1057.542**	**348.989**	**4502.96**	**15.484**	**6934.53**	**5829.211**
Municipality Total		**160.60**	**116.385**	**38.407**	**435.30**	**1.205**	**790.28**	**609.433**
Corporation Total		**34.90**	**68.483**	**22.599**	**155.57**	**0.570**	**25.72**	**19.089**
District Total		**1571.99**	**1242.41**	**409.995**	**5093.83**	**17.259**	**7750.53**	**6457.733**

TABLE-4								
BLOCKWISE AREA AND PRODUCTION OF CROPS 2024-25								
PALAKKAD								
Sl. No.	Block name	Pepper			Jack		Nutmeg	
		Area (Ha)	Production (Tons)		Area (Ha)	Production (in million nos.)	Area (Ha)	Production (Tons)
			Green	Black				
1	Alathur	151.84	133.504	44.056	563.66	1.999	80.75	28.336
2	Attappady	813.05	1176.006	388.082	500.29	2.212	108.61	72.389
3	Chittoor	14.28	11.45	3.778	189.56	0.692	81.82	51.407
4	Kollengode	7.33	7.62	2.515	136.52	0.515	8.44	10.665
5	Kozhalmannam	40.34	32.214	10.630	393.81	1.139	0.55	0.068
6	Malampuzha	24.19	15.557	5.134	195.90	0.831	7.32	4.617
7	Mannarkkad	293.73	257.836	85.086	717.65	2.834	83.99	45.847
8	Nenmara	38.84	33.48	11.048	204.35	0.883	12.82	5.263
9	Ottappalam	209.80	214.871	70.908	1055.88	2.632	2.22	0.935
10	Palakkad	63.24	39.026	12.879	273.32	0.958	2.86	2.338
11	Pattambi	161.63	132.921	43.864	500.66	1.650	3.85	1.560
12	Sreekrishnapuram	131.00	143.55	47.372	558.56	1.598	13.04	4.118
13	Thrithala	177.12	204.058	67.339	950.40	2.418	12.08	5.811
Blocks Total		**2126.38**	**2402.093**	**792.690**	**6240.56**	**20.361**	**418.35**	**233.355**
Municipality Total		**138.15**	**159.501**	**52.635**	**391.45**	**1.349**	**4.17**	**2.235**
District Total		**2264.53**	**2561.594**	**845.326**	**6632.00**	**21.711**	**422.52**	**235.590**
MALAPPURAM								
1	Arikkode	243.30	104.031	34.330	660.24	1.302	82.07	56.362
2	Kalikav	203.18	137.938	45.520	637.45	1.616	110.48	48.502
3	Kondotty	101.23	77.335	25.521	773.80	3.424	19.08	12.084
4	Kuttippuram	266.93	250.252	82.583	661.10	1.281	90.34	38.138
5	Malappuram	161.62	122.053	40.278	751.47	1.386	12.38	5.885
6	Mankada	165.15	91.272	30.120	806.07	2.973	23.68	6.763
7	Nilamboor	142.41	103.613	34.192	450.21	1.305	26.02	13.217
8	Perinthalmanna	240.34	156.719	51.717	850.84	2.690	11.51	2.659
9	Perumpadappu	94.72	119.602	39.469	347.60	0.707	34.60	12.962
10	Ponnani	91.91	57.18	18.869	320.96	0.702	12.63	3.832
11	Thanur	63.59	26.968	8.899	277.93	0.473	31.41	9.456
12	Thirurangadi	86.72	48.167	15.895	387.41	0.761	29.76	7.430
13	Tirur	112.92	52.066	17.182	332.80	0.648	13.79	3.562
14	Vengara	104.38	95.893	31.645	563.26	1.607	24.25	6.934
15	Wandoor	177.00	127.235	41.988	731.11	1.488	7.98	1.973
Blocks Total		**2255.41**	**1570.324**	**518.207**	**8552.24**	**22.364**	**529.99**	**229.759**
Municipality Total		**208.95**	**247.916**	**81.812**	**804.71**	**2.940**	**40.37**	**23.252**
District Total		**2464.36**	**1818.24**	**600.019**	**9356.95**	**25.304**	**570.36**	**253.011**

TABLE -4								
BLOCKWISE AREA AND PRODUCTION OF CROPS 2024-25								
KOZHIKODE								
Sl. No.	Block name	Pepper			Jack		Nutmeg	
		Area (Ha)	Production (Tons)		Area (Ha)	Production (in million nos.)	Area (Ha)	Production (Tons)
			Green	Black				
1	Balussery	415.27	188.341	62.153	1145.20	2.291	101.04	48.128
2	Chelannur	226.21	107.366	35.431	747.41	1.101	18.03	5.766
3	Koduvally	297.01	291.501	96.195	1544.89	4.066	274.02	199.525
4	Kozhikkode	27.26	17.656	5.827	107.12	0.216	1.04	0.343
5	Kunnamangalam	230.21	184.346	60.834	855.36	2.359	42.75	20.179
6	Kunnummel	303.47	363.77	120.044	721.82	1.255	33.34	16.127
7	Melady	87.38	33.572	11.079	241.88	1.126	3.20	2.354
8	Panthalayini	116.04	49.782	16.428	336.55	1.292	5.26	1.759
9	Perambra	379.10	247.337	81.621	693.72	2.130	43.19	27.777
10	Thodannoor	176.21	100.944	33.311	546.40	0.974	3.75	1.437
11	Thuneri	422.00	327.757	108.160	875.59	1.818	13.94	6.011
12	Vadakara	95.62	49.863	16.455	319.93	0.691	1.20	0.693
Blocks Total		**2775.77**	**1962.235**	**647.538**	**8135.87**	**19.319**	**540.77**	**330.100**
Municipality Total		**183.87**	**197.865**	**65.296**	**713.21**	**2.393**	**20.73**	**12.595**
Corporation Total		**117.82**	**69.073**	**22.794**	**501.77**	**0.714**	**15.24**	**6.136**
District Total		**3077.47**	**2229.173**	**735.628**	**9350.86**	**22.425**	**576.74**	**348.830**
WAYANAD								
1	Kalpetta	1238.75	1064.584	351.313	1651.51	3.506	33.14	16.283
2	Mananthavady	2316.04	4240.792	1399.461	1226.96	2.502	14.25	7.402
3	Panamaram	2613.35	2635.602	869.749	1793.11	3.621	39.36	13.136
4	Sulthan Bathery	1423.80	2266.049	747.796	1004.00	1.089	30.60	3.567
Blocks Total		**7591.94**	**10207.03**	**3368.319**	**5675.58**	**10.718**	**117.35**	**40.388**
Municipality Total		**966.87**	**1431.497**	**472.394**	**1035.36**	**1.538**	**7.01**	**3.420**
District Total		**8558.82**	**11638.53**	**3840.713**	**6710.94**	**12.256**	**124.37**	**43.808**

TABLE -4								
BLOCKWISE AREA AND PRODUCTION OF CROPS 2024-25								
KANNUR								
Sl. No.	Block name	Pepper			Jack		Nutmeg	
		Area (Ha)	Production (Tons)		Area (Ha)	Production (in million nos.)	Area (Ha)	Production (Tons)
			Green	Black				
1	Edakkad	85.35	87.367	28.831	274.48	1.188	0.18	0.071
2	Irikkur	467.15	913.973	301.611	1026.91	5.128	59.81	27.601
3	Iritty	381.54	622.646	205.473	850.50	3.243	15.77	5.521
4	Kalliasseri	123.81	93.704	30.922	463.97	1.451	2.09	0.653
5	Kannur	28.58	29.936	9.879	273.54	1.168	0.24	0.069
6	Koothuparamba	370.92	678.921	224.044	746.43	2.154	2.37	1.112
7	Panoor	97.46	99.819	32.940	257.80	0.374	1.53	1.050
8	Payyannur	527.72	505.886	166.942	1040.71	4.689	29.76	8.978
9	Peravoor	500.17	907.752	299.558	690.54	1.435	85.96	39.352
10	Thalasseri	143.49	190.834	62.975	400.95	0.945	1.21	0.472
11	Thaliparamba	620.18	702.427	231.801	1173.19	3.407	86.95	26.844
Blocks Total		**3346.38**	**4833.265**	**1594.978**	**7199.02**	**25.181**	**285.87**	**111.723**
Municipality Total		**475.64**	**1131.381**	**373.356**	**1100.71**	**3.179**	**18.38**	**5.167**
Corporation Total		**84.76**	**72.137**	**23.805**	**374.51**	**0.955**	**0.79**	**0.306**
District Total		**3906.79**	**6036.783**	**1992.138**	**8674.24**	**29.316**	**305.04**	**117.197**
KASARGOD								
1	Kanhangad	253.67	347.548	114.691	344.65	1.452	3.39	2.550
2	Kasaragod	369.20	586.873	193.668	308.71	1.514	8.78	7.886
3	Karadukka	927.10	1364.383	450.246	372.30	1.346	19.37	13.056
4	Manjeswar	556.87	598.307	197.441	593.00	2.307	30.14	21.357
5	Neeleswar	120.86	165.784	54.709	385.73	1.596	2.08	1.512
6	Parappa	626.15	644.877	212.809	710.59	2.449	109.19	89.764
Blocks Total		**2853.84**	**3707.772**	**1223.564**	**2714.99**	**10.664**	**172.96**	**136.126**
Municipality Total		**85.28**	**97.605**	**32.209**	**151.62**	**0.488**	**1.34**	**1.252**
District Total		**2939.13**	**3805.377**	**1255.774**	**2866.60**	**11.152**	**174.31**	**137.378**
STATE TOTAL		**69891.07**	**89404.303**	**29503.418**	**94248.65**	**292.625**	**25499.88**	**18444.341**

TABLE -4									
BLOCKWISE AREA AND PRODUCTION OF CROPS 2024-25									
THIRUVANANTHAPURAM									
Sl. No.	Block name	Cocoa		Banana		Betal Leaves		Pineapple	
		Area (Ha)	Production (Tons)	Area (Ha)	Production (Tons)	Area (Ha)	Production (Tons)	Area (Ha)	Production (Tons)
1	Athiyannur	1.96	1.498	**178.88**	**1673.743**	0.19	7.174	0.505	3.251
2	Chirayinkeezhu	2.26	3.803	**25.84**	**160.099**	0.32	12.326	1.366	10.360
3	Kilimanoor	3.45	7.273	**104.39**	**715.044**	1.22	59.613	24.172	242.065
4	Nedumangad	5.89	3.244	**153.10**	**1016.504**	1.41	40.594	4.112	24.562
5	Nemom	4.17	2.921	**524.37**	**4761.244**	0.30	7.545	10.303	49.689
6	Parassala	2.16	3.016	**401.29**	**3832.421**	0.53	12.632	4.198	29.698
7	Perumkadavila	6.37	4.745	**508.95**	**4227.068**	1.48	32.670	15.541	108.970
8	Pothencode	1.59	3.007	**50.12**	**397.589**	0.45	16.671	1.411	8.534
9	Vamanapuram	7.55	6.025	**192.01**	**1388.798**	2.18	76.492	18.688	133.415
10	Varkala	0.42	0.436	**8.25**	**51.278**	0.36	14.979	2.737	24.127
11	Vellanad	14.47	11.072	**294.86**	**2404.805**	1.88	53.141	10.186	62.066
Blocks Total		**50.29**	**47.039**	**2442.07**	**20628.593**	**10.33**	**333.838**	**93.219**	**696.736**
Municipality Total		**1.56**	**1.398**	**221.50**	**1292.026**	**0.38**	**11.979**	**2.705**	**21.340**
Corporation Total		**1.30**	**2.293**	**80.38**	**594.727**	**0.29**	**7.361**	**1.444**	**11.265**
District Total		**53.14**	**50.730**	**2743.95**	**22515.346**	**11.01**	**353.177**	**97.367**	**729.340**
KOLLAM									
1	Anchal	1.33	1.181	688.15	5215.586	1.98	63.077	53.16	442.101
2	Chadayamangalam	0.44	0.410	338.99	2235.642	3.89	155.848	23.77	154.681
3	Chavara	1.23	1.021	1.56	9.048	0.12	1.831	0.31	2.226
4	Chittumala	0.40	0.462	8.90	54.226	0.07	0.912	1.20	4.131
5	Ithikkara	0.05	0.062	71.92	489.367	0.04	0.368	3.96	17.846
6	Kottarakara	0.02	0.000	396.50	3009.759	1.17	29.593	2.78	16.825
7	Mukhathala	0.67	0.779	27.26	172.344	0.02	0.312	2.85	10.432
8	Oachira	0.25	0.286	4.12	29.682	0.87	19.187	1.16	7.547
9	Pathanapuram	2.58	5.272	284.35	2217.392	6.73	252.202	16.03	135.643
10	Sasthamkotta	0.71	1.538	443.55	3908.545	2.68	78.257	4.15	37.720
11	Vettikavala	0.99	1.079	443.94	3015.092	2.61	89.285	6.56	49.497
Blocks Total		**8.67**	**12.090**	2709.25	20356.683	**20.17**	**690.873**	**115.93**	**878.650**
Municipality Total		**0.23**	**0.232**	97.09	787.074	**0.68**	**38.762**	**1.47**	**14.092**
Corporation Total		**0.00**	**0.000**	7.65	41.415	**0.06**	**0.994**	**0.39**	**1.149**
District Total		**8.90**	**12.322**	2813.99	21185.172	**20.91**	**730.629**	**117.79**	**893.890**

TABLE -4									
BLOCKWISE AREA AND PRODUCTION OF CROPS 2024-25									
PATHANAMTHITTA									
Sl. No.	Block name	Cocoa		Banana		Betal Leaves		Pineapple	
		Area (Ha)	Production (Tons)	Area (Ha)	Production (Tons)	Area (Ha)	Production (Tons)	Area (Ha)	Production (Tons)
1	Elanthur	20.90	11.857	174.48	1036.165	2.35	53.808	27.31	159.850
2	Koipram	56.01	75.579	129.70	1057.230	0.18	8.024	42.83	241.965
3	Konni	18.46	9.922	306.73	2710.875	0.35	5.073	9.58	72.929
4	Mallappally	60.22	62.992	174.11	1676.819	0.09	2.993	57.12	318.760
5	Pandalam	6.00	2.644	142.86	1288.004	1.95	74.993	4.47	26.924
6	Parakode	6.08	7.629	535.99	4336.911	20.98	546.875	28.17	142.998
7	Pulikeezhu	10.45	14.560	30.40	242.124	0.00	0.000	1.16	7.431
8	Ranni	97.62	75.963	297.87	2242.755	0.77	40.263	60.70	321.254
Blocks Total		**275.73**	**261.145**	1792.15	14590.884	**26.67**	**732.028**	**231.34**	**1292.110**
Municipality Total		**3.02**	**5.027**	152.29	1056.824	**2.63**	**83.042**	15.13	103.540
District Total		**278.76**	**266.172**	1944.44	15647.708	**29.30**	**815.069**	**246.47**	**1395.650**
ALAPPUZHA									
1	Ambalapuzha	0.10	0.136	0.31	3.097	0.00	0.000	0.06	0.186
2	Aryad	1.02	2.409	0.69	1.648	0.07	2.382	0.37	0.850
3	Bharanikkavu	2.15	2.785	226.34	1875.920	13.71	500.992	15.76	102.441
4	Chambakkulam	4.52	7.351	4.36	27.806	0.00	0.000	0.21	0.581
5	Chengannur	10.91	19.902	92.95	702.777	1.99	104.779	6.03	45.275
6	Harippad	1.17	0.862	5.30	22.424	0.00	0.000	0.69	5.062
7	Kanjikuzhi	0.81	0.477	1.14	8.862	0.34	8.351	1.09	6.462
8	Mavelikkara	2.81	1.991	21.13	143.155	1.03	39.340	6.61	28.166
9	Muthukulam	0.24	0.339	1.55	9.156	0.05	0.569	1.00	5.376
10	Pattanakkad	0.48	0.669	0.25	0.571	0.15	3.069	0.65	4.599
11	Thycattussery	0.58	0.361	0.57	2.806	0.17	3.543	0.34	1.951
12	Veliyanad	2.15	0.963	1.72	12.490	0.05	0.454	0.00	0.000
Blocks Total		**26.93**	**38.245**	**356.29**	**2810.712**	**17.56**	**663.477**	**32.81**	**200.950**
Municipality Total		**6.11**	**5.950**	**11.77**	**81.754**	**0.42**	**16.172**	**1.55**	**7.805**
District Total		**33.05**	**44.195**	**368.06**	**2892.466**	**17.98**	**679.650**	**34.36**	**208.754**

TABLE -4									
BLOCKWISE AREA AND PRODUCTION OF CROPS 2024-25									
KOTTAYAM									
Sl. No.	Block name	Cocoa		Banana		Betal Leaves		Pineapple	
		Area (Ha)	Production (Tons)	Area (Ha)	Production (Tons)	Area (Ha)	Production (Tons)	Area (Ha)	Production (Tons)
1	Erattupetta	195.92	121.874	693.89	7254.553	0.00	0.000	1403.46	8206.415
2	Ettumanoor	8.87	9.230	20.78	163.431	0.05	0.986	20.15	215.315
3	Kaduthuruthy	22.04	24.667	104.50	1035.750	0.18	4.341	284.01	2687.355
4	Kanjirappally	157.69	114.287	430.16	3805.821	0.00	0.000	519.19	5385.652
5	Lalam	126.92	99.982	405.46	3738.875	0.00	0.000	578.13	6572.948
6	Madappally	25.61	22.138	155.67	1560.473	0.08	1.508	37.63	346.589
7	Pallom	19.87	20.068	154.24	1143.821	0.51	14.118	61.84	658.315
8	Pampady	164.03	121.495	307.53	2422.291	0.55	19.784	377.18	4353.878
9	Uzhavoor	196.17	182.974	682.21	7292.373	2.15	10.850	754.73	7450.529
10	Vaikom	6.23	14.789	96.63	913.820	0.39	7.741	0.93	2.352
11	Vazhoor	70.58	64.497	217.04	1929.436	0.29	7.966	226.35	2529.428
Blocks Total		**993.93**	**796.001**	**3268.12**	**31260.642**	**4.21**	**67.295**	**4263.59**	**38408.776**
Municipality Total		**29.84**	**21.844**	**80.97**	**463.474**	**0.16**	**2.508**	**45.16**	**466.690**
District Total		**1023.76**	**817.845**	**3349.09**	**31724.116**	**4.37**	**69.803**	**4308.75**	**38875.467**
IDUKKI									
1	Adimali	2912.16	3313.369	422.46	6160.152	0.00	0.000	6.26	25.209
2	Azhutha	193.43	107.799	303.72	3172.220	0.00	0.000	44.36	161.261
3	Devikulam	371.81	300.486	172.68	2359.049	0.43	14.132	1.28	4.266
4	Elamdesom	345.56	548.927	277.64	2313.146	0.06	1.899	849.46	8358.999
5	Idukki	1898.43	3820.742	517.02	6301.947	0.00	0.000	43.78	238.324
6	Kattappana	357.80	289.273	376.02	3958.863	0.00	0.000	1.30	7.156
7	Nedumkandam	175.04	136.322	296.97	3387.352	0.07	2.240	0.79	2.861
8	Thodupuzha	152.39	203.850	177.28	1568.121	0.00	0.000	512.13	6941.991
Blocks Total		**6406.61**	**8720.768**	**2543.79**	**29220.851**	**0.56**	**18.272**	**1459.35**	**15740.067**
Municipality Total		**195.88**	**269.279**	**119.27**	**1130.900**	**0.06**	**2.039**	**115.33**	**603.363**
District Total		**6602.49**	**8990.047**	**2663.05**	**30351.751**	**0.62**	**20.310**	**1574.68**	**16343.430**

TABLE -4									
BLOCKWISE AREA AND PRODUCTION OF CROPS 2024-25									
ERNAKULAM									
Sl. No.	Block name	Cocoa		Banana		Betal Leaves		Pineapple	
		Area (Ha)	Production (Tons)	Area (Ha)	Production (Tons)	Area (Ha)	Production (Tons)	Area (Ha)	Production (Tons)
1	Alangad	2.69	2.306	206.92	2768.591	0.00	0.000	0.57	4.100
2	Angamali	48.30	30.883	461.19	6085.188	0.03	0.456	136.97	1185.892
3	Edapally	1.48	1.296	0.43	2.045	0.09	1.308	0.18	1.361
4	Koovappady	311.80	215.567	976.43	7927.572	0.00	0.000	440.90	4923.003
5	Kothamangalam	485.82	430.937	573.06	4593.048	0.00	0.000	1004.46	10902.365
6	Moovattupuzha	125.17	91.256	216.07	2259.176	0.00	0.000	1948.86	24076.564
7	Mulanthuruthy	18.47	12.101	62.98	710.004	0.17	2.882	296.49	1826.651
8	Palluruthy	0.89	0.630	0.73	7.554	0.04	0.986	0.02	0.176
9	Pampakkuda	45.86	33.280	114.57	1179.087	0.00	0.000	590.94	6532.136
10	Parakadavu	4.45	3.219	872.93	7752.992	0.23	6.663	8.74	59.683
11	Paravur	1.58	1.181	19.11	280.897	0.06	2.658	0.85	4.378
12	Vadavukkode	71.43	39.797	457.36	4322.362	0.12	8.241	986.14	10208.498
13	Vazhakkulam	30.39	21.870	329.06	3316.259	0.80	32.517	318.09	2653.850
14	Vypin	0.46	0.326	0.03	0.563	0.09	1.540	0.02	0.038
Blocks Total		**1148.78**	**884.648**	**4290.87**	**41205.340**	**1.62**	**57.252**	**5733.22**	**62378.694**
Municipality Total		**82.57**	**62.099**	**240.84**	**2730.505**	**0.12**	**2.238**	**624.92**	**7378.992**
Corporation Total		**0.56**	**0.058**	**0.30**	**2.837**	**0.16**	**1.696**	**0.14**	**0.503**
District Total		**1231.91**	**946.805**	**4532.00**	**43938.682**	**1.90**	**61.185**	**6358.28**	**69758.190**
THRISSUR									
1	Anthikkad	0.25	0.138	9.91	50.170	0.00	0.000	0.43	2.158
2	Chalakkudy	27.87	15.377	386.22	4115.320	0.13	2.982	22.67	133.560
3	Chavakkad	0.55	0.106	0.29	2.855	0.06	1.016	0.60	2.046
4	Cherpu	0.03	0.018	66.43	858.955	0.00	0.000	0.23	0.686
5	Chowannur	0.77	0.205	10.79	125.730	0.11	1.601	0.42	1.486
6	Irinjalakkuda	0.00	0.000	123.85	1034.595	0.00	0.000	19.59	181.713
7	Kodakara	7.10	6.837	546.81	4826.689	1.45	32.522	11.77	95.374
8	Mala	1.33	0.731	363.50	3769.258	0.14	1.916	1.27	7.655
9	Mathilakom	0.44	0.246	2.29	26.681	0.14	1.618	0.65	5.238
10	Mullassery	0.53	0.112	1.37	10.027	0.04	0.976	0.38	1.513
11	Ollukkara	2.22	0.575	156.63	1834.587	0.04	0.787	7.96	37.561
12	Pazhayannur	11.39	7.009	51.64	532.727	0.13	1.146	8.16	56.078
13	Puzhakkal	0.07	0.040	16.17	211.673	0.07	0.599	0.16	0.975
14	Thalikkulam	0.72	0.188	1.02	12.550	0.16	3.129	0.42	2.002
15	Vellangallur	0.72	0.403	46.09	517.617	0.02	0.391	10.72	76.609
16	Wadakkancherry	0.14	0.077	15.55	109.247	0.00	0.000	1.87	10.093
Blocks Total		**54.14**	**32.062**	**1798.57**	**18038.680**	**2.49**	**48.683**	**87.28**	**614.748**
Municipality Total		**1.08**	**0.444**	**65.19**	**633.528**	**0.55**	**14.498**	**0.54**	**3.123**
Corporation Total		**0.08**	**0.042**	**6.50**	**61.765**	**0.00**	**0.000**	**0.17**	**1.221**
District Total		**55.30**	**32.548**	**1870.26**	**18733.972**	**3.04**	**63.181**	**87.99**	**619.093**

TABLE -4									
BLOCKWISE AREA AND PRODUCTION OF CROPS 2024-25									
PALAKKAD									
Sl. No.	Block name	Cocoa		Banana		Betal Leaves		Pineapple	
		Area (Ha)	Production (Tons)	Area (Ha)	Production (Tons)	Area (Ha)	Production (Tons)	Area (Ha)	Production (Tons)
1	Alathur	25.00	28.839	58.28	845.037	0.19	4.240	9.80	40.745
2	Attappady	37.79	53.683	5193.55	67406.662	0.04	0.953	2.96	10.589
3	Chittoor	10.40	8.078	134.51	1618.029	0.06	0.472	0.04	0.315
4	Kollengode	14.17	12.336	0.59	6.760	0.02	0.440	0.02	0.106
5	Kozhalmannam	18.17	17.267	5.70	79.985	0.09	1.252	0.21	0.862
6	Malampuzha	11.46	43.547	17.60	236.853	0.19	2.897	0.22	0.968
7	Mannarkkad	26.51	25.016	1523.95	16317.454	0.07	0.942	6.73	41.856
8	Nenmara	22.95	20.436	7.19	67.532	0.02	0.403	1.20	5.236
9	Ottappalam	5.09	1.963	215.40	1973.013	0.09	4.277	2.02	11.638
10	Palakkad	0.15	0.317	151.95	1144.767	0.03	0.648	0.58	2.816
11	Pattambi	0.11	0.000	130.66	1277.531	0.03	0.561	2.94	13.096
12	Sreekrishnapuram	2.95	1.272	527.90	4921.845	1.28	58.494	12.54	59.537
13	Thrithala	0.90	0.141	57.75	444.361	0.00	0.034	2.24	14.296
Blocks Total		**175.65**	**212.895**	**8025.04**	**96339.828**	**2.12**	**75.613**	**41.50**	**202.060**
Municipality Total		**0.76**	**0.553**	**144.06**	**1428.819**	**0.03**	**0.517**	**2.06**	**16.905**
District Total		**176.41**	**213.448**	**8169.10**	**97768.647**	**2.15**	**76.130**	**43.56**	**218.965**
MALAPPURAM									
1	Arikkode	31.77	23.233	570.76	6901.307	5.06	187.100	5.41	37.676
2	Kalikav	92.46	88.162	554.78	4217.242	2.02	57.005	13.17	64.035
3	Kondotty	1.46	0.663	302.47	4851.687	6.93	309.973	8.31	57.477
4	Kuttippuram	2.66	0.448	111.48	1050.957	26.66	488.479	2.90	17.260
5	Malappuram	0.28	0.161	122.31	1086.032	13.00	383.528	1.89	7.250
6	Mankada	1.46	0.377	279.40	2866.440	0.96	21.299	5.20	25.516
7	Nilamboor	12.27	4.388	183.71	1559.802	5.02	173.568	3.24	22.469
8	Perinthalmanna	3.79	2.185	400.03	3513.851	0.04	0.274	3.06	12.521
9	Perumpadappu	2.17	0.704	6.20	47.303	0.39	5.834	0.55	3.034
10	Ponnani	0.68	0.454	2.35	29.349	0.44	7.185	0.33	1.418
11	Thanur	0.78	0.089	2.63	17.206	10.11	186.722	1.37	7.589
12	Thirurangadi	0.36	0.206	121.31	1113.551	0.93	33.721	0.88	6.140
13	Tirur	5.19	1.059	4.15	31.724	4.83	86.738	2.19	14.466
14	Vengara	1.24	0.716	225.01	1966.612	1.29	42.992	0.74	3.246
15	Wandoor	1.72	0.993	403.37	4345.805	0.59	19.321	4.75	26.213
Blocks Total		**158.31**	**123.836**	**3289.96**	**33598.868**	**78.26**	**2003.739**	**53.97**	**306.312**
Municipality Total		**2.88**	**1.145**	**310.62**	**3626.562**	**37.12**	**3553.618**	**4.81**	**34.031**
District Total		**161.19**	**124.981**	**3600.58**	**37225.431**	**115.38**	**5557.357**	**58.78**	**340.342**

TABLE -4									
BLOCKWISE AREA AND PRODUCTION OF CROPS 2024-25									
KOZHIKODE									
Sl. No.	Block name	Cocoa		Banana		Betal Leaves		Pineapple	
		Area (Ha)	Production (Tons)	Area (Ha)	Production (Tons)	Area (Ha)	Production (Tons)	Area (Ha)	Production (Tons)
1	Balussery	218.86	234.416	135.12	1113.707	1.40	59.767	15.92	51.402
2	Chelannur	2.80	1.897	102.76	1125.956	0.11	3.611	6.50	21.609
3	Koduvally	436.27	684.657	348.09	4430.864	1.43	58.614	55.94	337.178
4	Kozhikkode	0.48	0.570	2.33	17.079	0.05	1.712	0.33	0.702
5	Kunnamangalam	11.45	5.839	366.94	5326.097	0.14	2.593	9.79	71.684
6	Kunnummel	18.07	12.539	55.37	443.263	0.38	16.037	14.44	128.255
7	Melady	1.00	1.195	14.28	86.366	0.33	16.693	1.55	5.843
8	Panthalayini	0.55	0.528	19.45	296.606	0.54	13.634	3.15	13.344
9	Perambra	29.78	29.143	59.00	630.613	0.89	26.397	12.17	81.129
10	Thodannoor	0.25	0.295	23.35	240.694	0.00	0.000	5.02	20.795
11	Thuneri	7.87	6.384	73.96	540.949	0.19	6.760	12.15	66.363
12	Vadakara	0.43	0.284	4.51	47.201	0.00	0.000	1.28	6.995
Blocks Total		**727.81**	**977.746**	**1205.16**	**14299.396**	**5.46**	**205.819**	**138.24**	**805.298**
Municipality Total		**4.64**	**7.350**	**147.05**	**1414.612**	**0.08**	**2.688**	**4.52**	**20.698**
Corporation Total		**3.63**	**2.822**	**7.02**	**63.377**	**0.81**	**8.611**	**0.95**	**3.164**
District Total		**736.08**	**987.919**	**1359.24**	**15777.385**	**6.36**	**217.118**	**143.71**	**829.160**
WAYANAD									
1	Kalpetta	74.35	66.946	2627.06	28803.694	0.82	11.383	3.71	13.452
2	Mananthavady	42.03	53.470	2797.31	32969.392	0.00	0.000	8.05	55.292
3	Panamaram	126.61	106.692	1890.60	18402.939	0.28	4.093	7.70	40.041
4	Sulthan Bathery	31.44	22.872	2095.92	13172.208	0.09	1.244	2.52	10.359
Blocks Total		**274.42**	**249.979**	**9410.89**	**93348.233**	**1.19**	**16.720**	**21.99**	**119.144**
Municipality Total		**17.32**	**19.043**	**823.87**	**9182.454**	**0.06**	**1.216**	**1.90**	**9.989**
District Total		**291.74**	**269.022**	**10234.76**	**102530.687**	**1.25**	**17.936**	**23.89**	**129.132**

TABLE -4

BLOCKWISE AREA AND PRODUCTION OF CROPS 2024-25

KANNUR

Sl. No.	Block name	Cocoa		Banana		Betal Leaves		Pineapple	
		Area (Ha)	Production (Tons)	Area (Ha)	Production (Tons)	Area (Ha)	Production (Tons)	Area (Ha)	Production (Tons)
1	Edakkad	0.09	0.076	11.64	78.340	0.00	0.000	2.15	12.052
2	Irikkur	107.58	80.605	70.62	647.862	1.65	116.498	16.95	87.741
3	Iritty	123.92	141.323	122.86	1013.592	1.03	64.564	18.82	100.720
4	Kalliasseri	0.19	0.168	1.66	9.294	0.16	1.887	3.31	21.676
5	Kannur	0.14	0.122	1.72	15.904	0.03	0.244	1.04	8.600
6	Koothuparamba	2.26	1.234	221.10	2332.023	0.00	0.000	4.68	28.005
7	Panoor	0.24	0.210	33.80	318.542	0.07	0.762	1.47	10.047
8	Payyannur	97.40	64.389	88.87	789.454	1.45	42.968	16.41	106.662
9	Peravoor	97.37	114.771	415.36	4071.787	0.63	37.170	9.67	44.456
10	Thalasseri	0.67	0.821	97.03	680.526	0.00	0.000	3.53	21.799
11	Thaliparamba	113.94	75.406	55.03	387.018	2.02	53.590	20.99	113.179
Blocks Total		**543.79**	**479.125**	**55.03**	**10344.342**	**7.04**	**317.683**	**99.02**	**554.938**
Municipality Total		**12.13**	**12.424**	**161.07**	**1313.158**	**0.51**	**18.269**	**8.97**	**41.936**
Corporation Total		**0.03**	**0.026**	**5.14**	**50.315**	**0.02**	**0.164**	**2.41**	**7.509**
District Total		**555.95**	**491.575**	**1285.90**	**11707.815**	**7.57**	**336.116**	**110.40**	**604.382**
KASARGOD									
1	Kanhangad	1.05	0.967	117.69	1232.372	1.22	66.989	3.54	24.188
2	Kasaragod	30.37	27.349	5.28	59.759	1.32	58.824	3.83	39.970
3	Karadukka	56.19	50.490	57.83	527.117	3.29	172.681	23.24	157.618
4	Manjeswar	130.89	124.301	12.16	37.782	2.75	145.223	10.25	75.423
5	Neeleswar	0.31	0.292	31.42	267.576	0.53	22.905	4.24	33.910
6	Parappa	81.08	77.099	134.89	1430.084	5.77	296.402	42.06	238.274
Blocks Total		**299.89**	**280.498**	**134.89**	**3554.690**	**14.88**	**763.024**	**87.15**	**569.383**
Municipality Total		**1.36**	**0.687**	**5.15**	**63.199**	**0.23**	**7.938**	**1.41**	**13.754**
District Total		**301.26**	**281.185**	**364.43**	**3617.889**	**15.11**	**770.962**	**88.56**	**583.137**
STATE TOTAL		**11509.93**	**13528.794**	**45298.85**	**455617.066**	**236.95**	**9768.625**	**13294.59**	**131528.934**

TABLE -4										
BLOCKWISE AREA AND PRODUCTION OF CROPS 2024-25										
THIRUVANANTHAPURAM										
Sl. No.	Block name	Plantain		Mango		Sesamum		Sugarcane		
		Area (Ha)	Production (Tons)	Area (Ha)	Production (Tons)	Area (Ha)	Production (Tons)	Area (Ha)	Sugarcane Production (Tons)	Canegur Production (Tons)
1	Athiyannur	302.51	3275.228	296.21	1354.140	0.00	0.000	0.00	0.000	0.000
2	Chirayinkeezhu	469.55	3567.992	312.20	2000.022	0.00	0.000	0.00	0.000	0.000
3	Kilimanoor	864.84	5584.174	768.58	5267.571	0.00	0.000	0.00	0.000	0.000
4	Nedumangad	282.42	1599.796	160.59	1147.258	0.16	0.140	0.00	0.000	0.000
5	Nemom	1071.21	11595.603	446.58	2889.483	0.00	0.000	0.00	0.000	0.000
6	Parassala	745.47	4705.000	321.56	1938.682	0.00	0.000	0.00	0.000	0.000
7	Perumkadavila	768.56	8739.866	403.71	2344.533	0.00	0.000	0.00	0.000	0.000
8	Pothencode	345.44	2460.960	342.61	2013.255	0.00	0.000	0.00	0.000	0.000
9	Vamanapuram	478.02	1555.085	309.40	1691.830	0.01	0.005	0.00	0.000	0.000
10	Varkala	331.06	1466.302	463.53	2636.381	0.01	0.007	0.00	0.000	0.000
11	Vellanad	494.69	4106.106	219.22	1155.905	0.00	0.000	0.00	0.000	0.000
Blocks Total		**6153.77**	**48656.112**	**4044.20**	**24439.059**	**0.18**	**0.152**	**0.00**	**0.000**	**0.000**
Municipality Total		**401.21**	**3376.338**	**343.49**	**1576.739**	**0.00**	**0.000**	**0.00**	**0.000**	**0.000**
Corporation Total		**778.15**	**6635.206**	**772.25**	**3945.486**	**0.00**	**0.000**	**0.00**	**0.000**	**0.000**
District Total		**7333.13**	**58667.656**	**5159.95**	**29961.283**	**0.18**	**0.152**	**0.00**	**0.000**	**0.000**
KOLLAM										
1	Anchal	934.74	8663.350	633.77	9280.933	0.00	0.000	0.00	0.000	0.000
2	Chadayamangalam	1261.52	5995.904	487.86	3053.288	0.00	0.000	0.00	0.000	0.000
3	Chavara	193.77	1542.114	329.02	3642.731	7.69	6.075	0.00	0.000	0.000
4	Chittumala	157.90	806.092	417.70	2801.324	8.00	5.840	0.00	0.000	0.000
5	Ithikkara	290.92	2073.858	713.90	5348.546	1.00	0.552	0.00	0.000	0.000
6	Kottarakara	593.91	3401.194	148.05	474.629	0.00	0.000	0.00	0.000	0.000
7	Mukhathala	309.51	1607.175	593.21	3523.023	0.20	0.136	0.00	0.000	0.000
8	Oachira	161.58	1000.085	339.88	5693.993	59.21	48.910	0.00	0.000	0.000
9	Pathanapuram	755.55	2843.879	243.36	1506.178	0.00	0.000	0.00	0.000	0.000
10	Sasthamkotta	609.01	3353.226	551.25	5890.579	37.21	15.157	0.00	0.000	0.000
11	Vettikavala	891.09	3845.248	321.79	1502.765	0.00	0.000	0.00	0.000	0.000
Blocks Total		**6159.51**	**35132.126**	**4779.80**	**42717.989**	**113.31**	**76.670**	**0.00**	**0.000**	**0.000**
Municipality Total		**254.41**	**2329.323**	**274.63**	**1766.469**	**0.61**	**0.442**	**0.00**	**0.000**	**0.000**
Corporation Total		**108.51**	**463.458**	**375.19**	**2629.494**	**0.61**	**0.167**	**0.00**	**0.000**	**0.000**
District Total		**6522.42**	**37924.906**	**5429.63**	**47113.952**	**114.53**	**77.280**	**0.00**	**0.000**	**0.000**

TABLE -4										
BLOCKWISE AREA AND PRODUCTION OF CROPS 2024-25										
PATHANAMTHITTA										
Sl. No.	Block name	Plantain		Mango		Sesamum		Sugarcane		
		Area (Ha)	Production (Tons)	Area (Ha)	Production (Tons)	Area (Ha)	Production (Tons)	Area (Ha)	Sugarcane Production (Tons)	Canegur Production (Tons)
1	Elanthur	295.73	2376.187	309.21	755.454	0.00	0.000	0.78	64.51	6.451
2	Koipram	193.72	1343.304	290.22	1008.948	0.00	0.000	2.92	303.21	30.321
3	Konni	360.46	3232.267	291.83	985.202	0.12	0.060	4.96	268.83	26.883
4	Mallappally	248.59	1609.542	229.12	429.838	0.00	0.000	0.96	12.48	1.248
5	Pandalam	158.77	1093.011	233.15	706.677	0.00	0.000	0.53	78.18	7.818
6	Parakode	623.92	3158.941	420.23	1857.300	0.78	0.279	0.00	0.000	0.000
7	Pulikeezhu	166.24	1290.769	215.04	1254.902	0.00	0.000	8.25	929.78	92.978
8	Ranni	271.57	1933.051	317.36	517.468	0.00	0.000	0.61	39.16	3.916
Blocks Total		**2319.00**	**16037.073**	**2306.16**	**7515.789**	**0.90**	**0.339**	**19.01**	**1696.14**	**169.614**
Municipality Total		**212.88**	**1492.696**	**275.10**	**1203.070**	**0.77**	**0.684**	**1.67**	**136.501**	**13.650**
District Total		**2531.88**	**17529.770**	**2581.26**	**8718.859**	**1.67**	**1.023**	**20.68**	**1832.644**	**183.264**
ALAPPUZHA										
1	Ambalapuzha	52.07	267.864	271.86	894.535	0.00	0.000	0.00	0.00	0.000
2	Aryad	130.79	400.036	275.34	1005.711	0.00	0.000	0.00	0.00	0.000
3	Bharanikkavu	196.44	1643.221	430.42	3716.330	65.59	33.888	0.81	32.481	3.248
4	Chambakkulam	190.60	1124.296	376.39	2543.365	0.00	0.000	0.00	0.00	0.000
5	Chengannur	125.31	1404.368	316.62	1511.448	0.00	0.000	35.50	2449.500	244.950
6	Harippad	118.30	855.027	403.72	2294.404	30.12	14.307	0.00	0.00	0.000
7	Kanjikuzhi	189.42	1114.313	434.95	862.076	0.00	0.000	0.00	0.00	0.000
8	Mavelikkara	95.22	612.703	320.97	3451.807	67.06	47.639	0.00	0.00	0.000
9	Muthukulam	159.48	731.496	561.42	2982.543	83.90	63.219	0.00	0.00	0.000
10	Pattanakkad	179.29	938.114	412.01	1321.863	0.00	0.000	0.00	0.00	0.000
11	Thycattussery	101.16	559.846	231.64	575.590	0.00	0.000	0.00	0.00	0.000
12	Veliyanad	105.91	688.190	285.25	1576.163	0.00	0.000	0.00	0.00	0.000
Blocks Total		**1643.98**	**10339.475**	**4320.58**	**22735.835**	**246.67**	**159.053**	**36.31**	**2481.981**	**248.198**
Municipality Total		**296.38**	**2069.758**	**512.05**	**3260.806**	**14.21**	**10.806**	**0.00**	**0.00**	**0.000**
District Total		**1940.36**	**12409.234**	**4832.63**	**25996.642**	**260.88**	**169.859**	**36.31**	**2481.981**	**248.198**

TABLE -4										
BLOCKWISE AREA AND PRODUCTION OF CROPS 2024-25										
KOTTAYAM										
Sl. No.	Block name	Plantain		Mango		Sesamum		Sugarcane		
		Area (Ha)	Production (Tons)	Area (Ha)	Production (Tons)	Area (Ha)	Production (Tons)	Area (Ha)	Sugarcane Production (Tons)	Canegur Production (Tons)
1	Erattupetta	236.97	1024.107	255.61	907.676	0.00	0.000	0.00	0.00	0.000
2	Ettumanoor	216.71	1552.877	275.80	1499.832	0.00	0.000	0.00	0.00	0.000
3	Kaduthuruthy	186.28	923.053	190.93	912.822	6.07	1.997	0.10	5.730	0.573
4	Kanjirappally	207.01	1720.714	242.94	648.997	0.00	0.000	0.00	0.00	0.000
5	Lalam	240.12	1765.487	251.78	979.431	0.00	0.000	1.94	115.517	11.552
6	Madappally	136.90	1047.558	345.06	2048.861	0.00	0.000	0.00	0.00	0.000
7	Pallom	284.46	2256.934	288.75	963.076	0.00	0.000	4.16	275.642	27.564
8	Pampady	376.89	2577.292	362.28	1487.845	1.13	0.744	2.03	118.917	11.892
9	Uzhavoor	302.33	2798.359	283.46	1246.475	0.00	0.000	0.42	22.890	2.289
10	Vaikom	216.17	1362.656	259.96	1508.646	0.00	0.000	0.00	0.00	0.000
11	Vazhoor	203.76	1154.153	213.37	627.062	0.00	0.000	0.00	0.00	0.000
Blocks Total		**2607.61**	**18183.189**	**2969.95**	**12830.722**	**7.20**	**2.741**	**8.65**	**538.696**	**53.870**
Municipality Total		**197.08**	**1602.504**	**360.35**	**1838.097**	**0.00**	**0.000**	**1.01**	**46.682**	**4.668**
District Total		**2804.69**	**19785.694**	**3330.31**	**14668.819**	**7.20**	**2.741**	**9.66**	**585.379**	**58.538**
IDUKKI										
1	Adimali	542.51	3889.057	705.78	5496.151	0.00	0.000	0.00	0.000	0.000
2	Azhutha	389.45	1296.713	753.90	1471.521	0.00	0.000	0.00	0.000	0.000
3	Devikulam	196.98	1113.164	297.12	1164.503	0.00	0.000	182.13	15699.606	1569.961
4	Elamdesom	202.30	1246.336	175.38	408.224	0.28	0.224	0.00	0.000	0.000
5	Idukki	357.18	2927.806	422.89	3263.706	0.00	0.000	0.00	0.000	0.000
6	Kattappana	331.89	4263.704	777.91	4355.037	0.00	0.000	0.00	0.000	0.000
7	Nedumkandam	536.57	4890.760	1188.26	9060.497	0.00	0.000	0.00	0.000	0.000
8	Thodupuzha	180.66	930.752	148.61	411.154	0.00	0.000	0.00	0.000	0.000
Blocks Total		**2737.54**	**20558.292**	**4469.86**	**25630.793**	**0.28**	**0.224**	**182.13**	**15699.606**	**1569.961**
Municipality Total		**165.11**	**1684.248**	**175.11**	**770.923**	**0.00**	**0.000**	**0.00**	**0.000**	**0.000**
District Total		**2902.66**	**22242.540**	**4644.97**	**26401.715**	**0.28**	**0.224**	**182.13**	**15699.606**	**1569.961**

TABLE -4										
BLOCKWISE AREA AND PRODUCTION OF CROPS 2024-25										
ERNAKULAM										
Sl. No.	Block name	Plantain		Mango		Sesamum		Sugarcane		
		Area (Ha)	Production (Tons)	Area (Ha)	Production (Tons)	Area (Ha)	Production (Tons)	Area (Ha)	Sugarcane Production (Tons)	Canegur Production (Tons)
1	Alangad	187.11	1378.615	192.36	1124.244	0.00	0.000	1.01	101.909	10.191
2	Angamali	602.53	2911.621	451.52	1517.592	0.59	0.038	0.00	0.000	0.000
3	Edapally	31.60	140.217	110.00	304.951	0.00	0.000	0.00	0.000	0.000
4	Koovappady	376.54	2656.297	451.97	1314.232	0.57	0.081	0.00	0.000	0.000
5	Kothamangalam	495.07	4070.668	309.78	922.227	0.00	0.000	0.00	0.000	0.000
6	Moovattupuzha	343.02	2681.470	171.88	758.479	0.02	0.005	0.00	0.000	0.000
7	Mulanthuruthy	297.92	2147.160	429.10	2315.499	0.24	0.206	0.00	0.000	0.000
8	Palluruthy	25.86	97.956	125.33	674.632	0.00	0.000	0.00	0.000	0.000
9	Pampakkuda	186.77	1430.638	152.58	855.835	0.40	0.018	0.00	0.000	0.000
10	Parakadavu	458.62	4233.028	520.11	1620.822	0.08	0.020	0.00	0.000	0.000
11	Paravur	132.83	986.669	153.80	666.726	0.00	0.000	0.00	0.000	0.000
12	Vadavukkode	388.50	1377.384	291.39	734.330	0.18	0.044	0.00	0.000	0.000
13	Vazhakkulam	406.76	2188.574	386.07	1307.947	0.00	0.000	0.00	0.000	0.000
14	Vypin	70.63	365.786	170.99	974.069	0.00	0.000	0.00	0.000	0.000
Blocks Total		**4003.74**	**26666.083**	**3916.87**	**15091.584**	**2.08**	**0.411**	**1.01**	**101.909**	**10.191**
Municipality Total		**582.92**	**3442.412**	**682.41**	**2029.504**	**1.93**	**0.593**	**0.02**	**2.018**	**0.202**
Corporation Total		**79.67**	**484.448**	**232.53**	**936.637**	**0.00**	**0.000**	**0.00**	**0.000**	**0.000**
District Total		**4666.33**	**30592.943**	**4831.81**	**18057.725**	**4.01**	**1.003**	**1.03**	**103.927**	**10.393**
THRISSUR										
1	Anthikkad	156.79	923.541	311.58	740.305	0.00	0.000	0.00	0.000	0.000
2	Chalakkudy	542.18	3261.116	558.98	1840.495	0.46	0.118	0.00	0.000	0.000
3	Chavakkad	141.38	605.545	371.75	1267.072	0.00	0.000	0.00	0.000	0.000
4	Cherpu	133.16	756.616	152.81	376.446	0.16	0.038	0.00	0.000	0.000
5	Chowannur	473.34	2842.273	500.52	1197.783	0.00	0.000	0.00	0.000	0.000
6	Irinjalakkuda	177.83	1336.746	311.96	2555.698	0.00	0.000	0.00	0.000	0.000
7	Kodakara	440.23	2934.147	478.33	3112.310	1.92	0.387	0.00	0.000	0.000
8	Mala	447.33	2381.926	519.87	3122.838	1.42	0.281	0.00	0.000	0.000
9	Mathilakom	238.00	878.684	458.20	1138.763	0.00	0.000	0.00	0.000	0.000
10	Mullassery	114.77	488.133	203.47	845.946	0.00	0.000	0.00	0.000	0.000
11	Ollukkara	386.23	3118.379	390.01	599.255	0.00	0.000	0.00	0.000	0.000
12	Pazhayannur	413.41	2517.037	532.76	1354.885	1.37	0.986	0.00	0.000	0.000
13	Puzhakkal	214.55	1128.242	316.34	579.239	0.00	0.000	0.00	0.000	0.000
14	Thalikkulam	84.99	394.982	271.38	1024.087	0.02	0.003	0.00	0.000	0.000
15	Vellangallur	300.46	1550.411	515.39	4885.546	1.45	0.419	0.00	0.000	0.000
16	Wadakkancherry	198.79	862.538	426.25	1487.719	2.91	0.530	0.00	0.000	0.000
Blocks Total		**4463.43**	**25980.317**	**6319.62**	**26128.387**	**9.71**	**2.762**	**0.00**	**0.000**	**0.000**
Municipality Total		**391.53**	**2420.864**	**800.97**	**4464.887**	**0.20**	**0.058**	**0.00**	**0.000**	**0.000**
Corporation Total		**145.89**	**982.955**	**211.16**	**577.391**	**0.45**	**0.037**	**0.00**	**0.000**	**0.000**
District Total		**5000.86**	**29384.135**	**7331.75**	**31170.665**	**10.36**	**2.857**	**0.00**	**0.000**	**0.000**

TABLE -4										
BLOCKWISE AREA AND PRODUCTION OF CROPS 2024-25										
PALAKKAD										
Sl. No.	Block name	Plantain		Mango		Sesamum		Sugarcane		
		Area (Ha)	Production (Tons)	Area (Ha)	Production (Tons)	Area (Ha)	Production (Tons)	Area (Ha)	Sugarcane Production (Tons)	Canegur Production (Tons)
1	Alathur	352.85	2077.943	719.54	3858.474	1.01	0.390	0.00	0.000	0.000
2	Attappady	2301.54	15665.421	498.96	3134.158	3.21	1.027	0.00	0.000	0.000
3	Chittoor	519.48	2570.770	720.91	3833.834	0.00	0.000	2.90	341.523	34.152
4	Kollengode	152.31	984.978	1804.74	14605.065	0.00	0.000	0.00	0.000	0.000
5	Kozhalmannam	159.92	883.129	532.44	1895.637	0.00	0.000	0.00	0.000	0.000
6	Malampuzha	145.90	742.456	431.71	1921.458	0.00	0.000	0.00	0.000	0.000
7	Mannarkkad	798.38	5046.965	723.56	3140.648	0.00	0.000	0.00	0.000	0.000
8	Nenmara	207.04	1465.238	342.46	2658.497	0.02	0.004	0.00	0.000	0.000
9	Ottappalam	260.54	1294.465	1128.55	7130.622	7.39	1.330	0.00	0.000	0.000
10	Palakkad	151.50	695.413	282.61	1092.459	0.45	0.091	0.00	0.000	0.000
11	Pattambi	273.49	2398.913	597.69	3073.708	1.51	0.359	0.00	0.000	0.000
12	Sreekrishnapuram	276.93	1194.002	605.12	1881.864	3.23	0.688	0.00	0.000	0.000
13	Thrithala	521.97	2626.340	1042.42	6627.877	1.63	0.385	0.00	0.000	0.000
Blocks Total		**6121.83**	**37646.035**	**9430.72**	**54854.300**	**18.45**	**4.273**	**2.90**	**341.523**	**34.152**
Municipality Total		**208.58**	**1098.268**	**563.63**	**2133.776**	**1.69**	**0.311**	**0.00**	**0.000**	**0.000**
District Total		**6330.41**	**38744.303**	**9994.36**	**56988.076**	**20.14**	**4.584**	**2.90**	**341.523**	**34.152**
MALAPPURAM										
1	Arikkode	631.85	3570.628	627.08	3662.634	0.00	0.000	0.00	0.000	0.000
2	Kalikav	598.38	2450.925	546.64	3034.159	0.00	0.000	0.00	0.000	0.000
3	Kondotty	241.57	2617.950	645.46	2795.323	0.46	0.162	0.00	0.000	0.000
4	Kuttippuram	263.30	1118.228	678.98	2099.049	1.50	0.645	0.00	0.000	0.000
5	Malappuram	419.00	1856.370	715.92	3430.541	2.51	0.904	0.00	0.000	0.000
6	Mankada	436.95	3336.410	739.52	3607.037	0.62	0.202	0.00	0.000	0.000
7	Nilamboor	247.97	1918.712	449.19	2934.866	0.63	0.251	0.00	0.000	0.000
8	Perinthalmanna	447.17	1826.281	906.99	2926.931	0.06	0.003	0.00	0.000	0.000
9	Perumpadappu	179.11	376.918	394.31	2208.243	0.77	0.178	0.00	0.000	0.000
10	Ponnani	129.62	347.976	426.92	1820.975	9.41	2.646	0.00	0.000	0.000
11	Thanur	123.02	433.355	215.68	1263.504	2.64	0.557	0.00	0.000	0.000
12	Thirurangadi	143.33	503.608	360.32	1437.060	0.44	0.090	0.00	0.000	0.000
13	Tirur	162.04	749.867	507.09	2196.630	5.75	0.980	0.00	0.000	0.000
14	Vengara	158.47	430.859	513.68	1856.185	1.43	0.410	0.00	0.000	0.000
15	Wandoor	297.73	2760.310	783.85	3643.618	0.00	0.000	0.00	0.000	0.000
Blocks Total		**4479.50**	**24298.397**	**8511.64**	**38916.754**	**26.22**	**7.026**	**0.00**	**0.000**	**0.000**
Municipality Total		**387.93**	**2151.010**	**936.50**	**4448.986**	**2.56**	**1.794**	**0.00**	**0.000**	**0.000**
District Total		**4867.43**	**26449.408**	**9448.14**	**43365.740**	**28.78**	**8.820**	**0.00**	**0.000**	**0.000**

TABLE -4										
BLOCKWISE AREA AND PRODUCTION OF CROPS 2024-25										
KOZHIKODE										
Sl. No.	Block name	Plantain		Mango		Sesamum		Sugarcane		
		Area (Ha)	Production (Tons)	Area (Ha)	Production (Tons)	Area (Ha)	Production (Tons)	Area (Ha)	Sugarcane Production (Tons)	Canegur Production (Tons)
1	Balussery	309.44	1371.810	1018.42	6249.880	0.00	0.000	0.00	0.000	0.000
2	Chelannur	315.31	1871.756	671.62	3629.038	0.00	0.000	0.00	0.000	0.000
3	Koduvally	694.86	4825.113	1245.90	8483.089	0.30	0.032	0.00	0.000	0.000
4	Kozhikkode	60.01	215.925	120.06	523.675	0.00	0.000	0.00	0.000	0.000
5	Kunnamangalam	439.01	1885.669	761.33	2968.389	1.02	0.639	0.00	0.000	0.000
6	Kunnummel	220.58	972.182	711.85	7779.390	0.00	0.000	0.00	0.000	0.000
7	Melady	149.83	606.571	326.38	3510.483	0.00	0.000	0.00	0.000	0.000
8	Panthalayini	161.41	649.651	337.18	2622.189	0.00	0.000	0.00	0.000	0.000
9	Perambra	258.95	871.011	692.48	4120.762	0.00	0.000	0.00	0.000	0.000
10	Thodannoor	168.84	790.647	555.83	2198.790	0.00	0.000	0.00	0.000	0.000
11	Thuneri	324.31	1254.044	847.83	5480.437	0.00	0.000	0.00	0.000	0.000
12	Vadakara	125.87	378.104	337.21	1387.542	0.00	0.000	0.00	0.000	0.000
Blocks Total		**3228.43**	**15692.483**	**7626.09**	**48953.663**	**1.32**	**0.672**	**0.00**	**0.000**	**0.000**
Municipality Total		**316.71**	**1506.439**	**723.61**	**5965.561**	**0.00**	**0.000**	**0.00**	**0.000**	**0.000**
Corporation Total		**265.24**	**1014.044**	**508.50**	**2263.694**	**0.00**	**0.000**	**0.00**	**0.000**	**0.000**
District Total		**3810.38**	**18212.967**	**8858.19**	**57182.917**	**1.32**	**0.672**	**0.00**	**0.000**	**0.000**
WAYANAD										
1	Kalpetta	274.08	1548.073	1015.71	6491.554	0.00	0.000	0.00	0.000	0.000
2	Mananthavady	200.18	1004.715	859.59	3159.826	0.00	0.000	0.00	0.000	0.000
3	Panamaram	288.11	2022.379	1171.87	3729.746	0.00	0.000	0.00	0.000	0.000
4	Sulthan Bathery	181.85	1053.222	716.88	3790.580	0.73	0.162	0.00	0.000	0.000
Blocks Total		**944.23**	**5628.389**	**3764.06**	**17171.705**	**0.73**	**0.162**	**0.00**	**0.000**	**0.000**
Municipality Total		**146.23**	**1139.867**	**774.20**	**1955.104**	**0.00**	**0.000**	**0.00**	**0.000**	**0.000**
District Total		**1090.46**	**6768.256**	**4538.25**	**19126.808**	**0.73**	**0.162**	**0.00**	**0.000**	**0.000**

TABLE -4

BLOCKWISE AREA AND PRODUCTION OF CROPS 2024-25

KANNUR

Sl. No.	Block name	Plantain		Mango		Sesamum		Sugarcane		
		Area (Ha)	Production (Tons)	Area (Ha)	Production (Tons)	Area (Ha)	Production (Tons)	Area (Ha)	Sugarcane Production (Tons)	Canegur Production (Tons)
1	Edakkad	94.34	342.984	333.22	2253.063	0.07	0.066	0.00	0.000	0.000
2	Irikkur	382.28	1670.009	804.23	7000.408	2.73	2.689	0.28	38.528	3.853
3	Iritty	219.54	1015.168	754.80	3004.150	0.00	0.000	0.00	0.000	0.000
4	Kalliasseri	107.48	424.181	548.92	4684.896	1.77	0.506	0.00	0.000	0.000
5	Kannur	100.62	436.009	340.84	2314.738	0.09	0.039	0.00	0.000	0.000
6	Koothuparamba	245.26	1432.454	692.20	3179.225	0.00	0.000	0.00	0.000	0.000
7	Panoor	130.77	284.659	229.84	934.164	0.00	0.000	0.00	0.000	0.000
8	Payyannur	362.29	1572.850	739.85	4627.843	0.00	0.000	0.00	0.000	0.000
9	Peravoor	194.82	998.579	553.01	2496.272	0.00	0.000	0.00	0.000	0.000
10	Thalasseri	230.41	622.536	408.02	2668.868	0.00	0.000	0.00	0.000	0.000
11	Thaliparamba	457.99	1603.260	949.21	5778.765	0.10	0.048	0.10	13.100	1.310
Blocks Total		**2525.80**	**10402.689**	**6354.14**	**38942.395**	**4.76**	**3.347**	**0.38**	**51.628**	**5.163**
Municipality Total		**385.69**	**1534.708**	**1202.91**	**7360.044**	**0.00**	**0.000**	**0.08**	**8.176**	**0.818**
Corporation Total		**118.57**	**263.280**	**429.09**	**1522.667**	**0.02**	**0.009**	**0.00**	**0.000**	**0.000**
District Total		**3030.06**	**12200.676**	**7986.15**	**47825.106**	**4.78**	**3.356**	**0.46**	**59.804**	**5.980**
KASARGOD										
1	Kanhangad	176.57	879.450	323.66	1486.739	0.00	0.000	0.00	0.000	0.000
2	Kasaragod	270.53	1386.196	317.57	1059.455	0.50	0.383	0.00	0.000	0.000
3	Karadukka	480.02	2562.776	329.37	874.958	0.00	0.000	0.00	0.000	0.000
4	Manjeswar	523.71	1641.149	577.55	1756.140	0.34	0.428	0.00	0.000	0.000
5	Neeleswar	202.80	642.822	419.26	820.005	0.00	0.000	0.00	0.000	0.000
6	Parappa	368.00	1210.733	487.01	669.978	0.00	0.000	0.00	0.000	0.000
Blocks Total		**2021.64**	**8323.125**	**2454.43**	**6667.274**	**0.84**	**0.811**	**0.00**	**0.000**	**0.000**
Municipality Total		**106.46**	**528.301**	**207.38**	**489.555**	**0.00**	**0.000**	**0.00**	**0.000**	**0.000**
District Total		**2128.10**	**8851.426**	**2661.81**	**7156.830**	**0.84**	**0.811**	**0.00**	**0.000**	**0.000**
STATE TOTAL		**54959.16**	**339763.913**	**81629.20**	**433735.138**	**455.70**	**273.543**	**253.17**	**21104.86**	**2110.486**

TABLE -4									
BLOCKWISE AREA AND PRODUCTION OF CROPS 2024-25									
THIRUVANANTHAPURAM									
Sl. No.	Block name	Ginger			Turmeric			Tamarind	
		Area (Ha)	Production (Tons)		Area (Ha)	Production (Tons)		Area (Ha)	Production (Tons)
			Raw	Cured		Raw	Cured		
1	Athiyannur	0.13	2.01	0.443	0.58	11.83	2.011	47.18	116.724
2	Chirayinkeezhu	3.81	59.96	13.190	5.04	87.54	14.882	19.58	79.119
3	Kilimanoor	22.29	372.96	82.052	25.95	405.54	68.942	52.32	183.299
4	Nedumangad	2.64	23.82	5.240	4.29	39.87	6.778	18.35	47.562
5	Nemom	0.80	10.04	2.209	2.20	32.27	5.485	84.59	138.924
6	Parassala	0.46	5.82	1.280	0.65	6.34	1.077	63.81	126.594
7	Perumkadavila	2.67	36.14	7.950	3.76	47.93	8.147	59.93	94.503
8	Pothencode	1.63	24.07	5.294	2.32	37.62	6.395	21.84	87.345
9	Vamanapuram	13.15	111.45	24.520	14.68	143.67	24.424	24.39	61.705
10	Varkala	5.26	84.30	18.546	8.71	223.10	37.927	15.27	34.551
11	Vellanad	2.84	30.91	6.799	4.08	40.82	6.940	33.59	74.331
Blocks Total		**55.69**	**761.47**	**167.523**	**72.26**	**1076.53**	**183.009**	**440.84**	**1044.659**
Municipality Total		**1.92**	**20.485**	**4.507**	**2.18**	**26.99**	**4.588**	**23.25**	**53.252**
Corporation Total		**1.40**	**22.85**	**5.026**	**1.89**	**37.25**	**6.332**	**16.38**	**45.864**
District Total		**59.00**	**804.80**	**177.056**	**76.33**	**1140.76**	**193.929**	**480.48**	**1143.775**
KOLLAM									
1	Anchal	40.71	509.87	112.172	47.77	637.77	108.421	19.25	45.574
2	Chadayamangalam	45.32	511.00	112.420	44.99	494.89	84.131	31.77	53.092
3	Chavara	2.44	20.46	4.502	2.61	21.61	3.673	16.42	25.072
4	Chittumala	5.26	51.06	11.234	7.14	88.54	15.052	27.23	55.284
5	Ithikkara	7.38	64.91	14.279	23.40	221.35	37.630	49.86	123.464
6	Kottarakara	22.89	249.98	54.995	25.87	310.80	52.836	8.77	16.019
7	Mukhathala	5.10	49.91	10.980	7.63	73.95	12.572	22.77	48.184
8	Oachira	7.51	70.74	15.563	8.82	82.99	14.108	21.89	51.930
9	Pathanapuram	37.46	495.39	108.985	38.10	569.63	96.837	19.03	33.619
10	Sasthamkotta	17.30	184.88	40.673	18.92	193.64	32.918	54.51	66.945
11	Vettikavala	40.53	519.35	114.258	46.86	590.52	100.388	18.63	28.981
Blocks Total		**231.90**	**2727.55**	**600.062**	**272.11**	**3285.68**	**558.565**	**290.13**	**548.164**
Municipality Total		**3.82**	**39.50**	**8.689**	**7.38**	**89.28**	**15.177**	**8.50**	**19.459**
Corporation Total		**2.18**	**19.77**	**4.348**	**2.11**	**19.78**	**3.362**	**8.41**	**18.654**
District Total		**237.89**	**2786.82**	**613.099**	**281.60**	**3394.73**	**577.104**	**307.04**	**586.278**

TABLE -4									
BLOCKWISE AREA AND PRODUCTION OF CROPS 2024-25									
PATHANAMTHITTA									
Sl. No.	Block name	Ginger			Turmeric			Tamarind	
		Area (Ha)	Production (Tons)		Area (Ha)	Production (Tons)		Area (Ha)	Production (Tons)
			Raw	Cured		Raw	Cured		
1	Elanthur	30.62	599.06	131.792	15.44	271.60	46.173	16.91	34.625
2	Koipram	12.50	245.37	53.982	11.27	177.73	30.214	25.38	48.026
3	Konni	35.89	850.48	187.105	18.01	376.91	64.075	13.75	29.550
4	Mallappally	18.98	312.93	68.844	19.42	259.45	44.107	37.23	76.326
5	Pandalam	29.56	737.11	162.164	17.12	349.98	59.497	20.49	43.063
6	Parakode	83.35	1885.80	414.875	57.71	1395.03	237.155	37.27	107.551
7	Pulikeezhu	1.73	40.62	8.937	1.65	39.89	6.781	13.73	35.721
8	Ranni	33.27	379.23	83.431	24.90	377.30	64.140	34.24	80.988
Blocks Total		**245.90**	**5050.59**	**1111.130**	**165.52**	**3247.90**	**552.143**	**199.01**	**455.849**
Municipality Total		**22.11**	**555.97**	**122.314**	**15.15**	**345.13**	**58.672**	**17.54**	**52.599**
District Total		**268.00**	**5606.56**	**1233.444**	**180.67**	**3593.03**	**610.815**	**216.56**	**508.448**
ALAPPUZHA									
1	Ambalapuzha	0.18	2.08	0.459	0.31	4.75	0.807	37.88	105.197
2	Aryad	0.29	2.87	0.631	1.31	18.73	3.184	57.48	202.166
3	Bharanikkavu	27.01	432.97	95.254	26.45	434.83	73.921	55.03	246.502
4	Chambakkulam	0.17	1.61	0.354	0.56	7.40	1.257	16.08	24.039
5	Chengannur	17.96	279.19	61.422	9.38	160.62	27.305	22.11	39.726
6	Harippad	1.98	13.73	3.020	4.27	43.06	7.320	26.30	68.941
7	Kanjikuzhi	0.20	1.37	0.302	1.48	15.13	2.572	72.62	95.103
8	Mavelikkara	10.29	149.83	32.963	10.84	168.92	28.716	13.28	46.228
9	Muthukulam	2.70	19.69	4.332	6.15	53.32	9.065	24.71	66.441
10	Pattanakkad	0.15	1.32	0.291	0.70	7.08	1.204	68.22	105.514
11	Thycattussery	0.18	1.12	0.247	0.43	6.10	1.038	19.72	35.756
12	Veliyanad	0.19	2.27	0.498	0.19	4.12	0.700	27.34	64.940
Blocks Total		**61.30**	**908.06**	**199.772**	**62.07**	**924.05**	**157.088**	**440.77**	**1100.554**
Municipality Total		**2.22**	**24.19**	**5.323**	**2.50**	**47.69**	**8.107**	**49.81**	**150.888**
District Total		**63.52**	**932.25**	**205.095**	**64.56**	**971.73**	**165.195**	**490.57**	**1251.441**

TABLE -4									
BLOCKWISE AREA AND PRODUCTION OF CROPS 2024-25									
KOTTAYAM									
Sl. No.	**Block name**	**Ginger**			**Turmeric**			**Tamarind**	
		Area (Ha)	**Production (Tons)**		**Area (Ha)**	**Production (Tons)**		**Area (Ha)**	**Production (Tons)**
			Raw	**Cured**		**Raw**	**Cured**		
1	**Erattupetta**	15.26	305.90	67.298	16.03	394.44	67.054	53.58	83.917
2	**Ettumanoor**	0.78	12.20	2.683	1.66	28.35	4.820	21.47	105.766
3	**Kaduthuruthy**	2.54	43.12	9.487	9.54	185.62	31.555	15.36	93.003
4	**Kanjirappally**	15.07	160.52	35.314	13.74	158.83	27.000	29.33	77.294
5	**Lalam**	7.90	149.43	32.874	7.47	139.10	23.646	21.58	44.966
6	**Madappally**	3.36	64.68	14.230	4.56	89.68	15.245	25.21	56.888
7	**Pallom**	4.97	98.38	21.644	6.27	119.07	20.242	25.37	73.676
8	**Pampady**	12.05	201.89	44.415	14.27	261.66	44.482	44.34	131.400
9	**Uzhavoor**	39.48	815.38	179.383	36.55	789.53	134.220	36.87	123.500
10	**Vaikom**	0.28	4.05	0.890	0.99	13.66	2.322	43.66	205.910
11	**Vazhoor**	9.31	152.37	33.522	7.37	126.91	21.574	24.52	50.580
Blocks Total		**110.99**	**2007.92**	**441.741**	**118.45**	**2306.83**	**392.161**	**341.30**	**1046.898**
Municipality Total		**1.86**	**36.46**	**8.020**	**3.51**	**69.63**	**11.837**	**28.61**	**94.398**
District Total		**112.85**	**2044.37**	**449.761**	**121.96**	**2376.46**	**403.998**	**369.92**	**1141.296**
IDUKKI									
1	**Adimali**	67.60	1559.93	343.184	36.99	844.26	143.524	34.41	193.285
2	**Azhutha**	39.13	999.66	219.925	20.61	478.79	81.394	22.39	73.493
3	**Devikulam**	28.52	665.48	146.405	16.95	374.31	63.632	15.21	33.680
4	**Elamdesom**	14.02	427.75	94.105	11.75	456.59	77.621	16.93	17.261
5	**Idukki**	72.09	1484.51	326.593	19.79	401.02	68.173	42.34	75.900
6	**Kattappana**	46.27	1222.60	268.972	15.04	342.51	58.226	22.01	86.589
7	**Nedumkandam**	67.39	1460.63	321.339	20.85	416.47	70.799	29.35	132.931
8	**Thodupuzha**	8.34	218.77	48.130	13.49	490.83	83.442	17.74	23.177
Blocks Total		**343.36**	**8039.33**	**1768.652**	**155.47**	**3804.76**	**646.810**	**200.38**	**636.316**
Municipality Total		**27.81**	**554.80**	**122.056**	**7.60**	**176.09**	**29.935**	**13.00**	**42.839**
District Total		**371.17**	**8594.13**	**1890.708**	**163.07**	**3980.85**	**676.745**	**213.38**	**679.155**

TABLE -4									
BLOCKWISE AREA AND PRODUCTION OF CROPS 2024-25									
ERNAKULAM									
Sl. No.	Block name	Ginger			Turmeric			Tamarind	
		Area (Ha)	Production (Tons)		Area (Ha)	Production (Tons)		Area (Ha)	Production (Tons)
			Raw	Cured		Raw	Cured		
1	Alangad	0.50	4.57	1.006	1.80	20.22	3.438	25.99	62.945
2	Angamali	12.79	118.47	26.064	23.50	303.99	51.678	40.61	80.275
3	Edapally	0.11	0.80	0.175	0.27	1.78	0.302	18.21	57.085
4	Koovappady	7.28	101.43	22.314	17.44	366.63	62.326	22.87	38.891
5	Kothamangalam	16.01	235.34	51.775	25.33	518.18	88.091	31.20	85.812
6	Moovattupuzha	7.37	110.97	24.414	12.48	212.09	36.056	16.97	42.198
7	Mulanthuruthy	3.82	56.82	12.500	6.78	104.59	17.781	29.83	70.058
8	Palluruthy	0.00	0.00	0.000	0.00	0.00	0.000	19.67	39.488
9	Pampakkuda	3.36	50.38	11.084	8.23	137.78	23.422	18.03	33.241
10	Parakadavu	10.31	102.20	22.483	13.29	158.64	26.969	113.19	231.791
11	Paravur	0.55	4.64	1.022	1.01	9.44	1.606	41.45	86.787
12	Vadavukkode	6.79	86.14	18.951	13.58	203.99	34.679	26.64	59.215
13	Vazhakkulam	1.60	17.81	3.918	6.46	87.88	14.940	23.92	56.227
14	Vypin	0.00	0.00	0.000	0.00	0.00	0.000	14.38	28.220
Blocks Total		**70.50**	**889.57**	**195.705**	**130.14**	**2125.22**	**361.287**	**442.96**	**972.233**
Municipality Total		**4.80**	**65.79**	**14.473**	**12.99**	**220.98**	**37.566**	**34.22**	**75.429**
Corporation Total		**0.08**	**0.74**	**0.162**	**0.25**	**2.39**	**0.406**	**6.52**	**15.343**
District Total		**75.38**	**956.10**	**210.341**	**143.38**	**2348.59**	**399.259**	**483.69**	**1063.005**
THRISSUR									
1	Anthikkad	0.15	0.79	0.175	4.56	56.12	9.541	20.07	65.875
2	Chalakudy	5.97	81.44	17.917	12.93	195.53	33.239	30.44	85.402
3	Chavakkad	0.22	2.37	0.520	0.89	10.04	1.707	31.65	148.431
4	Cherpu	0.54	5.39	1.187	1.07	24.12	4.101	20.01	56.112
5	Chowannur	2.07	24.07	5.295	4.41	51.79	8.804	74.00	125.045
6	Irinjalakkuda	1.84	23.66	5.204	4.39	56.32	9.574	47.89	245.691
7	Kodakara	7.18	97.08	21.357	13.44	206.67	35.133	47.21	161.707
8	Mala	6.37	90.59	19.929	8.71	130.97	22.265	56.80	180.187
9	Mathilakom	0.53	4.63	1.018	2.63	20.42	3.471	47.48	58.171
10	Mullassery	0.19	1.53	0.338	0.86	8.28	1.408	28.84	121.183
11	Ollukkara	1.43	14.91	3.281	10.38	130.05	22.108	33.96	81.244
12	Pazhayannur	3.00	36.54	8.038	9.63	124.15	21.105	226.39	416.252
13	Puzhakkal	0.43	2.17	0.478	2.71	45.31	7.702	41.34	112.296
14	Thalikkulam	0.23	2.28	0.502	1.07	12.23	2.080	16.11	70.889
15	Vellangallur	3.00	38.25	8.416	6.39	81.03	13.775	25.66	95.676
16	Wadakkancherry	2.09	24.10	5.301	2.79	31.89	5.422	96.24	175.817
Blocks Total		**35.23**	**449.81**	**98.957**	**86.87**	**1184.91**	**201.435**	**844.09**	**2199.976**
Municipality Total		**2.08**	**26.94**	**5.928**	**8.29**	**103.81**	**17.648**	**69.28**	**148.998**
Corporation Total		**0.65**	**9.14**	**2.011**	**1.95**	**28.50**	**4.844**	**9.04**	**30.138**
District Total		**37.96**	**485.89**	**106.896**	**97.10**	**1317.22**	**223.927**	**922.40**	**2379.111**

TABLE -4									
BLOCKWISE AREA AND PRODUCTION OF CROPS 2024-25									
PALAKKAD									
Sl. No.	Block name	Ginger			Turmeric			Tamarind	
		Area (Ha)	Production (Tons)		Area (Ha)	Production (Tons)		Area (Ha)	Production (Tons)
			Raw	Cured		Raw	Cured		
1	Alathur	2.59	80.04	17.609	60.57	1326.03	225.425	278.16	2843.854
2	Attappady	22.54	377.31	83.009	45.34	773.23	131.448	145.36	530.422
3	Chittoor	0.29	5.55	1.221	17.39	318.20	54.094	158.09	1754.613
4	Kollengode	11.77	261.80	57.595	4.35	83.50	14.195	155.61	1931.685
5	Kozhalmannam	14.06	515.30	113.367	56.83	1134.74	192.905	342.82	2347.298
6	Malampuzha	0.97	22.16	4.875	7.07	164.96	28.043	133.81	618.216
7	Mannarkkad	10.21	172.17	37.878	32.39	578.90	98.413	75.73	175.597
8	Nenmara	11.86	313.95	69.069	32.24	710.97	120.864	194.86	2281.101
9	Ottappalam	10.98	186.11	40.945	28.88	627.64	106.699	325.05	986.347
10	Palakkad	2.25	50.05	11.010	12.52	240.48	40.881	105.07	491.545
11	Pattambi	5.91	65.79	14.473	10.97	156.53	26.610	101.68	274.336
12	Sreekrishnapuram	4.16	63.45	13.959	12.39	220.28	37.447	83.77	236.787
13	Thrithala	2.52	34.56	7.603	4.68	73.02	12.412	162.07	501.456
Blocks Total		**100.11**	**2148.25**	**472.614**	**325.61**	**6408.46**	**1089.438**	**2262.08**	**14973.258**
Municipality Total		**3.08**	**54.20**	**11.925**	**6.39**	**115.82**	**19.690**	**72.43**	**312.403**
District Total		**103.19**	**2202.45**	**484.539**	**332.00**	**6524.28**	**1109.128**	**2334.51**	**15285.661**
MALAPPURAM									
1	Arikkode	1.99	33.64	7.400	18.00	323.94	55.069	56.47	105.409
2	Kalikav	5.95	70.28	15.462	46.42	634.86	107.926	64.41	66.537
3	Kondotty	0.49	6.09	1.340	17.47	258.25	43.902	51.22	108.439
4	Kuttippuram	2.86	38.19	8.401	10.08	138.23	23.500	140.13	183.719
5	Malappuram	2.66	28.88	6.354	17.12	291.70	49.589	75.30	78.913
6	Mankada	6.17	50.68	11.150	16.64	158.63	26.966	70.80	81.456
7	Nilamboor	2.29	44.52	9.794	15.61	337.28	57.338	51.94	44.775
8	Perinthalmanna	6.73	67.04	14.748	17.91	198.62	33.765	58.80	53.755
9	Perumpadappu	0.20	2.06	0.453	2.16	29.96	5.093	46.80	76.481
10	Ponnani	0.33	4.03	0.886	0.62	8.80	1.496	55.62	122.934
11	Thanur	0.62	8.37	1.842	4.64	78.47	13.340	20.91	45.492
12	Thirurangadi	0.34	3.31	0.727	3.34	62.00	10.539	34.76	60.470
13	Tirur	0.36	4.35	0.957	1.21	20.26	3.444	75.08	106.874
14	Vengara	2.06	24.76	5.446	8.02	164.00	27.880	49.75	42.642
15	Wandoor	0.85	12.69	2.792	24.94	386.84	65.763	106.85	168.303
Blocks Total		**33.91**	**398.87**	**87.752**	**204.19**	**3091.83**	**525.610**	**958.85**	**1346.200**
Municipality Total		**1.56**	**16.30**	**3.585**	**15.74**	**235.75**	**40.077**	**107.43**	**150.886**
District Total		**35.46**	**415.17**	**91.337**	**219.94**	**3327.58**	**565.688**	**1066.28**	**1497.086**

TABLE -4									
BLOCKWISE AREA AND PRODUCTION OF CROPS 2024-25									
KOZHIKODE									
Sl. No.	Block name	Ginger			Turmeric			Tamarind	
		Area (Ha)	Production (Tons)		Area (Ha)	Production (Tons)		Area (Ha)	Production (Tons)
			Raw	Cured		Raw	Cured		
1	Balussery	7.59	78.45	17.259	32.52	386.19	65.652	56.31	98.892
2	Chelannur	2.19	32.14	7.072	21.10	371.04	63.076	37.97	71.561
3	Koduvally	9.18	128.75	28.325	45.05	813.65	138.320	31.23	59.226
4	Kozhikkode	0.02	0.31	0.069	1.17	18.00	3.060	24.20	42.111
5	Kunnamangalam	1.25	13.87	3.051	22.08	394.37	67.043	41.72	59.979
6	Kunnummel	1.48	31.05	6.831	16.68	349.78	59.462	27.25	29.308
7	Melady	0.73	9.20	2.025	5.51	99.36	16.891	21.11	48.395
8	Panthalayini	0.61	9.89	2.176	9.76	160.47	27.279	13.06	29.045
9	Perambra	3.58	35.27	7.759	23.59	405.12	68.870	35.14	59.380
10	Thodannoor	0.69	11.93	2.624	6.46	119.96	20.392	40.25	43.858
11	Thuneri	0.39	5.59	1.229	8.94	182.75	31.067	53.02	98.321
12	Vadakara	0.04	0.60	0.132	1.22	25.51	4.337	16.98	29.929
Blocks Total		**27.76**	**357.06**	**78.552**	**194.08**	**3326.17**	**565.449**	**398.24**	**670.005**
Municipality Total		**0.56**	**7.54**	**1.658**	**13.15**	**212.17**	**36.069**	**33.12**	**57.354**
Corporation Total		**0.20**	**2.37**	**0.521**	**3.31**	**72.28**	**12.287**	**20.54**	**18.753**
District Total		**28.52**	**366.96**	**80.732**	**210.54**	**3610.62**	**613.805**	**451.91**	**746.112**
WAYANAD									
1	Kalpetta	106.53	2589.60	569.712	28.80	607.90	103.342	13.52	45.432
2	Mananthavady	99.65	2413.86	531.048	14.59	252.90	42.992	6.03	15.302
3	Panamaram	488.87	13291.28	2924.081	41.10	891.90	151.623	20.76	66.126
4	Sulthan Bathery	190.38	4483.55	986.380	21.42	463.72	78.833	11.31	31.644
Blocks Total		**885.44**	**22778.28**	**5011.222**	**105.90**	**2216.41**	**376.790**	**51.62**	**158.504**
Municipality Total		**89.67**	**2191.60**	**482.153**	**12.66**	**207.92**	**35.347**	**4.11**	**9.322**
District Total		**975.10**	**24969.88**	**5493.374**	**118.57**	**2424.34**	**412.137**	**55.73**	**167.826**

TABLE -4

BLOCKWISE AREA AND PRODUCTION OF CROPS 2024-25

KANNUR

Sl. No.	Block name	Ginger			Turmeric			Tamarind	
		Area (Ha)	Production (Tons)		Area (Ha)	Production (Tons)		Area (Ha)	Production (Tons)
			Raw	Cured		Raw	Cured		
1	Edakkad	0.08	1.09	0.241	2.55	41.38	7.034	11.42	20.108
2	Irikkur	6.29	110.95	24.409	22.42	483.69	82.227	28.60	52.969
3	Iritty	7.17	165.25	36.354	20.11	538.29	91.509	18.44	30.593
4	Kalliasseri	0.07	1.25	0.274	3.00	60.57	10.297	22.77	64.925
5	Kannur	0.02	0.41	0.090	1.36	33.39	5.676	8.49	32.438
6	Koothuparamba	0.56	14.37	3.161	14.61	457.91	77.845	26.01	82.962
7	Panoor	0.20	9.80	2.155	3.30	84.71	14.401	5.11	12.583
8	Payyannur	1.65	59.05	12.991	9.07	180.79	30.734	25.58	41.076
9	Peravoor	11.39	240.31	52.868	28.40	971.35	165.129	26.65	63.082
10	Thalasseri	0.28	6.80	1.496	6.92	192.82	32.779	20.55	33.490
11	Thaliparamba	6.55	137.40	30.229	13.15	283.62	48.216	26.20	26.039
Blocks Total		**6.55**	**746.68**	**164.269**	**124.88**	**3328.51**	**565.846**	**219.81**	**460.265**
Municipality Total		**1.51**	**72.60**	**15.971**	**18.87**	**454.66**	**77.292**	**39.63**	**78.950**
Corporation Total		**0.00**	**0.00**	**0.000**	**1.44**	**27.29**	**4.639**	**23.32**	**43.397**
District Total		**35.77**	**819.27**	**180.240**	**145.19**	**3810.45**	**647.777**	**282.76**	**582.612**
KASARGOD									
1	Kanhangad	0.00	0.00	0.000	7.06	131.56	22.365	15.34	43.405
2	Kasaragod	0.18	2.27	0.500	1.58	30.28	5.147	16.43	70.958
3	Karadukka	0.68	9.65	2.122	4.75	110.76	18.829	30.61	111.115
4	Manjeswar	0.00	0.00	0.000	0.95	15.55	2.643	36.27	111.488
5	Neeleswar	0.22	2.82	0.620	7.14	129.03	21.935	9.46	23.740
6	Parappa	11.89	181.74	39.982	21.72	388.12	65.981	20.91	40.900
Blocks Total		**11.89**	**196.47**	**43.224**	**43.21**	**805.29**	**136.899**	**129.01**	**401.605**
Municipality Total		**0.07**	**0.94**	**0.206**	**1.22**	**25.72**	**4.373**	**8.94**	**18.166**
District Total		**13.04**	**197.41**	**43.431**	**44.43**	**831.01**	**141.272**	**137.95**	**419.771**
STATE TOTAL		**2416.88**	**51182.06**	**11260.053**	**2199.33**	**39651.65**	**6740.778**	**7813.19**	**27451.579**

TABLE -4						
BLOCKWISE AREA AND PRODUCTION OF CROPS 2024-25						
TAPIOCA						
THIRUVANANTHAPURAM						
Sl. No.	Block name	Autumn	Winter	Summer	Total	
		Area (Ha)			Area (Ha)	Production (Tons)
1	Athiyannur	73.18	75.59	180.72	329.50	13097.557
2	Chirayinkeezhu	176.66	199.62	733.04	1109.33	37925.189
3	Kilimanoor	464.71	509.65	850.65	1825.02	54883.549
4	Nedumangad	120.08	138.29	249.88	508.26	19885.496
5	Nemom	202.29	158.97	500.11	861.37	34110.277
6	Parassala	213.44	156.65	333.30	703.39	31594.051
7	Perumkadavila	170.85	158.17	422.09	751.10	26429.309
8	Pothencode	103.65	119.39	188.80	411.84	10898.410
9	Vamanapuram	226.08	297.40	551.16	1074.64	33824.335
10	Varkala	332.32	365.05	463.19	1160.56	40692.149
11	Vellanad	243.67	305.25	472.22	1021.15	39016.255
Blocks Total		**2326.93**	**2484.05**	**4945.17**	**9756.15**	**342356.577**
Municipality Total		**229.42**	**261.19**	**422.04**	**912.65**	**30875.649**
Corporation Total		**59.09**	**71.60**	**133.36**	**264.05**	**8308.493**
District Total		**2615.44**	**2816.84**	**5500.57**	**10932.85**	**381540.718**
KOLLAM						
1	Anchal	289.15	374.77	561.63	1225.55	47520.678
2	Chadayamangalam	468.80	389.17	785.52	1643.49	67013.317
3	Chavara	4.26	54.93	34.00	93.19	2419.054
4	Chittumala	37.92	132.51	74.05	244.48	6726.901
5	Ithikkara	112.05	324.90	338.48	775.43	22842.809
6	Kottarakara	155.51	197.39	297.46	650.36	38787.709
7	Mukhathala	108.19	200.96	217.37	526.52	14567.138
8	Oachira	15.33	96.08	84.80	196.21	5867.937
9	Pathanapuram	162.49	319.15	644.45	1126.09	55291.148
10	Sasthamkotta	176.47	514.92	822.57	1513.95	43502.510
11	Vettikavala	369.74	470.30	982.08	1822.11	92016.729
	Blocks Total	**1899.91**	**3075.06**	**4842.41**	**9817.38**	**396555.930**
	Municipality Total	**35.84**	**58.03**	**73.16**	**167.03**	**6827.747**
	Corporation Total	**15.50**	**36.96**	**58.44**	**110.90**	**3421.742**
	District Total	**1951.26**	**3170.05**	**4974.01**	**10095.32**	**406805.419**

TABLE -4						
BLOCKWISE AREA AND PRODUCTION OF CROPS 2024-25						
TAPIOCA						
PATHANAMTHITTA						
Sl.No.	Block name	Autumn	Winter	Summer	Total	
		Area (Ha)			Area (Ha)	Production (Tons)
1	Elanthur	28.94	52.06	105.77	186.77	7050.566
2	Koipram	46.00	96.12	152.32	294.44	12064.685
3	Konni	50.90	80.15	188.50	319.54	15773.529
4	Mallappally	89.83	133.10	217.57	440.49	19381.712
5	Pandalam	38.40	103.33	147.60	289.33	11820.233
6	Parakode	101.91	301.50	511.33	914.74	43678.614
7	Pulikeezhu	9.11	20.39	27.80	57.30	2370.769
8	Ranni	66.78	133.98	213.31	414.07	18229.511
	Blocks Total	**431.88**	**920.62**	**1564.19**	**2916.68**	**130369.618**
	Municipality Total	**35.67**	**79.09**	**140.03**	**254.80**	**12015.331**
	District Total	**467.55**	**999.71**	**1704.22**	**3171.48**	**142384.949**
ALAPPUZHA						
1	Ambalapuzha	2.12	1.57	3.02	6.71	275.936
2	Aryad	2.98	2.62	7.41	13.01	495.916
3	Bharanikkavu	79.19	240.23	290.82	610.24	25286.720
4	Chambakkulam	2.88	6.36	6.44	15.68	518.248
5	Chengannur	91.80	145.29	286.74	523.83	19856.565
6	Harippad	22.28	31.85	33.51	87.64	2861.918
7	Kanjikuzhi	12.17	8.32	20.29	40.78	997.327
8	Mavelikkara	16.73	110.30	124.26	251.29	6250.799
9	Muthukulam	19.89	31.65	28.84	80.38	1641.592
10	Pattanakkad	1.86	1.89	3.20	6.95	224.325
11	Thycattussery	1.14	1.08	1.21	3.43	87.310
12	Veliyanad	1.17	2.58	4.26	8.00	234.260
	Blocks Total	**254.20**	**583.74**	**810.00**	**1647.94**	**58730.914**
	Municipality Total	**22.26**	**17.46**	**53.89**	**93.61**	**2191.361**
	District Total	**276.46**	**601.19**	**863.89**	**1741.55**	**60922.275**

TABLE -4						
BLOCKWISE AREA AND PRODUCTION OF CROPS 2024-25						
TAPIOCA						
KOTTAYAM						
Sl.No.	Block name	Autumn	Winter	Summer	Total	
		Area (Ha)			Area (Ha)	Production (Tons)
1	Erattupetta	170.02	512.00	505.39	1187.40	57499.907
2	Ettumanoor	22.00	46.90	71.69	140.60	5166.926
3	Kaduthuruthy	26.61	47.75	118.45	192.81	7558.660
4	Kanjirappally	116.72	312.80	404.75	834.27	34621.999
5	Lalam	83.95	211.96	237.92	533.82	27131.612
6	Madappally	100.28	129.61	319.98	549.87	29830.340
7	Pallom	41.60	126.58	247.11	415.30	16702.681
8	Pampady	111.25	221.89	366.24	699.38	28230.087
9	Uzhavoor	224.98	459.66	635.69	1320.33	86316.755
10	Vaikom	9.41	13.03	51.32	73.75	2446.770
11	Vazhoor	95.78	180.63	283.42	559.83	25198.317
	Blocks Total	**1002.59**	**2262.81**	**3241.95**	**6507.36**	**320704.053**
	Municipality Total	**15.24**	**40.00**	**94.01**	**149.25**	**6189.310**
	District Total	**1017.83**	**2302.81**	**3335.96**	**6656.60**	**326893.363**
IDUKKI						
1	Adimali	159.88	254.30	357.33	771.52	38681.981
2	Azhutha	88.70	352.58	287.09	728.36	31290.089
3	Devikulam	67.18	75.77	125.12	268.08	9131.343
4	Elamdesom	54.66	122.68	215.92	393.26	21128.023
5	Idukki	162.04	237.90	290.30	690.23	33389.957
6	Kattappana	134.67	170.54	242.20	547.42	18672.059
7	Nedumkandam	76.50	203.05	268.77	548.32	25579.175
8	Thodupuzha	58.72	101.44	179.52	339.69	19612.726
	Blocks Total	**802.36**	**1518.26**	**1966.26**	**4286.88**	**197485.353**
	Municipality Total	**32.57**	**62.42**	**114.54**	**209.54**	**9805.923**
	District Total	**834.93**	**1580.69**	**2080.80**	**4496.41**	**207291.276**

TABLE -4						
BLOCKWISE AREA AND PRODUCTION OF CROPS 2024-25						
TAPIOCA						
ERNAKULAM						
Sl.No.	Block name	Autumn	Winter	Summer	Total	
		Area (Ha)			Area (Ha)	Production (Tons)
1	Alangad	10.86	10.17	27.10	48.13	2367.475
2	Angamali	92.75	102.51	343.53	538.78	18244.545
3	Edapally	0.23	0.45	0.59	1.27	27.777
4	Koovappady	98.95	154.26	488.42	741.63	33243.564
5	Kothamangalam	103.97	168.93	333.56	606.47	31978.493
6	Moovattupuzha	117.85	165.38	308.78	592.00	26129.535
7	Mulanthuruthy	13.59	24.77	48.20	86.57	3036.326
8	Palluruthy	0.06	0.12	0.06	0.24	3.086
9	Pampakkuda	25.78	44.92	148.30	219.00	8896.891
10	Parakadavu	198.69	176.69	387.66	763.04	25612.730
11	Paravur	3.45	3.58	5.16	12.19	370.218
12	Vadavukkode	46.23	80.07	208.11	334.40	18241.594
13	Vazhakkulam	80.77	82.89	248.38	412.03	15420.317
14	Vypin	0.00	0.26	0.10	0.36	6.086
	Blocks Total	**793.19**	**1014.99**	**2547.93**	**4356.11**	**183578.639**
	Municipality Total	**119.12**	**129.56**	**255.89**	**504.57**	**25802.709**
	Corporation Total	**0.53**	**0.25**	**0.16**	**0.94**	**21.971**
	District Total	**912.83**	**1144.80**	**2803.98**	**4861.61**	**209403.318**
THRISSUR						
1	Anthikkad	0.61	5.28	3.81	9.69	292.682
2	Chalakkudy	91.41	74.42	214.56	380.39	17402.900
3	Chavakkad	0.86	2.09	3.73	6.68	143.252
4	Cherpu	1.49	6.07	17.52	25.07	763.727
5	Chowannur	3.23	2.35	3.70	9.28	314.935
6	Irinjalakkuda	11.54	18.07	15.68	45.29	1326.064
7	Kodakara	19.83	31.48	66.39	117.70	5049.373
8	Mala	37.55	50.15	87.99	175.69	6274.291
9	Mathilakom	1.00	3.68	3.74	8.42	225.859
10	Mullassery	0.68	0.98	1.45	3.12	78.554
11	Ollukkara	26.80	15.10	33.84	75.74	3788.297
12	Pazhayannur	8.27	11.07	9.54	28.88	1027.907
13	Puzhakkal	0.83	2.47	6.38	9.68	410.367
14	Thalikkulam	1.53	1.43	2.70	5.66	136.863
15	Vellangallur	6.63	9.50	18.07	34.19	1082.904
16	Wadakkancherry	2.24	3.15	8.16	13.54	555.484
	Blocks Total	**214.49**	**237.29**	**497.25**	**949.04**	**38873.460**
	Municipality Total	**15.38**	**8.77**	**40.11**	**64.26**	**2774.600**
	Corporation Total	**1.32**	**2.27**	**0.80**	**4.39**	**136.464**
	District Total	**231.20**	**248.33**	**538.16**	**1017.69**	**41784.524**

TABLE -4						
BLOCKWISE AREA AND PRODUCTION OF CROPS 2024-25						
TAPIOCA						
PALAKKAD						
Sl.No.	Block name	Autumn	Winter	Summer	Total	
		Area (Ha)			Area (Ha)	Production (Tons)
1	Alathur	9.28	38.41	22.52	70.22	2107.315
2	Attappady	156.30	227.38	119.61	503.30	24226.326
3	Chittoor	7.49	8.87	51.38	67.74	2157.871
4	Kollengode	1.17	1.70	0.08	2.95	84.225
5	Kozhalmannam	0.08	1.77	1.51	3.36	80.774
6	Malampuzha	0.63	3.00	1.31	4.95	129.004
7	Mannarkkad	44.28	50.08	63.87	158.22	5478.529
8	Nenmara	5.04	12.26	2.91	20.21	622.076
9	Ottappalam	27.13	44.53	41.06	112.73	5137.906
10	Palakkad	1.86	11.89	1.68	15.43	473.143
11	Pattambi	2.78	5.55	48.92	57.24	2021.372
12	Sreekrishnapuram	14.80	13.48	14.30	42.58	2235.238
13	Thrithala	2.37	4.02	8.68	15.06	526.856
	Blocks Total	**273.22**	**422.95**	**377.82**	**1073.99**	**45280.634**
	Municipality Total	**27.01**	**19.80**	**29.53**	**76.33**	**4467.995**
	District Total	**300.23**	**442.75**	**407.35**	**1150.32**	**49748.629**
MALAPPURAM						
1	Arikkode	25.75	28.20	75.83	129.79	4571.695
2	Kalikav	42.33	59.50	148.61	250.44	12484.397
3	Kondotty	18.75	39.04	147.61	205.40	7545.227
4	Kuttippuram	23.72	34.15	13.51	71.38	3023.702
5	Malappuram	29.13	57.61	121.43	208.17	8576.768
6	Mankada	165.55	104.50	560.68	830.73	30736.845
7	Nilamboor	29.53	37.80	67.77	135.10	4420.171
8	Perinthalmanna	142.15	159.03	294.11	595.30	24909.542
9	Perumpadappu	0.14	1.15	1.17	2.46	56.147
10	Ponnani	0.28	0.59	0.59	1.47	49.754
11	Thanur	0.80	1.95	3.93	6.68	204.872
12	Thirurangadi	13.80	23.12	65.38	102.30	2507.924
13	Tirur	1.02	2.19	2.75	5.96	129.304
14	Vengara	73.27	79.43	236.40	389.10	14479.448
15	Wandoor	51.00	101.89	71.77	224.67	11118.963
	Blocks Total	**617.24**	**730.15**	**1811.55**	**3158.93**	**124814.761**
	Municipality Total	**43.68**	**46.08**	**179.12**	**268.88**	**11117.859**
	District Total	**660.92**	**776.23**	**1990.66**	**3427.81**	**135932.620**

TABLE -4						
BLOCKWISE AREA AND PRODUCTION OF CROPS 2024-25						
TAPIOCA						
KOZHIKODE						
Sl.No.	Block name	Autumn	Winter	Summer	Total	
		Area (Ha)			Area (Ha)	Production (Tons)
1	Balussery	16.75	46.62	53.93	117.29	3115.610
2	Chelannur	10.04	32.75	52.73	95.53	2837.912
3	Koduvally	56.47	122.10	155.38	333.95	14551.865
4	Kozhikkode	1.25	2.91	2.95	7.12	223.051
5	Kunnamangalam	12.50	23.36	48.55	84.42	2802.863
6	Kunnummel	9.97	27.31	26.11	63.39	1828.900
7	Melady	1.90	2.10	3.21	7.21	124.623
8	Panthalayini	0.36	1.59	1.74	3.69	83.429
9	Perambra	22.68	33.31	50.43	106.42	3746.008
10	Thodannoor	1.16	4.81	8.09	14.06	419.903
11	Thuneri	4.37	9.48	18.40	32.26	786.741
12	Vadakara	0.06	0.95	1.78	2.79	57.681
	Blocks Total	**137.51**	**307.29**	**423.32**	**868.13**	**30578.587**
	Municipality Total	**7.99**	**22.99**	**40.27**	**71.25**	**2119.288**
	Corporation Total	**1.53**	**5.87**	**13.30**	**20.70**	**401.333**
	District Total	**147.04**	**336.15**	**476.88**	**960.07**	**33099.208**
WAYANAD						
1	Kalpetta	27.91	24.59	278.44	330.94	12910.333
2	Mananthavady	31.13	41.95	194.88	267.95	12428.128
3	Panamaram	55.39	82.81	186.26	324.46	13895.874
4	Sulthan Bathery	98.30	11.24	180.95	290.49	14070.549
	Blocks Total	**212.73**	**160.58**	**840.53**	1213.84	53304.885
	Municipality Total	**17.87**	**20.67**	**68.83**	107.37	3940.317
	District Total	**230.60**	**181.25**	**909.36**	1321.21	57245.202

TABLE -4						
BLOCKWISE AREA AND PRODUCTION OF CROPS 2024-25						
TAPIOCA						
KANNUR						
Sl.No.	Block name	Autumn	Winter	Summer	Total	
		Area (Ha)			Area (Ha)	Production (Tons)
1	Edakkad	0.89	2.05	3.24	6.18	150.084
2	Irikkur	25.49	77.41	64.87	167.77	6255.852
3	Iritty	16.96	64.99	83.81	165.76	5432.579
4	Kalliasseri	0.14	1.26	1.75	3.15	147.563
5	Kannur	0.31	1.06	1.13	2.50	92.897
6	Koothuparamba	9.00	10.71	24.56	44.26	1333.460
7	Panoor	1.14	1.65	4.80	7.59	146.310
8	Payyannur	1.16	37.88	23.61	62.66	1919.818
9	Peravoor	66.51	72.96	128.02	267.48	12440.426
10	Thalasseri	5.44	12.93	8.55	26.92	1275.337
11	Thaliparamba	11.02	75.39	86.61	173.01	7195.687
	Blocks Total	**138.06**	**358.28**	**430.94**	**927.28**	**36390.012**
	Municipality Total	**13.91**	**30.01**	**78.93**	**122.85**	**4089.583**
	Corporation Total	**1.50**	**0.33**	**2.00**	**3.83**	**93.770**
	District Total	**153.48**	**388.62**	**511.87**	**1053.97**	**40573.365**
KASARGOD						
1	Kanhangad	2.79	10.33	17.07	30.19	734.004
2	Kasaragod	0.12	1.77	0.70	2.59	64.522
3	Karadukka	3.32	17.28	15.15	35.75	1010.089
4	Manjeswar	0.41	0.99	0.66	2.06	42.768
5	Neeleswar	2.49	13.07	13.82	29.37	1051.472
6	Parappa	29.51	145.53	85.52	260.56	8080.175
	Blocks Total	**38.64**	**188.97**	**132.92**	**360.52**	**10983.029**
	Municipality Total	**1.04**	**1.94**	**1.94**	**4.92**	**146.048**
	District Total	**39.68**	**190.91**	**134.86**	**365.44**	**11129.078**
	STATE TOTAL	**9839.44**	**15180.33**	**26232.58**	**51252.35**	**2104753.945**

TABLE -4.1									
BLOCKWISE AREA OF CROPS 2024-25 Unit: Ha									
THIRUVANANTHAPURAM									
Sl.No.	Block name	Clove	Papaya	Drumstick	Amaranthus	Brinjal	Ladies Finger	Bitter Gourd	Snake Gourd
1	Athiyannur	0.00	118.62	98.41	34.052	4.222	5.714	1.072	1.928
2	Chirayinkeezhu	0.51	61.69	123.95	5.235	4.717	3.173	2.672	0.798
3	Kilimanoor	0.19	153.62	241.77	15.026	15.54	8.716	10.512	3.661
4	Nedumangad	0.11	46.52	58.50	5.71	2.892	2.458	8.955	3.043
5	Nemom	0.02	164.05	195.12	69.022	13.065	24.708	14.161	11.842
6	Parassala	0.00	132.33	123.29	35.328	22.583	13.908	2.345	4.922
7	Perumkadavila	2.37	141.59	136.39	22.059	13.458	8.447	7.097	10.185
8	Pothencode	0.11	66.99	111.80	9.143	3.106	2.067	3.461	2.569
9	Vamanapuram	0.57	63.58	92.39	11.772	8.138	6.68	12.012	20.156
10	Varkala	0.00	74.85	90.48	7.516	9.404	5.259	2.004	1.619
11	Vellanad	0.13	74.36	79.62	9.986	6.93	6.056	5.663	2.546
Blocks Total		**3.99**	**1098.19**	**1351.70**	**224.85**	**104.055**	**87.184**	**69.954**	**63.27**
Municipality Total		**0.32**	**74.40**	**99.64**	**18.98**	**7.515**	**6.141**	**7.675**	**6.722**
Corporation Total		**0.00**	**214.19**	**265.78**	**20.673**	**8.296**	**6.726**	**4.414**	**2.389**
District Total		**4.31**	**1386.77**	**1717.11**	**264.503**	**119.866**	**100.051**	**82.043**	**72.381**
KOLLAM									
1	Anchal	1.03	151.80	147.71	30.531	21.191	14.88	22.237	5.843
2	Chadayamangalam	0.04	127.49	150.36	18.485	12.733	9.53	15.356	3.906
3	Chavara	0.08	79.40	33.75	3.806	3.747	1.831	1.741	0.472
4	Chittumala	0.00	133.01	170.77	8.094	5.638	5.089	4.603	2.04
5	Ithikkara	0.00	172.51	174.47	12.508	13.467	7.614	7.862	3.703
6	Kottarakara	0.00	30.46	23.40	10.983	5.706	5.538	11.835	1.197
7	Mukhathala	0.06	131.15	196.58	14.832	14.965	10.187	7.064	3.935
8	Oachira	0.19	65.94	54.98	18.985	8.54	7.06	10.127	4.737
9	Pathanapuram	0.21	62.89	66.37	20.495	25.306	10.437	19.294	2.923
10	Sasthamkotta	0.00	117.58	74.56	12.422	10.525	9.053	12.96	4.919
11	Vettikavala	0.03	92.14	121.04	16.201	22.609	13.165	19.966	6.159
	Blocks Total	**1.64**	**1164.36**	**1213.99**	**167.34**	**144.429**	**94.385**	**133.044**	**39.835**
	Municipality Total	**0.00**	**63.56**	**73.97**	**4.558**	**3.606**	**2.902**	**3.245**	**0.705**
	Corporation Total	**0.02**	**85.51**	**136.20**	**11.306**	**9.437**	**6.676**	**4.365**	**1.554**
	District Total	**1.65**	**1313.43**	**1424.16**	**183.204**	**157.472**	**103.962**	**140.653**	**42.094**

TABLE -4.1									
BLOCKWISE AREA OF CROPS 2024-25 Unit: Ha									
PATHANAMTHITTA									
Sl. No.	Block name	Clove	Papaya	Drumstick	Amaranthus	Brinjal	Ladies Finger	Bitter Gourd	Snake Gourd
1	Elanthur	1.34	115.84	67.06	7.080	13.404	8.494	10.470	5.149
2	Koipram	0.23	97.42	71.91	8.393	9.472	9.481	10.511	5.080
3	Konni	0.44	119.67	92.61	7.319	8.988	8.025	12.055	1.310
4	Mallappally	0.05	76.47	63.48	11.638	16.030	16.552	16.291	10.209
5	Pandalam	0.15	91.67	57.12	7.687	8.281	4.800	9.668	8.685
6	Parakode	0.57	135.80	99.78	17.587	29.963	16.924	27.415	19.691
7	Pulikeezhu	0.75	36.11	28.12	2.747	1.307	1.410	2.266	1.602
8	Ranni	0.25	155.89	116.14	11.972	18.273	14.043	12.943	4.177
Blocks Total		**3.78**	**828.85**	**596.23**	**74.423**	**105.718**	**79.729**	**101.619**	**55.903**
Municipality Total		**0.44**	**94.38**	**59.21**	**7.884**	**8.687**	**5.706**	**9.999**	**3.787**
District Total		**4.22**	**923.24**	**655.43**	**82.307**	**114.405**	**85.435**	**111.618**	**59.690**
ALAPPUZHA									
1	Ambalapuzha	0.00	109.89	31.14	2.576	1.159	0.720	1.187	0.736
2	Aryad	0.00	89.31	41.40	8.337	5.142	4.728	4.761	4.207
3	Bharanikkavu	0.00	157.58	120.32	45.632	26.462	17.342	23.121	20.012
4	Chambakkulam	0.00	91.04	25.19	3.921	2.521	3.637	7.039	8.075
5	Chengannur	0.00	101.23	43.37	14.023	18.431	12.252	16.229	11.893
6	Harippad	0.00	92.01	24.20	27.885	5.817	4.910	11.964	7.077
7	Kanjikuzhi	0.00	128.30	52.76	100.654	30.231	53.525	76.940	54.550
8	Mavelikkara	0.00	58.67	32.71	7.871	19.398	7.370	5.717	4.375
9	Muthukulam	0.00	106.37	37.74	21.532	5.648	4.447	17.276	5.325
10	Pattanakkad	0.00	87.10	31.93	7.925	3.558	2.969	4.632	2.590
11	Thycattussery	0.00	57.44	8.41	9.510	3.660	4.908	5.581	5.380
12	Veliyanad	0.00	57.12	7.97	2.228	0.913	1.244	2.974	1.279
Blocks Total		**0.00**	**1136.07**	**457.15**	**252.094**	**122.940**	**118.052**	**177.421**	**125.499**
Municipality Total		**0.00**	**135.44**	**76.70**	**13.121**	**8.712**	**5.547**	**8.218**	**5.720**
District Total		**0.00**	**1271.51**	**533.85**	**265.215**	**131.652**	**123.599**	**185.639**	**131.219**

TABLE -4.1									
BLOCKWISE AREA OF CROPS 2024-25 Unit: Ha									
KOTTAYAM									
Sl. No.	Block name	Clove	Papaya	Drumstick	Amaranthus	Brinjal	Ladies Finger	Bitter Gourd	Snake Gourd
1	Erattupetta	154.07	149.200	92.327	23.164	31.352	26.374	35.807	9.318
2	Ettumanoor	0.12	97.543	37.953	3.592	3.415	3.118	4.809	4.79
3	Kaduthuruthy	0.03	46.158	19.753	9.97	5.459	3.36	12.872	19.344
4	Kanjirappally	2.94	138.464	83.260	7.833	18.164	15.49	16.417	1.704
5	Lalam	0.00	124.923	64.348	12.138	16.68	13.821	15.597	5.02
6	Madappally	0.10	114.159	36.377	26.508	6.45	11.79	13.705	35.707
7	Pallom	0.02	106.004	52.624	3.225	3.485	3.876	11.707	9.83
8	Pampady	0.42	142.619	88.057	5.267	13.589	8.892	19.418	6.439
9	Uzhavoor	0.04	127.137	67.461	20.56	36.443	26.505	49.662	31.594
10	Vaikom	0.156	75.423	37.453	9.937	2.949	2.895	3.219	1.628
11	Vazhoor	0.322	127.130	76.494	4.548	15.464	10.083	8.313	3.102
Blocks Total		**158.203**	**1248.76**	**656.107**	**126.742**	**153.45**	**126.204**	**191.526**	**128.476**
Municipality Total		0.045	117.572	60.060	8.385	6.201	5.205	13.479	7.43
District Total		**158.248**	**1366.332**	**716.167**	**135.127**	**159.651**	**131.409**	**205.005**	**135.906**
IDUKKI									
1	Adimali	52.572	92.096	55.695	10.877	9.421	2.683	26.123	1.956
2	Azhutha	70.773	177.737	73.379	14.704	13.064	4.269	26.452	0.484
3	Devikulam	15.458	52.898	20.852	6.824	7.533	1.074	23.31	0.44
4	Elamdesom	3.795	102.705	44.791	10.513	10.944	9.673	11.776	3.371
5	Idukki	56.913	93.136	66.892	10.491	10.733	7.772	139.09	5.026
6	Kattappana	94.074	101.136	31.099	7.137	6.96	1.831	66.917	1.493
7	Nedumkandam	83.102	109.151	32.748	12.848	7.512	1.38	39.502	0.722
8	Thodupuzha	0.073	67.101	28.252	5.162	6.953	4.933	8.295	0.945
Blocks Total		**376.76**	**795.96**	**353.708**	**78.556**	**73.12**	**33.615**	**341.465**	**14.437**
Municipality Total		46.642	52.301	43.731	3.687	3.833	3.818	17.658	1.128
District Total		**423.402**	**848.261**	**397.439**	**82.243**	**76.953**	**37.433**	**359.123**	**15.565**

TABLE -4.1									
BLOCKWISE AREA OF CROPS 2024-25 Unit: Ha									
ERNAKULAM									
Sl.No.	Block name	Clove	Papaya	Drumstick	Amaranthus	Brinjal	Ladies Finger	Bitter Gourd	Snake Gourd
1	Alangad	0.000	46.450	24.302	27.385	3.772	5.842	2.073	1.309
2	Angamali	0.034	108.822	50.510	20.473	11.197	20.251	10.800	14.613
3	Edapally	0.000	49.181	16.510	0.778	0.737	0.617	0.930	0.519
4	Koovappady	0.000	91.070	37.741	4.836	5.213	4.919	3.060	2.563
5	Kothamangalam	0.000	82.999	50.261	6.574	9.308	7.600	7.584	5.060
6	Moovattupuzha	0.000	70.877	17.380	7.744	8.979	8.180	9.889	4.676
7	Mulanthuruthy	0.023	118.624	82.923	10.466	6.167	7.522	8.032	3.923
8	Palluruthy	0.000	22.459	14.088	0.696	0.450	0.932	0.904	0.564
9	Pampakkuda	0.165	45.933	26.653	3.245	5.554	5.658	9.401	8.401
10	Parakadavu	0.000	166.253	130.382	24.315	11.109	14.805	14.619	11.402
11	Paravur	0.032	56.827	26.975	9.295	6.017	7.152	4.938	3.774
12	Vadavukkode	0.000	71.018	49.597	5.501	5.363	6.640	5.235	5.405
13	Vazhakkulam	0.000	125.265	66.009	10.564	6.618	7.015	4.624	3.196
14	Vypin	0.000	27.332	20.921	1.208	0.800	1.824	0.666	0.258
Blocks Total		**0.254**	**1083.11**	**614.252**	**133.080**	**81.284**	**98.957**	**82.755**	**65.663**
Municipality Total		**0.064**	**181.862**	**122.167**	8.010	8.495	9.693	6.250	5.313
Corporation Total		**0.043**	**39.154**	**32.416**	0.278	0.251	0.359	0.748	0.264
District Total		**0.361**	**1304.126**	**768.835**	**141.368**	**90.030**	**109.009**	**89.753**	**71.240**
THRISSUR									
1	Anthikkad	0.105	75.147	43.289	2.023	2.346	2.477	2.401	0.474
2	Chalakkudy	0.000	112.541	46.314	2.973	4.178	11.767	2.534	1.646
3	Chavakkad	0.000	43.591	42.844	2.441	2.319	1.557	1.422	0.913
4	Cherpu	0.111	35.155	38.335	0.856	1.704	1.173	1.094	0.417
5	Chowannur	0.144	93.966	90.150	5.066	3.882	4.717	3.980	1.640
6	Irinjalakkuda	0.000	48.783	30.178	5.298	3.426	10.526	4.927	3.117
7	Kodakara	0.261	83.560	64.273	4.431	5.653	10.774	8.549	4.812
8	Mala	0.000	106.725	74.908	4.716	5.065	17.044	5.062	4.308
9	Mathilakom	0.000	110.971	50.650	7.203	3.983	3.488	3.627	2.451
10	Mullassery	0.038	50.865	48.171	1.638	1.701	1.358	1.355	0.356
11	Ollukkara	0.185	60.082	59.327	5.033	3.135	2.588	8.136	2.051
12	Pazhayannur	0.074	93.581	146.760	7.654	6.196	8.106	29.218	9.471
13	Puzhakkal	0.179	55.705	73.958	1.625	2.904	2.157	1.275	0.314
14	Thalikkulam	0.047	59.686	29.045	1.837	1.264	1.200	1.514	0.810
15	Vellangallur	0.065	82.782	49.282	4.822	3.417	5.540	1.457	0.615
16	Wadakkancherry	0.000	54.010	67.972	4.658	1.225	4.060	1.444	0.261
Blocks Total		**1.209**	**1167.15**	**955.456**	**62.274**	**52.398**	**88.532**	**77.995**	**33.656**
Municipality Total		**0.067**	**114.379**	**70.839**	5.258	5.389	13.299	6.911	1.823
Corporation Total		**0.306**	**55.121**	**62.221**	1.599	3.097	3.808	1.915	0.586
District Total		**1.582**	**1336.652**	**1088.516**	**69.131**	**60.884**	**105.639**	**86.821**	**36.065**

TABLE -4.1									
BLOCKWISE AREA OF CROPS 2024-25 Unit: Ha									
PALAKKAD									
Sl. No.	Block name	Clove	Papaya	Drumstick	Amaranthus	Brinjal	Ladies Finger	Bitter Gourd	Snake Gourd
1	Alathur	0.158	147.078	234.350	3.778	11.891	10.348	2.430	1.721
2	Attappady	7.178	100.123	143.908	46.713	70.004	71.656	17.416	5.840
3	Chittoor	0.173	107.700	153.398	11.132	36.915	92.430	4.986	9.690
4	Kollengode	0.000	58.403	92.901	5.711	7.881	12.825	7.983	14.238
5	Kozhalmannam	0.000	75.275	128.925	6.002	9.631	8.810	1.763	1.105
6	Malampuzha	0.524	87.990	123.613	8.389	10.996	23.800	2.252	0.263
7	Mannarkkad	0.000	162.975	251.774	19.918	15.838	13.189	15.798	2.972
8	Nenmara	0.027	41.594	75.515	5.704	12.759	44.160	88.983	103.565
9	Ottappalam	0.000	136.953	230.024	5.907	9.719	22.141	10.201	3.449
10	Palakkad	0.000	60.726	76.800	8.373	19.439	10.064	3.207	0.675
11	Pattambi	0.000	83.389	119.997	7.005	13.657	12.657	6.376	3.940
12	Sreekrishnapuram	0.000	123.914	159.666	4.868	5.679	6.983	3.980	1.273
13	Thrithala	0.000	121.013	152.001	9.329	3.107	6.815	3.334	2.191
Blocks Total		**8.06**	**1307.133**	**1942.872**	**142.829**	**227.516**	**335.878**	**168.709**	**150.922**
Municipality Total		**0.000**	**91.934**	**165.375**	**3.997**	**5.163**	**8.734**	**2.960**	**1.747**
District Total		**8.060**	**1399.067**	**2108.247**	**146.826**	**232.679**	**344.612**	**171.669**	**152.669**
MALAPPURAM									
1	Arikkode	0.083	209.049	233.994	9.593	3.757	9.648	10.226	10.682
2	Kalikav	0.373	158.698	275.420	16.227	7.201	7.664	9.891	4.938
3	Kondotty	0.072	146.910	122.933	6.685	4.375	14.878	6.373	1.802
4	Kuttippuram	2.134	190.403	300.181	6.606	5.716	6.641	3.873	4.007
5	Malappuram	0.000	236.854	233.315	12.466	3.724	14.180	5.510	2.021
6	Mankada	0.000	201.553	285.873	14.769	6.834	12.341	8.201	3.850
7	Nilamboor	0.000	110.866	106.764	4.757	3.399	4.875	12.901	5.046
8	Perinthalmanna	0.029	199.477	284.676	11.136	5.873	14.633	7.338	4.696
9	Perumpadappu	0.189	93.404	83.884	1.940	1.167	1.168	0.887	0.283
10	Ponnani	0.100	75.567	82.405	2.273	1.166	0.857	0.799	0.183
11	Thanur	0.000	74.507	106.384	3.004	1.639	2.331	0.902	0.475
12	Thirurangadi	0.000	137.833	152.929	4.252	1.342	4.656	1.017	0.849
13	Tirur	0.355	129.047	90.740	4.487	2.029	1.937	2.008	1.108
14	Vengara	0.258	194.205	188.014	4.855	2.515	12.492	3.443	3.930
15	Wandoor	0.037	230.849	268.960	6.738	7.111	10.944	4.100	1.866
Blocks Total		**3.63**	**2389.222**	**2816.472**	**109.788**	**57.848**	**119.245**	**77.469**	**45.736**
Municipality Total		**0.064**	**312.605**	**366.228**	23.730	5.454	28.786	16.120	11.355
District Total		**3.694**	**2701.827**	**3182.7**	**133.518**	**63.302**	**148.031**	**93.589**	**57.091**

TABLE -4.1									
BLOCKWISE AREA OF CROPS 2024-25 Unit: Ha									
KOZHIKODE									
Sl. No.	Block name	Clove	Papaya	Drumstick	Amaranthus	Brinjal	Ladies Finger	Bitter Gourd	Snake Gourd
1	Balussery	1.835	170.708	103.613	12.738	3.701	4.483	5.284	2.266
2	Chelannur	1.078	169.498	85.513	6.689	1.709	3.611	2.599	1.423
3	Koduvally	8.796	279.281	144.966	21.801	9.562	4.355	6.694	1.005
4	Kozhikkode	0.214	30.827	33.950	1.589	0.495	0.435	0.562	0.284
5	Kunnamangalam	0.069	250.779	176.652	11.149	2.491	11.715	5.583	2.216
6	Kunnummel	14.456	82.918	99.503	3.652	1.075	1.400	1.412	0.883
7	Melady	0.000	81.584	36.959	3.521	0.695	0.574	0.667	0.399
8	Panthalayini	0.121	94.158	32.989	6.166	2.351	2.352	2.770	1.363
9	Perambra	0.193	116.956	60.918	13.613	2.041	3.787	4.919	1.527
10	Thodannoor	0.276	92.068	86.415	3.750	0.816	1.558	2.433	0.527
11	Thuneri	1.856	114.902	146.635	4.099	1.531	2.267	2.124	0.753
12	Vadakara	0.000	53.757	58.155	1.705	0.482	1.474	0.596	0.243
Blocks Total		**28.894**	**1537.436**	**1066.268**	**90.472**	**26.949**	**38.011**	**35.643**	**12.889**
Municipality Total		**0.043**	**183.190**	**114.662**	9.959	1.741	3.558	2.524	1.154
Corporation Total		**0.848**	**222.608**	**136.344**	4.163	0.957	2.925	1.913	0.914
District Total		**29.785**	**1943.234**	**1317.274**	**104.594**	**29.647**	**44.494**	**40.080**	**14.957**
WAYANAD									
1	Kalpetta	9.602	110.277	88.027	24.582	13.922	3.773	40.287	1.632
2	Mananthavady	2.299	72.374	47.298	13.393	6.741	2.728	214.006	0.623
3	Panamaram	5.705	89.911	114.000	12.641	12.002	2.693	5.469	0.928
4	Sulthan Bathery	2.568	50.082	38.434	7.91	5.512	0.837	2.55	0.162
Blocks Total		**20.174**	**322.644**	**287.759**	**58.526**	**38.177**	**10.031**	**262.312**	**3.345**
Municipality Total		**1.800**	**45.245**	**54.108**	5.972	5.617	1.846	3.02	0.126
District Total		**21.974**	**367.889**	**341.867**	**64.498**	**43.794**	**11.877**	**265.332**	**3.471**

TABLE -4.1									
BLOCKWISE AREA OF CROPS 2024-25 Unit: Ha									
KANNUR									
Sl. No.	Block name	Clove	Papaya	Drumstick	Amaranthus	Brinjal	Ladies Finger	Bitter Gourd	Snake Gourd
1	Edakkad	0.033	48.296	48.318	7.033	1.203	2.057	1.767	0.533
2	Irikkur	0.851	179.766	161.484	10.804	9.833	6.847	7.115	1.049
3	Iritty	0.460	131.108	133.412	11.196	7.248	6.495	8.566	1.280
4	Kalliasseri	0.052	113.939	95.563	6.389	2.478	2.643	2.664	0.709
5	Kannur	0.014	91.017	120.841	8.599	0.962	2.040	1.386	0.627
6	Koothuparamba	0.000	99.486	89.626	14.313	2.318	3.257	3.438	0.453
7	Panoor	0.018	51.867	35.269	12.886	1.679	4.267	0.549	0.350
8	Payyannur	0.116	208.008	190.425	8.040	6.332	4.619	4.818	2.440
9	Peravoor	0.035	106.861	116.128	20.642	6.682	10.441	9.143	2.177
10	Thalasseri	0.000	125.630	118.047	13.663	4.091	7.406	2.226	0.868
11	Thaliparamba	0.000	214.488	242.852	21.126	15.236	11.572	11.285	5.884
Blocks Total		**1.579**	**1370.466**	**1351.965**	**134.691**	**58.062**	**61.644**	**52.957**	**16.370**
Municipality Total		0.176	243.608	197.467	20.723	10.080	11.475	8.383	1.673
Corporation Total		0.000	118.941	134.384	2.127	0.960	0.973	0.453	0.030
District Total		**1.755**	**1733.015**	**1683.816**	**157.541**	**69.102**	**74.092**	**61.793**	**18.073**
KASARGOD									
1	Kanhangad	0.000	99.515	55.983	8.688	3.718	11.7	3.549	0.494
2	Kasaragod	0.000	96.627	51.771	7.545	3.824	7.28	1.805	0.915
3	Karadukka	0.099	117.308	55.662	7.685	8.642	12.318	5.038	3.565
4	Manjeswar	0.599	169.745	84.422	5.132	6.977	21.838	2.351	1.922
5	Neeleswar	0.022	87.625	39.713	5.228	4.201	6.176	3.53	0.798
6	Parappa	0.048	148.079	129.934	14.993	15.414	14.57	13.345	3.979
Blocks Total		**0.768**	**718.899**	**417.485**	**49.271**	**42.776**	**73.882**	**29.618**	**11.673**
Municipality Total		0.000	77.401	56.716	13.628	2.893	5.307	0.693	0.459
District Total		**0.768**	**796.300**	**474.201**	**62.899**	**45.669**	**79.189**	**30.311**	**12.132**
STATE TOTAL		**659.816**	**18691.652**	**16409.623**	**1892.974**	**1395.106**	**1498.832**	**1923.429**	**822.553**

Table 4.1									
BLOCKWISE AREA OF CROPS 2024-25 Unit :-Ha									
THIRUVANANTHAPURAM									
Sl. No	**Block name**	**Little Gourd (koval)**	**Ash Gourd (Kumbalam)**	**Payar (Achinga)**	**Pumpkin (Mathan)**	**Cucumber (Vellari)**	**Bottle Gourd (Churakka/ Kazhuthan)**	**Chillies**	**Cabbage**
1	Athiyannur	3.578	0.015	18.126	1.406	16.079	0.102	4.588	0.000
2	Chirayinkeezhu	4.353	1.104	6.472	2.239	1.832	1.210	9.381	0.041
3	Kilimanoor	9.434	0.701	17.638	1.544	2.225	0.742	32.524	0.000
4	Nedumangad	3.051	0.462	13.124	1.043	3.911	0.238	6.350	0.051
5	Nemom	8.988	1.041	43.541	0.976	34.482	0.680	14.119	0.000
6	Parassala	5.333	0.123	31.970	1.928	21.932	0.033	13.955	0.000
7	Perumkadavila	7.589	0.246	25.162	2.955	42.097	0.000	14.642	0.000
8	Pothencode	1.064	0.118	6.873	0.403	2.741	0.000	4.509	0.000
9	Vamanapuram	8.589	0.462	23.629	1.705	16.238	0.326	13.226	0.000
10	Varkala	3.940	0.135	11.122	1.205	0.516	0.043	23.561	0.000
11	Vellanad	4.074	0.739	17.968	1.890	4.270	0.044	9.942	0.000
Block Total		**59.993**	**5.146**	**215.625**	**17.294**	**146.323**	**3.418**	**146.797**	**0.092**
Municipality Total		4.658	0.140	25.604	0.901	**15.802**	**0.000**	**10.787**	**0.000**
Corporation Total		6.211	0.851	12.141	1.352	**5.248**	**0.011**	**6.387**	**0.024**
District Total		**70.862**	**6.137**	**253.370**	**19.547**	**167.373**	**3.429**	**163.971**	**0.116**
KOLLAM									
1	Anchal	21.313	5.552	51.874	5.811	2.701	1.159	28.929	0.000
2	Chadayamangalam	20.545	4.433	27.104	5.381	1.880	5.500	31.483	0.000
3	Chavara	10.010	2.495	4.194	2.185	0.500	0.000	9.786	0.000
4	Chittumala	9.721	1.889	10.426	2.249	0.593	0.000	11.234	0.000
5	Ithikkara	17.483	2.807	17.972	5.354	1.896	0.212	14.410	0.000
6	Kottarakkara	8.439	3.454	16.510	4.343	1.258	0.870	9.818	0.112
7	Mukhathala	9.865	3.270	13.849	4.688	2.315	0.934	16.410	0.000
8	Oachira	19.598	2.813	14.477	4.501	1.862	0.023	16.910	0.069
9	Pathanapuram	29.692	4.533	43.973	3.558	1.229	0.962	26.961	0.633
10	Sasthamkotta	22.493	4.605	30.300	7.344	2.684	0.113	12.930	0.000
11	Vettikavala	29.341	10.638	33.436	9.596	2.702	2.113	29.012	0.051
Block Total		**198.500**	**46.489**	**264.115**	**55.010**	**19.620**	**11.886**	**207.883**	**0.865**
Municipality Total		**7.293**	**2.357**	**6.911**	**1.859**	0.476	0.213	6.458	0.000
Corporation Total		**9.505**	**2.084**	**10.748**	**3.022**	0.708	0.134	13.310	0.000
District Total		**215.298**	**50.930**	**281.774**	**59.891**	**20.804**	**12.233**	**227.651**	**0.865**

Table 4.1									
BLOCKWISE AREA OF CROPS 2024-25 Unit :-Ha									
PATHANAMTHITTA									
Sl. No	Block name	Little Gourd (koval)	Ash Gourd (Kumbalam)	Payar (Achinga)	Pumpkin (Mathan)	Cucumber (Vellari)	Bottle Gourd (Churakka/ Kazhuthan)	Chillies	Cabbage
1	Elanthur	25.036	10.924	17.118	4.617	2.429	0.056	7.695	0.156
2	Koipram	15.875	7.534	15.697	6.109	3.529	0.136	5.838	0.039
3	Konni	19.957	10.343	19.903	4.058	1.331	0.266	7.861	0.102
4	Mallappally	25.851	14.795	27.099	12.468	7.191	0.177	14.659	0.000
5	Pandalam	13.596	4.257	19.832	2.448	1.083	0.000	5.116	0.101
6	Parakode	48.358	18.086	72.366	12.833	5.852	0.109	18.089	0.048
7	Pulikeezhu	6.557	0.776	8.581	0.694	0.390	0.000	1.160	0.107
8	Ranni	25.524	16.039	19.775	12.086	2.913	0.000	12.711	0.043
Block Total		**180.754**	**82.754**	**200.371**	**55.313**	**24.718**	**0.744**	**73.129**	**0.596**
Municipality Total		**17.627**	**4.056**	**18.214**	**2.897**	**2.983**	**0.057**	**4.378**	**0.000**
District Total		**198.381**	**86.810**	**218.585**	**58.210**	**27.701**	**0.801**	**77.507**	**0.596**
ALAPPUZHA									
1	Ambalapuzha	9.518	0.339	5.236	1.047	0.195	0.000	1.982	0.000
2	Aryad	5.645	0.432	10.010	3.190	1.090	0.119	5.362	0.026
3	Bharanikkavu	52.628	7.611	62.659	4.234	12.405	0.890	33.950	0.135
4	Chambakkulam	12.584	1.295	16.886	1.437	3.248	0.000	2.569	0.000
5	Chengannur	12.894	4.958	39.614	3.760	9.768	0.000	14.090	0.000
6	Harippad	22.420	5.048	17.457	4.197	1.967	0.000	5.633	0.000
7	Kanjikuzhi	9.553	16.332	100.093	21.598	28.941	0.295	9.955	0.022
8	Mavelikkara	21.445	1.995	13.857	1.347	1.873	0.996	32.927	0.000
9	Muthukulam	26.715	4.206	26.017	3.240	2.777	0.000	5.488	0.021
10	Pattanakkad	4.482	1.887	8.055	2.419	1.800	0.058	3.191	0.028
11	Thycattussery	2.955	1.147	11.779	1.692	1.305	0.000	4.786	0.000
12	Veliyanad	4.724	0.760	6.345	0.736	0.397	0.000	1.025	0.000
Block Total		**185.563**	**46.010**	**318.008**	**48.897**	**65.766**	**2.358**	**120.958**	**0.232**
Municipality Total		**11.711**	**2.728**	**15.900**	**3.893**	**3.658**	**0.029**	**6.185**	**0.028**
District Total		**197.274**	**48.738**	**333.908**	**52.790**	**69.424**	**2.387**	**127.143**	**0.260**

Table 4.1									
BLOCKWISE AREA OF CROPS2024-25 Unit :-Ha									
KOTTAYAM									
Sl. No	Block name	Little Gourd (koval)	Ash Gourd (Kumbalam)	Payar (Achinga)	Pumpkin (Mathan)	Cucumber (Vellari)	Bottle Gourd (Churakka/ Kazhuthan)	Chillies	Cabbage
1	Erattupetta	43.146	15.179	36.003	20.221	4.033	0.096	39.430	0.889
2	Ettumanoor	23.437	2.238	18.593	2.499	1.312	0.000	2.913	0.000
3	Kaduthuruthy	12.635	6.395	46.239	5.982	2.951	0.039	5.466	0.000
4	Kanjirappally	31.875	4.597	22.917	5.112	0.287	0.000	18.914	0.000
5	Lalam	23.162	6.055	22.396	7.762	3.957	0.000	18.606	0.116
6	Madappally	39.752	4.044	52.594	2.624	4.451	2.134	5.722	0.000
7	Pallom	19.043	2.447	24.049	2.632	3.442	0.000	4.285	0.000
8	Pampady	47.047	4.138	33.460	6.607	3.137	0.000	9.711	0.048
9	Uzhavoor	52.185	20.516	75.461	20.162	17.161	0.967	35.661	0.742
10	Vaikom	6.359	2.449	13.072	2.419	7.464	0.085	5.607	0.000
11	Vazhoor	22.774	5.506	15.825	3.860	1.296	0.024	6.328	0.000
Block Total		**321.415**	**73.564**	**360.609**	**79.880**	**49.491**	**3.345**	**152.643**	**1.795**
Municipality Total		26.828	3.498	27.875	2.108	**1.245**	**0.129**	**5.050**	**0.096**
District Total		**348.243**	**77.062**	**388.484**	**81.988**	**50.736**	**3.474**	**157.693**	**1.891**
IDUKKI									
1	Adimali	12.789	4.767	52.620	9.592	0.377	0.000	12.330	0.426
2	Azhutha	16.539	6.657	38.356	10.579	0.170	0.000	18.820	0.085
3	Devikulam	6.972	1.725	26.020	8.276	0.279	0.054	9.997	69.372
4	Elamdesom	16.855	7.579	31.129	9.504	4.324	0.030	15.148	0.349
5	Idukki	15.054	5.947	155.461	10.748	2.552	1.254	12.485	1.340
6	Kattappana	14.841	2.841	50.092	6.919	0.362	0.000	16.236	1.211
7	Nedumkandam	13.888	6.284	46.171	13.454	2.986	0.000	14.300	1.398
8	Thodupuzha	13.706	4.107	19.916	4.622	1.524	0.161	6.924	0.346
Block Total		**110.644**	**39.907**	**419.765**	**73.694**	**12.574**	**1.499**	**106.240**	**74.527**
Municipality Total		**8.060**	**2.627**	**18.429**	**3.265**	**1.002**	**0.000**	**6.305**	**0.502**
District Total		**118.704**	**42.534**	**438.194**	**76.959**	**13.576**	**1.499**	**112.545**	**75.029**

Table 4.1									
BLOCKWISE AREA OF CROPS 2024-25 Unit :-Ha									
ERNAKULAM									
Sl. No	Block name	Little Gourd (koval)	Ash Gourd (Kumbalam)	Payar (Achinga)	Pumpkin (Mathan)	Cucumber (Vellari)	Bottle Gourd (Churakka/ Kazhuthan)	Chillies	Cabbage
1	Alangad	4.484	3.922	39.587	2.730	1.040	0.079	4.180	0.038
2	Angamali	26.057	11.895	148.506	9.550	16.904	7.150	12.255	0.000
3	Edapally	0.952	0.937	0.956	0.757	0.125	0.000	1.368	0.000
4	Koovappady	5.613	3.682	56.266	2.712	6.676	0.715	4.674	0.022
5	Kothamangalam	11.592	6.829	64.121	8.522	3.066	0.476	6.171	0.000
6	Moovattupuzha	16.035	8.199	60.580	9.929	5.117	1.118	10.345	0.104
7	Mulanthuruthy	15.979	6.706	46.200	7.304	4.024	0.712	6.901	0.079
8	Palluruthy	1.865	0.651	2.344	0.856	0.039	0.184	1.196	0.000
9	Pampakkuda	11.218	6.164	99.543	8.948	3.736	0.428	5.292	0.000
10	Parakadavu	13.301	12.071	125.780	9.081	15.975	3.812	8.853	0.000
11	Paravur	5.150	3.820	11.004	3.224	3.440	2.224	4.063	0.065
12	Vadavukkode	9.208	8.529	43.180	9.996	6.032	1.788	3.761	0.027
13	Vazhakkulam	9.805	4.654	26.154	3.325	1.316	1.633	4.927	0.087
14	Vypin	1.157	0.419	3.385	0.957	0.125	0.000	2.611	0.069
Block Total		**132.416**	**78.478**	**727.606**	**77.891**	**67.615**	**20.319**	**76.597**	**0.491**
Municipality Total		**19.512**	**9.384**	**82.891**	**7.342**	**2.251**	**0.915**	**9.122**	**0.082**
Corporation Total		**1.749**	**0.831**	**1.521**	**0.867**	**0.081**	**0.000**	**1.031**	**0.000**
District Total		**153.677**	**88.693**	**812.018**	**86.100**	**69.947**	**21.234**	**86.750**	**0.573**
THRISSUR									
1	Anthikkad	1.358	1.534	7.985	1.429	0.163	0.232	4.859	0.111
2	Chalakkudy	6.054	3.966	42.563	2.242	1.950	0.232	10.858	0.000
3	Chavakkad	1.685	2.800	2.462	3.504	0.414	0.160	4.848	0.031
4	Cherpu	2.294	1.478	6.801	1.458	0.284	0.054	3.315	0.017
5	Chowannur	2.712	4.317	10.689	3.827	2.549	0.000	7.464	0.000
6	Irinjalakkuda	2.850	8.179	28.729	8.014	0.427	0.089	6.288	0.000
7	Kodakara	6.159	7.279	149.626	6.260	4.796	0.550	13.626	0.142
8	Mala	6.472	8.223	79.416	5.725	2.892	1.157	13.572	0.088
9	Mathilakom	5.330	4.079	7.358	5.850	0.576	0.276	16.074	0.179
10	Mullassery	1.910	1.936	3.020	2.473	0.481	0.000	4.419	0.036
11	Olloorkkara	10.949	5.711	17.705	2.984	0.612	0.913	6.204	0.000
12	Pazhayannur	11.557	4.852	88.863	3.932	1.596	0.000	12.382	0.000
13	Puzhakkal	2.879	2.179	5.994	2.333	0.697	0.038	6.245	0.080
14	Thalikkulam	1.971	2.548	2.113	2.956	0.149	0.046	5.218	0.000
15	Vellangallur	4.360	2.684	43.793	2.434	0.235	0.104	8.230	0.000
16	Wadakkancherry	4.659	3.755	21.120	2.730	2.552	0.000	3.215	0.000
Block Total		**73.199**	**65.520**	**518.237**	**58.151**	**20.373**	**3.851**	**126.817**	**0.684**
Municipality Total		8.141	4.702	20.813	7.222	**4.275**	**0.204**	**14.069**	**0.025**
Corportaion Total		3.163	2.065	9.283	2.514	**0.877**	**0.356**	**6.398**	**0.225**
District Total		**84.503**	**72.287**	**548.333**	**67.887**	**25.525**	**4.411**	**147.284**	**0.934**

Table 4.1									
BLOCKWISE AREA OF CROPS 2024-25 Unit :-Ha									
PALAKKAD									
Sl. No	Block name	Little Gourd (koval)	Ash Gourd (Kumbalam)	Payar (Achinga)	Pumpkin (Mathan)	Cucumber (Vellari)	Bottle Gourd (Churakka/ Kazhuthan)	Chillies	Cabbage
1	Alathur	4.726	17.850	25.399	10.881	0.579	0.139	9.399	0.000
2	Attappady	16.902	22.141	151.508	49.923	11.250	2.174	157.452	0.149
3	Chittoor	36.269	18.343	95.211	9.641	2.505	0.042	31.342	0.057
4	Kollengode	0.897	6.237	18.547	5.442	0.337	1.964	8.383	0.000
5	Kozhalmannam	1.681	10.868	36.740	6.087	0.336	0.312	6.710	0.090
6	Malampuzha	5.427	13.071	27.454	7.530	0.833	0.180	13.192	0.000
7	Mannarkkad	13.857	18.574	40.898	23.628	2.252	0.563	15.954	0.000
8	Nenmara	7.049	12.684	80.905	4.623	5.116	2.377	11.548	0.000
9	Ottappalam	5.146	20.071	50.456	9.094	5.456	1.475	8.210	0.000
10	Palakkad	3.968	9.771	27.185	6.706	0.168	0.052	12.802	0.000
11	Pattambi	2.641	10.721	33.757	7.038	1.907	1.619	7.268	0.000
12	Sreekrishnapuram	4.708	8.843	16.352	10.955	1.784	0.752	6.060	0.000
13	Thrithala	2.541	10.466	16.800	10.306	9.205	1.590	4.474	0.000
Block Total		**105.812**	**179.640**	**621.212**	**161.854**	**41.728**	**13.239**	**292.795**	**0.297**
Municipality Total		**3.023**	**7.566**	**14.497**	**6.122**	**16.518**	**0.183**	**4.995**	**0.000**
District Total		**108.835**	**187.206**	**635.709**	**167.976**	**58.245**	**13.421**	**297.789**	**0.297**
MALAPPURAM									
1	Arikkode	11.317	25.589	59.194	62.697	18.785	32.592	6.060	0.000
2	Kalikav	20.001	59.347	60.318	91.048	19.827	10.068	12.512	0.000
3	Kondotty	9.161	8.875	21.806	13.576	5.086	6.569	8.515	0.000
4	Kuttippuram	3.093	7.111	20.979	9.888	2.268	2.479	8.002	0.000
5	Malappuram	9.150	15.070	29.391	24.765	3.421	7.407	6.359	0.000
6	Mankada	4.652	16.952	30.894	25.350	49.433	12.318	9.441	0.000
7	Nilamboor	9.525	19.056	47.967	22.682	8.802	8.963	2.969	0.279
8	Perinthalmanna	4.524	20.008	38.282	22.381	32.901	6.813	6.879	0.000
9	Perumpadappu	1.443	2.065	2.109	3.844	1.315	0.078	5.736	0.000
10	Ponnani	1.426	1.779	2.999	2.920	1.056	0.141	5.016	0.000
11	Thanur	0.924	1.768	2.744	7.199	0.516	1.583	3.524	0.000
12	Thirurangadi	1.043	0.894	7.475	3.870	1.711	4.139	4.274	0.000
13	Tirur	2.086	3.518	3.358	7.523	2.061	2.901	7.797	0.033
14	Vengara	5.095	9.507	22.231	29.932	9.011	16.140	4.035	0.021
15	Wandoor	7.919	22.966	34.607	21.418	14.170	4.130	5.189	0.000
Block Total		**91.359**	**214.505**	**384.354**	**349.093**	**170.363**	**116.321**	**96.308**	**0.333**
Municiplity Total		**10.952**	**19.410**	**48.065**	**29.247**	**9.569**	**14.631**	**9.812**	**0.000**
District Total		**102.311**	**233.915**	**432.419**	**378.340**	**179.932**	**130.952**	**106.120**	**0.333**

Table 4.1									
BLOCKWISE AREA OF CROPS 2024-25 Unit :-Ha									
KOZHIKODE									
Sl. No	Block name	Little Gourd (koval)	Ash Gourd (Kumbalam)	Payar (Achinga)	Pumpkin (Mathan)	Cucumber (Vellari)	Bottle Gourd (Churakka/ Kazhuthan)	Chillies	Cabbage
1	Balussery	4.875	3.600	8.968	6.004	5.625	0.373	18.426	0.000
2	Chelannur	2.587	3.282	4.085	3.647	5.500	0.140	9.525	0.000
3	Koduvally	14.069	6.183	28.689	12.418	1.073	0.755	16.023	0.000
4	Kozhikkode	1.010	0.196	1.174	0.788	0.173	0.151	1.945	0.000
5	Kunnamangalam	6.510	6.621	19.097	6.752	12.965	1.675	9.717	0.000
6	Kunnummel	2.345	2.614	3.768	1.904	4.041	0.085	10.436	0.077
7	Melady	0.862	1.462	1.327	0.858	0.860	0.034	4.808	0.000
8	Panthalayiniotal	3.582	3.404	3.388	5.338	3.339	0.020	8.209	0.000
9	Perambra	3.891	4.659	6.397	2.948	6.908	0.222	16.738	0.000
10	Thodannoor	1.811	1.608	3.644	1.871	3.375	0.054	7.726	0.000
11	Thuneri	2.965	3.160	5.690	1.445	4.722	0.000	10.462	0.000
12	Vadakara	1.683	0.937	2.372	0.805	1.699	0.000	4.933	0.000
Block Total		**46.189**	**37.726**	**88.599**	**44.778**	**50.280**	**3.509**	**118.948**	**0.077**
Municipality Total		**3.214**	**2.985**	**7.527**	**3.749**	**2.909**	**0.718**	**8.719**	**0.000**
Corporation Total		**3.068**	**2.379**	**3.594**	**4.949**	**0.774**	**0.470**	**4.171**	**0.000**
District Total		**52.471**	**43.090**	**99.720**	**53.476**	**53.963**	**4.697**	**131.838**	**0.077**
WAYANAD									
1	Kalpetta	11.324	23.709	57.029	32.223	0.922	2.188	17.975	4.718
2	Mananthavady	4.856	9.797	49.760	18.029	3.228	0.427	18.024	2.432
3	Panamaram	5.119	15.684	58.596	27.896	0.796	0.300	12.540	3.057
4	Sulthan Bathery	2.753	11.060	18.206	16.395	0.222	0.759	7.538	1.538
Block Total		**24.052**	**60.250**	**183.591**	**94.543**	**5.168**	**3.674**	**56.077**	**11.745**
Municipality Total		**2.233**	**7.237**	**11.708**	**8.252**	**0.424**	**0.672**	**7.105**	**1.425**
District Total		**26.285**	**67.487**	**195.299**	**102.795**	**5.592**	**4.346**	**63.182**	**13.170**

Table 4.1									
BLOCKWISE AREA OF CROPS 2024-25 Unit :-Ha									
KANNUR									
Sl. No	Block name	Little Gourd (koval)	Ash Gourd (Kumbalam)	Payar (Achinga)	Pumpkin (Mathan)	Cucumber (Vellari)	Bottle Gourd (Churakka/ Kazhuthan)	Chillies	Cabbage
1	Edakkad	1.212	0.979	2.506	1.162	4.099	0.000	2.461	0.000
2	Irikkur	13.321	7.333	22.791	9.486	14.853	0.000	10.377	0.180
3	Iritty	11.256	5.899	21.441	4.067	6.624	0.000	12.658	0.036
4	Kalliasseri	3.295	3.551	4.289	2.233	2.311	0.125	3.757	0.095
5	Kannur	1.280	3.874	1.617	5.098	11.082	0.000	0.935	0.000
6	Koothuparamba	5.879	2.271	8.579	1.944	6.591	0.070	8.900	0.029
7	Panoor	4.321	2.107	4.081	1.264	2.841	0.156	3.992	0.000
8	Payyannur	10.301	9.115	12.387	6.706	11.574	0.000	6.964	0.148
9	Peravoor	13.403	6.259	31.927	6.775	20.347	0.394	16.454	0.266
10	Thalasseri	7.801	4.506	7.967	1.998	10.892	0.168	8.820	0.182
11	Thaliparamba	15.351	19.133	22.675	20.374	23.137	2.339	12.469	0.344
Block Total		**87.420**	**65.027**	**140.260**	**61.107**	**114.351**	**3.252**	**87.787**	**1.280**
Municipality Total		**11.327**	**11.052**	**17.684**	**6.310**	**16.046**	**0.047**	**12.700**	**0.049**
Corporation Total		**0.715**	**0.474**	**0.979**	**0.695**	**0.621**	**0.060**	**2.105**	**0.000**
District Total		**99.462**	**76.553**	**158.923**	**68.112**	**131.018**	**3.359**	**102.592**	**1.329**
KASARAGOD									
1	Kanhangad	10.108	2.527	12.834	4.460	11.719	0.000	8.685	0.000
2	Kasaragod	17.786	3.964	13.065	2.911	8.153	0.259	5.054	0.000
3	Karadukka	24.626	5.065	20.348	4.205	9.650	0.000	16.563	0.139
4	Manjeswar	26.900	4.358	9.818	4.174	5.524	4.306	7.114	0.000
5	Neeleswar	5.155	6.653	5.245	4.225	9.423	0.032	3.867	0.000
6	Parappa	18.107	7.975	28.728	9.769	17.745	0.748	14.661	0.000
Block Total		**102.682**	**30.542**	**90.038**	**29.744**	**62.214**	**5.345**	**55.944**	**0.139**
Municipality Total		**5.961**	**2.258**	**3.967**	**2.262**	**5.319**	**0.000**	**3.315**	**0.000**
District Total		**108.643**	**32.800**	**94.005**	**32.006**	**67.533**	**5.345**	**59.259**	**0.139**
STATE TOTAL		**1884.949**	**1114.242**	**4890.741**	**1306.077**	**941.369**	**211.588**	**1861.324**	**95.609**

Table 4.1					
BLOCKWISE AREA OF CROPS 2024-25 Unit :-Ha					
THIRUVANANTHAPURAM					
Sl.No	Block name	Tomato	Cauliflower	Beans	Other Vegetables
1	Athiyannur	0.628	0.000	0.000	0.658
2	Chirayinkeezhu	1.264	0.000	0.000	0.041
3	Kilimanoor	0.889	0.000	0.000	0.033
4	Nedumangad	0.370	0.051	0.000	0.152
5	Nemom	0.907	0.017	0.000	2.744
6	Parassala	1.221	0.000	0.000	0.532
7	Perumkadavila	0.746	0.000	0.000	1.491
8	Pothencode	0.445	0.000	0.000	0.019
9	Vamanapuram	0.696	0.000	0.000	0.552
10	Varkala	0.482	0.000	0.000	0.000
11	Vellanad	0.366	0.000	0.000	0.415
Block Total		**8.014**	**0.068**	**0.000**	**6.637**
Municipality Total		**0.777**	**0.000**	**0.000**	**0.485**
Corporation Total		**1.197**	**0.046**	**0.000**	**0.353**
District Total		**9.988**	**0.114**	**0.000**	**7.475**
KOLLAM					
1	Anchal	0.989	0.223	0.000	0.851
2	Chadayamangalam	0.187	0.000	0.000	0.171
3	Chavara	0.290	0.000	0.000	0.219
4	Chittumala	0.640	0.000	0.000	0.018
5	Ithikkara	1.096	0.266	0.000	0.000
6	Kottarakkara	0.629	0.086	0.000	1.285
7	Mukhathala	1.302	0.000	0.000	0.000
8	Oachira	1.055	0.046	0.000	0.000
9	Pathanapuram	1.568	0.488	0.000	0.426
10	Sasthamkotta	0.451	0.000	0.000	0.278
11	Vettikavala	0.600	0.145	0.000	1.254
Block Total		**8.807**	**1.254**	**0.000**	**4.502**
Municipality Total		**0.246**	**0.000**	**0.000**	**0.285**
Corporation Total		**1.172**	**0.122**	**0.000**	**0.744**
District Total		**10.225**	**1.376**	**0.000**	**5.531**

Table 4.1					
BLOCKWISE AREA OF CROPS 2024-25 Unit :-Ha					
PATHANAMTHITTA					
Sl.No	Block name	Tomato	Cauliflower	Beans	Other Vegetables
1	Elanthur	1.399	0.214	0.000	8.713
2	Koipram	0.274	0.039	0.000	14.809
3	Konni	0.713	0.091	0.000	14.364
4	Mallappally	1.232	0.000	0.000	18.668
5	Pandalam	0.650	0.000	0.000	11.469
6	Parakode	2.945	0.030	0.080	31.280
7	Pulikeezhu	0.459	0.134	0.000	7.403
8	Ranni	1.415	0.128	0.000	14.427
Block Total		**9.087**	**0.636**	**0.080**	**121.133**
Municipality Total		**0.717**	**0.195**	**0.000**	**8.659**
District Total		**9.804**	**0.831**	**0.080**	**129.792**
ALAPPUZHA					
1	Ambalapuzha	0.517	0.000	0.000	0.453
2	Aryad	2.378	0.000	0.000	5.071
3	Bharanikkavu	1.677	0.226	0.000	6.083
4	Chambakkulam	0.834	0.000	0.000	0.000
5	Chengannur	0.485	0.000	0.000	0.000
6	Harippad	2.218	0.000	0.000	5.390
7	Kanjikuzhi	8.351	0.022	0.000	92.921
8	Mavelikkara	1.057	0.316	0.000	1.396
9	Muthukulam	2.103	0.133	0.000	6.396
10	Pattanakkad	1.466	0.028	0.000	4.998
11	Thycattussery	1.887	0.000	0.000	2.752
12	Veliyanad	0.244	0.000	0.000	0.000
Block Total		**23.217**	**0.725**	**0.000**	**125.460**
Municipality Total		**1.743**	**0.028**	**0.000**	**6.481**
District Total		**24.960**	**0.753**	**0.000**	**131.941**

Table 4.1					
BLOCKWISE AREA OF CROPS 2024-25 Unit :-Ha					
KOTTAYAM					
Sl.No	Block name	Tomato	Cauliflower	Beans	Other Vegetables
1	Erattupetta	3.404	0.651	0.000	11.457
2	Ettumanoor	0.286	0.024	0.000	5.865
3	Kaduthuruthy	0.891	0.000	0.000	0.397
4	Kanjirappally	0.438	0.050	0.000	15.259
5	Lalam	1.120	0.036	0.000	6.441
6	Madappally	0.708	0.000	0.000	7.998
7	Pallom	0.089	0.000	0.000	4.910
8	Pampady	1.025	0.048	0.000	9.425
9	Uzhavoor	4.330	0.880	0.000	19.325
10	Vaikom	0.716	0.018	0.000	0.722
11	Vazhoor	0.400	0.085	0.000	17.917
Block Total		**13.407**	**1.792**	**0.000**	**99.716**
Municipality Total		**0.642**	**0.069**	**0.000**	**6.622**
District Total		**14.049**	**1.861**	**0.000**	**106.338**
IDUKKI					
1	Adimali	3.713	0.081	10.244	2.677
2	Azhutha	11.980	0.000	30.619	1.943
3	Devikulam	4.334	4.514	721.132	17.244
4	Elamdesom	0.837	0.156	0.183	3.375
5	Idukki	4.136	0.228	17.377	1.149
6	Kattappana	4.796	0.462	28.438	1.366
7	Nedumkandam	5.475	0.000	35.005	5.988
8	Thodupuzha	0.934	0.190	0.000	2.432
Block Total		**36.204**	**5.631**	**842.999**	**36.173**
Municipality Total		**2.755**	**0.271**	**5.333**	**1.827**
District Total		**38.959**	**5.902**	**848.332**	**38.000**

Table 4.1					
BLOCKWISE AREA OF CROPS 2024-25 Unit :-Ha					
ERNAKULAM					
Sl.No	Block name	Tomato	Cauliflower	Beans	Other Vegetables
1	Alangad	1.345	0.038	0.000	3.217
2	Angamali	0.214	0.000	0.000	4.483
3	Edapally	0.428	0.030	0.000	0.829
4	Koovappady	0.342	0.022	0.000	3.660
5	Kothamangalam	0.571	0.037	0.000	1.350
6	Moovattupuzha	1.418	0.134	0.000	0.649
7	Mulanthuruthy	0.600	0.057	0.000	24.463
8	Palluruthy	0.178	0.000	0.000	2.134
9	Pampakkuda	0.295	0.000	0.000	0.202
10	Parakadavu	0.423	0.036	0.000	3.963
11	Paravur	3.539	0.130	0.000	4.135
12	Vadavukkode	0.343	0.027	0.000	2.956
13	Vazhakkulam	0.694	0.087	0.000	2.066
14	Vypin	0.265	0.069	0.000	2.511
Block Total		**10.655**	**0.667**	**0.000**	**56.618**
Municipality Total		**1.412**	**0.082**	**0.000**	**3.138**
Corporation Total		**0.000**	**0.000**	**0.000**	**0.236**
District Total		**12.067**	**0.749**	**0.000**	**59.992**
THRISSUR					
1	Anthikkad	1.128	0.047	0.000	0.383
2	Chalakkudy	0.017	0.000	0.000	0.035
3	Chavakkad	0.505	0.031	0.000	0.128
4	Cherpu	0.175	0.038	0.000	0.266
5	Chowannur	0.407	0.000	0.000	0.211
6	Irinjalakkuda	0.102	0.000	0.000	0.774
7	Kodakara	0.587	0.426	0.000	1.195
8	Mala	0.522	0.112	0.000	3.323
9	Mathilakom	1.367	0.222	0.000	0.697
10	Mullassery	0.294	0.000	0.000	0.038
11	Olloorkkara	0.306	0.046	0.000	1.906
12	Pazhayannur	0.703	0.000	0.000	1.274
13	Puzhakkal	0.420	0.080	0.000	0.710
14	Thalikkulam	0.356	0.000	0.000	0.102
15	Vellangallur	0.144	0.044	0.000	28.711
16	Wadakkancherry	0.066	0.000	0.000	0.145
Block Total		**7.099**	**1.046**	**0.000**	**39.898**
Municipality Total		**1.224**	**0.000**	**0.000**	**0.392**
Corportaion Total		**1.163**	**0.000**	**0.000**	**1.786**
District Total		**9.486**	**1.046**	**0.000**	**42.076**

Table 4.1					
BLOCKWISE AREA OF CROPS 2024-25 Unit :-Ha					
PALAKKAD					
Sl.No	Block name	Tomato	Cauliflower	Beans	Other Vegetables
1	Alathur	0.850	0.048	0.000	11.575
2	Attappady	172.918	0.656	53.447	14.083
3	Chittoor	39.838	0.000	0.000	17.461
4	Kollengode	6.527	0.020	0.000	1.837
5	Kozhalmannam	0.239	0.028	0.114	6.056
6	Malampuzha	1.598	0.000	0.000	4.872
7	Mannarkkad	2.745	0.000	0.000	1.788
8	Nenmara	0.339	0.000	0.000	11.831
9	Ottappalam	0.027	0.000	0.000	0.732
10	Palakkad	0.074	0.029	0.000	0.952
11	Pattambi	0.029	0.000	0.000	0.000
12	Sreekrishnapuram	0.186	0.000	0.000	0.019
13	Thrithala	0.094	0.000	0.000	0.355
Block Total		**225.464**	**0.781**	**53.561**	**71.561**
Municipality Total		**0.341**	**0.000**	**0.000**	**0.416**
District Total		**225.805**	**0.781**	**53.561**	**71.977**
MALAPPURAM					
1	Arikkode	0.459	0.000	0.000	0.000
2	Kalikav	0.606	0.000	0.000	6.063
3	Kondotty	1.154	0.000	0.000	1.993
4	Kuttippuram	0.320	0.000	0.000	0.000
5	Malappuram	0.017	0.000	0.000	17.139
6	Mankada	0.688	0.000	0.053	14.328
7	Nilamboor	0.638	0.334	0.000	0.000
8	Perinthalmanna	0.440	0.000	0.000	4.758
9	Perumpadappu	0.337	0.000	0.000	0.052
10	Ponnani	0.158	0.000	0.000	0.132
11	Thanur	0.647	0.000	0.000	0.707
12	Thirurangadi	0.283	0.024	0.000	0.021
13	Tirur	0.821	0.019	0.000	0.259
14	Vengara	0.103	0.000	0.000	11.406
15	Wandoor	0.104	0.000	0.000	0.000
Block Total		**6.775**	**0.377**	**0.053**	**56.858**
Municiplity Total		**0.495**	**0.000**	**0.019**	**96.852**
District Total		**7.270**	**0.377**	**0.072**	**153.710**

Table 4.1					
BLOCKWISE AREA OF CROPS 2024-25 Unit :-Ha					
KOZHIKODE					
Sl.No	Block name	Tomato	Cauliflower	Beans	Other Vegetables
1	Balussery	0.590	0.000	0.000	1.031
2	Chelannur	0.142	0.000	0.000	0.079
3	Koduvally	0.960	0.000	0.000	0.000
4	Kozhikkode	0.094	0.012	0.012	0.012
5	Kunnamangalam	0.543	0.000	0.000	7.188
6	Kunnummel	0.644	0.038	0.040	0.698
7	Melady	0.135	0.000	0.000	0.471
8	Panthalayiniotal	0.489	0.000	0.000	0.020
9	Perambra	0.493	0.000	0.000	0.393
10	Thodannoor	0.204	0.000	0.000	0.905
11	Thuneri	0.452	0.000	0.000	2.591
12	Vadakara	0.083	0.000	0.000	1.543
Block Total		**4.829**	**0.050**	**0.052**	**14.931**
Municipality Total		**0.298**	**0.000**	**0.000**	**0.411**
Corporation Total		**0.144**	**0.000**	**0.000**	**1.032**
District Total		**5.271**	**0.050**	**0.052**	**16.374**
WAYANAD					
1	Kalpetta	6.063	2.826	2.438	32.047
2	Mananthavady	4.999	1.230	0.629	3.130
3	Panamaram	4.495	1.382	2.282	23.911
4	Sulthan Bathery	3.443	0.611	3.269	8.203
Block Total		**19.000**	**6.049**	**8.618**	**67.291**
Municipality Total		**2.586**	**1.057**	**0.919**	**3.443**
District Total		**21.586**	**7.106**	**9.537**	**70.734**

Table 4.1					
BLOCKWISE AREA OF CROPS 2024-25 Unit :-Ha					
KANNUR					
Sl.No	Block name	Tomato	Cauliflower	Beans	Other Vegetables
1	Edakkad	0.629	0.000	0.000	2.498
2	Irikkur	2.094	0.082	0.000	20.908
3	Iritty	1.182	0.137	0.000	15.060
4	Kalliasseri	1.481	0.033	0.000	4.552
5	Kannur	0.390	0.017	0.000	3.876
6	Koothuparamba	0.513	0.033	0.000	13.605
7	Panoor	0.178	0.000	0.000	6.099
8	Payyannur	1.303	0.253	0.000	12.489
9	Peravoor	1.841	0.125	0.000	19.463
10	Thalasseri	1.349	0.222	0.000	10.992
11	Thaliparamba	1.234	0.344	0.000	33.860
Block Total		**12.194**	**1.246**	**0.000**	**143.402**
Municipality Total		1.496	0.162	0.000	30.102
Corporation Total		0.322	0.000	0.000	1.659
District Total		**14.012**	**1.408**	**0.000**	**175.163**
KASARAGOD					
1	Kanhangad	0.222	0.022	0.000	10.047
2	Kasaragod	0.386	0.000	0.000	32.813
3	Karadukka	1.296	0.374	0.000	26.395
4	Manjeswar	0.338	0.000	0.000	38.749
5	Neeleswar	0.862	0.000	0.000	7.660
6	Parappa	0.984	0.049	0.213	13.620
Block Total		**4.088**	**0.445**	**0.213**	**129.284**
Municipality Total		0.052	0.000	0.000	5.937
District Total		**4.140**	**0.445**	**0.213**	**135.221**
STATE TOTAL		**407.622**	**22.799**	**911.847**	**1144.324**

Table 4.1									
BLOCKWISE AREA OF CROPS 2024-25 (Tubers)Unit :-Ha									
THIRUVANANTHAPURAM									
Sl. No	Block name	Arrow root	Colocasia (Chembu)	Koorka	Sweet potato	Yam (Chena)	Yam (Kachil)	Yam (Nana kizhagu)	Other Tubers
1	Athiyannur	4.641	7.420	0.000	1.420	7.427	1.999	0.104	0.341
2	Chirayinkeezhu	3.213	39.991	0.000	0.381	23.383	2.548	1.025	0.000
3	Kilimanoor	6.590	59.793	0.000	0.114	47.742	5.961	2.494	0.025
4	Nedumangad	1.111	5.559	0.000	0.206	5.846	1.559	0.397	0.100
5	Nemom	9.943	18.616	0.000	0.699	16.954	5.205	1.050	0.000
6	Parassala	19.650	25.847	0.000	0.495	15.442	3.600	1.074	0.100
7	Perumkadavila	6.313	21.892	0.189	0.647	14.746	2.997	0.598	0.000
8	Pothencode	0.987	5.981	0.000	0.193	5.009	0.676	0.363	0.000
9	Vamanapuram	4.122	23.268	0.000	0.695	21.620	2.351	0.784	0.000
10	Varkala	2.766	41.009	0.097	0.049	21.053	1.328	0.468	0.000
11	Vellanad	4.373	8.528	0.000	0.498	10.259	3.798	0.800	0.000
Block Total		**63.709**	**257.904**	**0.286**	**5.397**	**189.481**	**32.022**	**9.157**	**0.566**
Municipality Total		**2.320**	**17.348**	**0.000**	**0.111**	**12.890**	**1.972**	**0.431**	**0.000**
Corporation Total		**1.749**	**5.651**	**0.000**	**0.819**	**5.921**	**1.797**	**0.437**	**0.000**
District Total		**67.778**	**280.903**	**0.286**	**6.327**	**208.292**	**35.791**	**10.025**	**0.566**
KOLLAM									
1	Anchal	9.354	104.774	0.159	0.701	110.925	45.642	5.699	0.000
2	Chadayamangalam	7.880	106.016	0.000	0.222	108.410	29.068	4.270	0.000
3	Chavara	0.183	33.867	0.000	0.034	11.417	5.454	1.134	0.463
4	Chittumala	2.021	27.856	0.000	0.051	14.719	7.656	1.009	0.000
5	Ithikkara	0.809	55.679	0.108	0.035	23.643	7.800	2.033	0.000
6	Kottarakkara	6.964	64.347	0.000	0.183	63.790	20.039	2.337	0.000
7	Mukhathala	2.025	25.620	0.333	0.083	16.562	6.658	2.218	0.000
8	Oachira	0.000	46.651	0.000	0.132	35.866	16.214	8.036	0.972
9	Pathanapuram	5.330	142.791	0.025	0.187	111.256	66.958	7.215	0.000
10	Sasthamkotta	1.011	194.180	0.000	0.000	129.905	66.194	2.030	0.334
11	Vettikavala	11.189	94.508	0.091	0.220	80.777	41.224	7.214	0.069
Block Total		**46.766**	**896.289**	**0.716**	**1.848**	**707.270**	**312.907**	**43.195**	**1.838**
Municipality Total		**1.463**	**28.436**	**0.000**	**0.194**	**14.626**	**8.569**	**0.547**	**0.000**
Corporation Total		**0.193**	**18.779**	**0.000**	**0.071**	**5.696**	**1.133**	**0.017**	**0.000**
District Total		**48.422**	**943.504**	**0.716**	**2.114**	**727.592**	**322.609**	**43.759**	**1.838**

Table 4.1									
BLOCKWISE AREA OF CROPS 2024-25 (Tubers)Unit :-Ha									
PATHANAMTHITTA									
Sl.No	Block name	Arrow root	Colocasia (Chembu)	Koorka	Sweet potato	Yam (Chena)	Yam (Kachil)	Yam (Nana kizhagu)	Other Tubers
1	Elanthur	0.052	62.928	0.000	0.214	49.639	34.468	5.562	0.000
2	Koipram	0.000	80.990	0.000	0.018	68.306	28.670	1.478	0.000
3	Konni	0.000	72.396	0.022	0.061	58.959	44.181	8.641	0.000
4	Mallappally	0.000	119.196	0.141	0.240	86.186	35.829	2.998	1.559
5	Pandalam	0.000	60.247	0.000	0.120	47.313	21.718	5.804	0.000
6	Parakode	1.887	229.355	1.640	0.394	207.079	101.143	21.656	0.211
7	Pulikeezhu	0.000	14.007	0.000	0.000	10.405	2.012	0.427	0.000
8	Ranni	0.000	122.878	0.000	0.196	85.552	49.958	2.129	0.000
Block Total		**1.939**	**761.997**	**1.803**	**1.243**	**613.439**	**317.979**	**48.695**	**1.770**
Municipality Total		0.086	80.283	0.056	0.167	**59.944**	**27.253**	**7.402**	**0.000**
District Total		**2.025**	**842.280**	**1.859**	**1.410**	**673.383**	**345.232**	**56.097**	**1.770**
ALAPPUZHA									
1	Ambalapuzha	0.000	1.595	0.000	0.020	0.733	0.598	0.000	0.000
2	Aryad	0.000	6.174	0.130	0.464	2.227	2.290	0.106	0.052
3	Bharanikkavu	0.549	119.284	0.120	0.189	120.713	25.783	11.598	0.174
4	Chambakkulam	0.000	1.402	0.000	0.000	1.197	0.813	0.052	0.000
5	Chengannur	0.000	130.968	0.000	0.228	98.944	18.186	1.759	0.000
6	Harippad	0.000	17.812	0.087	0.539	6.405	4.205	0.982	0.000
7	Kanjikuzhi	0.000	18.582	0.464	0.639	8.166	4.973	0.588	0.000
8	Mavelikkara	0.000	56.646	0.000	0.082	33.181	11.368	5.412	0.000
9	Muthukulam	0.000	26.112	0.000	0.264	6.661	11.719	2.300	0.000
10	Pattanakkad	0.000	3.670	0.060	0.267	1.462	1.298	0.083	0.000
11	Thycattussery	0.000	1.416	0.049	0.082	1.175	0.846	0.000	0.000
12	Veliyanad	0.000	0.536	0.000	0.000	0.564	0.718	0.000	0.000
Block Total		**0.549**	**384.197**	**0.910**	**2.774**	**281.428**	**82.797**	**22.880**	**0.226**
Municipality Total		0.000	30.871	0.140	0.514	**21.699**	**7.739**	**0.763**	**0.000**
District Total		**0.549**	**415.068**	**1.050**	**3.288**	**303.127**	**90.536**	**23.643**	**0.226**

Table 4.1									
BLOCKWISE AREA OF CROPS 2024-25 (Tubers)Unit :-Ha									
KOTTAYAM									
Sl.No	Block name	Arrow root	Colocasia (Chembu)	Koorka	Sweet potato	Yam (Chena)	Yam (Kachil)	Yam (Nana kizhagu)	Other Tubers
1	Erattupetta	0.000	61.204	0.445	0.300	71.590	14.610	1.412	0.000
2	Ettumanoor	0.075	9.683	0.000	0.100	8.685	2.892	0.000	0.000
3	Kaduthuruthy	0.000	12.183	0.000	0.033	8.254	6.156	1.158	0.000
4	Kanjirappally	0.000	45.843	0.000	0.133	89.523	12.583	0.849	0.000
5	Lalam	0.000	27.476	0.160	0.324	34.417	6.768	0.513	0.000
6	Madappally	0.000	20.778	0.000	0.176	16.934	2.425	0.058	0.000
7	Pallom	0.265	23.834	0.000	0.000	19.248	4.389	0.094	0.000
8	Pampady	0.000	45.983	0.161	0.210	47.317	9.669	1.260	0.000
9	Uzhavoor	0.053	55.033	0.211	0.459	68.693	11.080	2.202	0.000
10	Vaikom	0.000	5.773	0.056	0.042	4.606	2.183	0.125	0.000
11	Vazhoor	0.000	31.625	0.029	0.000	41.625	6.600	0.465	0.024
Block Total		**0.393**	**339.415**	**1.062**	**1.777**	**410.892**	**79.355**	**8.136**	**0.024**
Municipality Total		0.000	26.958	0.016	0.080	**12.299**	**4.058**	**0.186**	**0.000**
District Total		**0.393**	**366.373**	**1.078**	**1.857**	**423.191**	**83.413**	**8.322**	**0.024**
IDUKKI									
1	Adimali	5.206	59.961	7.849	2.117	39.128	10.533	0.000	0.000
2	Azhutha	0.000	78.328	0.000	0.144	67.623	40.591	0.000	0.000
3	Devikulam	0.040	11.930	0.887	0.702	11.240	1.858	0.000	0.000
4	Elamdesom	2.205	20.101	1.732	1.114	18.356	5.433	0.835	0.262
5	Idukki	0.335	29.472	0.754	0.607	36.434	6.624	0.265	0.000
6	Kattappana	0.000	50.217	0.295	0.303	43.107	21.154	0.000	0.000
7	Nedumkandam	0.000	47.177	5.146	0.798	49.076	24.538	0.000	0.000
8	Thodupuzha	0.379	22.540	1.365	0.607	24.531	4.534	0.665	0.078
Block Total		**8.165**	**319.726**	**18.028**	**6.392**	**289.495**	**115.266**	**1.765**	**0.340**
Municipality Total		0.000	26.601	0.438	0.093	**27.545**	**9.202**	**0.468**	**0.000**
District Total		**8.165**	**346.327**	**18.466**	**6.485**	**317.040**	**124.468**	**2.233**	**0.340**

Table 4.1									
BLOCKWISE AREA OF CROPS 2024-25 (Tubers)Unit :-Ha									
ERNAKULAM									
Sl. No	Block name	Arrow root	Colocasia (Chembu)	Koorka	Sweet potato	Yam (Chena)	Yam (Kachil)	Yam (Nana kizhagu)	Other Tubers
1	Alangad	0.000	4.173	0.038	0.114	1.642	0.730	0.000	0.000
2	Angamali	0.000	19.391	10.395	0.485	11.579	1.362	0.061	0.000
3	Edapally	0.117	0.438	0.030	0.000	0.229	0.290	0.000	0.062
4	Koovappady	0.183	18.096	5.675	0.220	4.801	0.423	0.022	0.044
5	Kothamangalam	33.164	19.098	8.955	0.509	31.675	2.829	0.618	1.078
6	Moovattupuzha	0.000	22.185	0.862	0.893	25.455	2.502	0.516	0.044
7	Mulanthuruthy	0.045	12.809	0.256	0.291	10.183	4.560	0.133	0.277
8	Palluruthy	0.000	0.506	0.000	0.160	0.071	0.084	0.000	0.000
9	Pampakkuda	0.052	12.052	0.209	0.237	10.246	1.683	0.056	0.000
10	Parakadavu	0.000	10.262	7.476	0.630	11.004	1.177	0.000	0.000
11	Paravurl	0.000	2.593	0.390	0.520	0.922	0.454	0.000	0.000
12	Vadavukkode	0.000	10.712	2.558	0.634	11.495	1.295	0.077	0.101
13	Vazhakkulam	0.000	8.309	0.794	0.328	4.024	0.689	0.070	0.000
14	Vypin	0.000	1.973	0.020	0.159	0.568	0.405	0.000	0.068
Block Total		**33.561**	**142.597**	**37.658**	**5.180**	**123.894**	**18.483**	**1.553**	**1.674**
Municipality Total		**4.085**	**17.448**	**2.541**	**0.513**	**12.015**	**2.555**	**0.411**	**0.230**
Corporation Total		**0.000**	**1.316**	**0.000**	**0.037**	**0.195**	**0.293**	**0.000**	**0.000**
District Total		**37.646**	**161.361**	**40.199**	**5.730**	**136.104**	**21.331**	**1.964**	**1.904**
THRISSUR									
1	Anthikkad	0.573	2.484	1.769	0.350	0.188	0.083	0.000	0.000
2	Chalakkudy	0.053	14.754	7.183	0.047	5.224	0.248	0.000	0.000
3	Chavakkad	2.038	1.650	0.601	0.125	0.256	0.317	0.031	0.000
4	Cherpu	0.126	3.403	0.321	0.055	0.787	0.216	0.000	0.000
5	Chowannur	0.534	3.265	4.516	0.354	1.463	0.079	0.000	0.000
6	Irinjalakkuda	0.000	7.232	0.538	0.000	2.553	0.114	0.000	0.000
7	Kodakara	0.241	12.877	2.896	0.034	4.866	0.138	0.000	0.036
8	Mala	0.139	15.048	3.673	0.096	6.772	0.403	0.000	0.083
9	Mathilakom	0.000	6.032	0.601	0.574	0.315	0.843	0.000	0.000
10	Mullassery	0.480	1.058	0.094	0.000	0.397	0.223	0.000	0.000
11	Olloorkkara	0.443	7.158	0.807	0.366	3.951	0.879	0.210	0.000
12	Pazhayannur	4.566	6.736	41.551	0.298	2.529	0.394	0.000	0.000
13	Puzhakkal	0.457	3.796	3.607	0.115	0.790	0.210	0.000	0.000
14	Thalikkulam	0.485	2.287	0.455	0.033	0.312	0.320	0.000	0.000
15	Vellangallur	0.050	12.673	0.177	0.075	2.613	0.144	0.000	0.000
16	Wadakkancherry	2.133	2.507	51.214	0.080	1.711	0.000	0.000	0.000
Block Total		**12.318**	**102.960**	**120.003**	**2.602**	**34.727**	**4.611**	**0.241**	**0.119**
Municipality Total		**1.103**	**8.363**	**11.831**	**0.085**	**5.329**	**0.323**	**0.000**	**0.000**
Corportaion Total		**0.229**	**1.109**	**0.384**	**0.033**	**0.713**	**0.067**	**0.000**	**0.000**
District Total		**13.650**	**112.432**	**132.218**	**2.720**	**40.769**	**5.001**	**0.241**	**0.119**

Table 4.1									
BLOCKWISE AREA OF CROPS 2024-25 (Tubers)Unit :-Ha									
PALAKKAD									
Sl. No	Block name	Arrow root	Colocasia (Chembu)	Koorka	Sweet potato	Yam (Chena)	Yam (Kachil)	Yam (Nana kizhagu)	Other Tubers
1	Alathur	4.238	37.655	173.952	0.350	9.107	1.678	0.064	0.041
2	Attappady	0.000	28.802	0.294	3.224	15.259	5.272	0.043	0.000
3	Chittoor	0.667	10.712	0.953	1.122	8.538	2.271	0.000	0.000
4	Kollengode	0.257	3.874	0.459	0.138	0.934	0.255	0.035	0.000
5	Kozhalmannam	2.551	17.730	34.359	16.121	1.925	0.549	0.000	0.000
6	Malampuzha	4.328	25.676	11.803	0.321	5.551	3.570	0.000	0.375
7	Mannarkkad	6.476	47.399	3.146	2.408	21.445	5.674	0.031	1.607
8	Nenmara	3.898	23.979	2.615	0.152	10.392	1.432	0.053	0.000
9	Ottappalam	17.603	12.078	3.559	0.861	67.938	0.384	11.838	7.789
10	Palakkad	8.627	28.206	62.285	2.900	7.715	1.537	0.942	6.991
11	Pattambi	15.569	11.532	9.518	0.087	3.692	0.347	0.638	0.059
12	Sreekrishnapuram	6.205	13.597	0.585	0.290	37.605	0.558	0.679	2.389
13	Thrithala	5.395	9.538	3.548	1.577	3.676	0.994	0.896	0.126
Block Total		**75.814**	**270.778**	**307.076**	**29.551**	**193.777**	**24.521**	**15.219**	**19.377**
Municipality Total		**3.874**	**8.436**	**1.035**	**0.028**	**35.060**	**0.821**	**0.059**	**1.168**
District Total		**79.688**	**279.214**	**308.111**	**29.579**	**228.837**	**25.342**	**15.278**	**20.545**
MALAPPURAM									
1	Arikkode	2.570	35.017	0.107	4.308	13.962	7.167	0.596	0.627
2	Kalikav	6.429	38.761	0.591	2.293	11.334	12.795	1.729	1.153
3	Kondotty	10.412	14.127	0.083	3.873	8.220	5.268	1.789	1.949
4	Kuttippuram	8.918	10.674	3.976	2.219	3.944	1.789	2.810	1.167
5	Malappuram	12.479	32.590	0.873	0.980	16.272	1.077	0.033	0.104
6	Mankada	11.629	12.317	1.773	2.972	7.253	0.826	0.147	0.095
7	Nilamboor	1.259	11.716	1.211	2.412	7.996	2.150	0.234	0.000
8	Perinthalmanna	3.677	16.511	5.567	2.652	101.199	0.339	3.128	2.179
9	Perumpadappu	2.263	3.878	0.131	0.191	0.469	0.124	0.020	0.000
10	Ponnani	0.876	2.787	0.110	0.246	0.352	0.359	0.136	0.000
11	Thanur	5.986	7.627	0.022	1.255	3.130	1.282	0.019	0.000
12	Thirurangadi	2.207	6.011	0.000	0.304	2.865	0.383	0.047	0.000
13	Tirur	2.328	6.476	0.112	1.171	1.239	1.138	0.106	3.790
14	Vengara	3.030	21.804	0.022	2.604	12.626	1.322	0.021	0.320
15	Wandoor	1.229	19.780	0.000	0.514	10.430	3.253	1.512	0.093
Block Total		**75.292**	**240.076**	**14.578**	**27.994**	**201.291**	**39.272**	**12.327**	**11.477**
Municiplity Total		**5.022**	**19.756**	**0.867**	**4.086**	**17.466**	**6.792**	**0.083**	**4.681**
District Total		**80.314**	**259.832**	**15.445**	**32.080**	**218.757**	**46.064**	**12.41**	**16.158**

Table 4.1									
BLOCKWISE AREA OF CROPS 2024-25 (Tubers)Unit :-Ha									
KOZHIKODE									
Sl. No	**Block name**	**Arrow root**	**Colocasia (Chembu)**	**Koorka**	**Sweet potato**	**Yam (Chena)**	**Yam (Kachil)**	**Yam (Nana kizhagu)**	**Other Tubers**
1	Balussery	1.780	42.082	0.518	0.554	23.873	2.370	0.219	0.124
2	Chelannur	2.715	24.537	0.778	0.141	19.195	1.684	0.403	0.000
3	Koduvally	10.799	67.817	2.179	1.487	26.209	7.020	0.873	0.138
4	Kozhikkode	0.838	4.079	0.000	0.059	1.808	0.317	0.000	0.000
5	Kunnamangalam	2.927	24.628	1.981	0.669	10.475	2.981	0.056	0.000
6	Kunnummel	0.310	30.335	0.100	0.172	9.200	1.851	0.625	0.841
7	Melady	0.487	7.135	0.000	0.000	2.092	0.034	0.000	0.000
8	Panthalayiniotal	0.124	9.571	0.000	0.248	8.208	0.592	0.000	0.823
9	Perambra	2.535	28.150	0.485	0.633	10.357	2.623	0.087	1.264
10	Thodannoor	0.000	10.111	0.000	0.061	3.706	0.195	0.051	1.596
11	Thuneri	0.351	14.147	0.000	0.295	3.855	0.387	0.392	0.596
12	Vadakara	0.000	4.712	0.000	0.031	1.369	0.049	0.000	0.031
Block Total		**22.866**	**267.304**	**6.041**	**4.350**	**120.347**	**20.103**	**2.706**	**5.413**
Municipality Total		2.806	23.320	0.369	0.337	**9.619**	**2.181**	**0.430**	**4.275**
Corporation Total		1.860	10.179	0.000	0.165	**4.529**	**1.368**	**0.000**	**0.084**
District Total		**27.532**	**300.803**	**6.410**	**4.852**	**134.495**	**23.652**	**3.136**	**9.772**
WAYANAD									
1	Kalpetta	1.220	29.511	1.497	1.283	16.620	9.505	0.000	0.885
2	Mananthavady	0.037	25.239	0.315	0.558	34.096	4.058	0.000	0.000
3	Panamaram	0.017	49.038	0.271	0.674	223.276	28.887	0.000	0.195
4	Sulthan Bathery	0.000	9.185	1.485	4.328	35.540	8.782	0.000	0.264
	Block Total	**1.274**	**112.973**	**3.568**	**6.843**	**309.532**	**51.232**	**0.000**	**1.344**
	Municipality Total	0.061	9.179	0.000	0.184	**12.380**	**2.316**	**0.000**	**0.000**
	District Total	**1.335**	**122.152**	**3.568**	**7.027**	**321.912**	**53.548**	**0.000**	**1.344**

Table 4.1									
BLOCKWISE AREA OF CROPS 2024-25 (Tubers)Unit :-Ha									
KANNUR									
Sl. No	Block name	Arrow root	Colocasia (Chembu)	Koorka	Sweet potato	Yam (Chena)	Yam (Kachil)	Yam (Nana kizhagu)	Other Tubers
1	Edakkad	1.243	3.445	0.000	0.020	0.395	0.086	0.000	0.000
2	Irikkur	3.003	32.573	1.146	2.888	9.903	2.799	0.469	0.080
3	Iritty	4.469	23.726	5.658	1.103	10.259	3.816	0.999	0.000
4	Kalliasseri	1.013	1.147	0.000	0.108	0.667	0.000	0.000	0.000
5	Kannur	2.161	3.057	0.000	0.305	0.675	0.000	0.000	0.208
6	Koothuparamba	1.831	16.949	0.030	0.124	2.047	0.133	0.059	0.114
7	Panoor	0.765	7.561	0.000	0.179	1.085	0.000	0.156	0.134
8	Payyannur	0.221	20.492	0.066	1.681	10.244	1.032	0.000	0.284
9	Peravoor	0.272	37.808	0.407	2.400	13.973	2.817	0.416	0.691
10	Thalasseri	4.088	14.661	0.000	0.149	2.812	0.249	0.068	0.000
11	Thaliparamba	0.650	26.645	1.140	2.132	11.750	3.893	0.000	0.255
Block Total		**19.716**	**188.064**	**8.447**	**11.089**	**63.810**	**14.825**	**2.167**	**1.766**
Municipality Total		**3.688**	**23.832**	**0.000**	**0.325**	**7.142**	**1.093**	**0.028**	**0.037**
Corporation Total		**0.810**	**1.120**	**0.000**	**0.000**	**0.208**	**0.000**	**0.000**	**0.303**
District Total		**24.214**	**213.016**	**8.447**	**11.414**	**71.160**	**15.918**	**2.195**	**2.106**
KASARAGOD									
1	Kanhangad	0.053	4.912	0.000	6.422	1.332	0.718	0.000	0.112
2	Kasaragod	0.000	2.907	0.000	1.822	2.055	0.119	0.000	0.000
3	Karadukka	0.118	8.827	0.103	6.547	5.154	0.889	0.000	0.000
4	Manjeswar	0.000	3.958	0.000	6.526	1.765	0.000	0.000	0.000
5	Neeleswar	0.000	7.021	0.000	3.888	3.564	0.051	0.000	0.184
6	Parappa	0.000	51.238	1.387	8.690	18.928	2.872	0.000	0.611
Block Total		**0.171**	**78.863**	**1.490**	**33.895**	**32.798**	**4.649**	**0.000**	**0.907**
Municipality Total		**0.078**	**0.647**	**0.000**	**2.838**	**1.083**	**0.069**	**0.000**	**0.000**
District Total		**0.249**	**79.510**	**1.490**	**36.733**	**33.881**	**4.718**	**0.000**	**0.907**
STATE TOTAL		**391.960**	**4722.775**	**539.343**	**151.616**	**3838.540**	**1197.623**	**179.303**	**57.619**

Table 4.1						
BLOCKWISE AREA OF CROPS 2024-25				Unit :-Ha		
THIRUVANANTHAPURAM						
SL.No	Block name	Lemon Grass	Fodder grass	Green manuure	Teak	Medicinal plants
1	Athiyannur	0.000	8.138	14.498	48.708	2.830
2	Chirayinkeezhu	0.000	16.268	61.409	56.255	2.811
3	Kilimanoor	0.000	28.908	82.194	122.039	9.899
4	Nedumangad	0.000	6.234	31.151	63.762	2.557
5	Nemom	0.000	33.272	39.772	123.297	2.437
6	Parassala	0.000	9.754	26.967	115.868	4.107
7	Perumkadavila	0.000	42.824	53.254	155.796	4.725
8	Pothencode	0.000	6.188	30.837	52.407	3.785
9	Vamanapuram	0.000	16.026	41.253	61.034	2.503
10	Varkala	0.000	4.440	28.144	25.035	2.381
11	Vellanad	0.000	23.171	30.854	69.995	2.784
Block Total		**0.000**	**195.223**	**440.333**	**894.196**	**40.819**
Municipality Total		**0.000**	**5.339**	**35.764**	**56.220**	**2.736**
Corporation Total		**0.000**	**7.792**	**38.107**	**87.980**	**3.710**
District Total		**0.000**	**208.354**	**514.204**	**1038.396**	**47.265**
KOLLAM						
1	Anchal	0.000	27.761	150.137	269.548	20.267
2	Chadayamangalam	0.000	21.769	84.331	120.801	4.937
3	Chavara	0.000	4.493	15.306	60.179	2.319
4	Chittumala	0.000	18.108	69.326	156.746	2.609
5	Ithikkara	0.000	44.506	179.699	230.392	5.965
6	Kottarakkara	0.000	15.115	39.323	89.859	1.552
7	Mukhathala	0.000	11.018	89.375	85.409	5.195
8	Oachira	0.000	3.919	30.396	43.659	2.436
9	Pathanapuram	0.000	16.850	60.612	141.198	5.817
10	Sasthamkotta	0.000	18.052	84.328	226.440	4.233
11	Vettikavala	0.000	11.077	61.533	138.896	5.706
Block Total		**0.000**	**192.668**	**864.366**	**1563.127**	**61.038**
Municipality Total		**0.000**	**1.836**	**42.349**	**75.075**	**1.693**
Corporation Total		**0.000**	**2.962**	**55.274**	**64.417**	**3.054**
District Total		**0.000**	**197.466**	**961.989**	**1702.619**	**65.785**

Table 4.1						
BLOCKWISE AREA OF CROPS 2024-25						Unit :-Ha
PATHANAMTHITTA						
SL.No	Block name	Lemon Grass	Fodder grass	Green manuure	Teak	Medicinal plants
1	Elanthur	0.000	19.091	126.008	388.570	9.661
2	Koipram	0.000	14.636	208.779	465.537	7.348
3	Konni	0.000	17.990	153.942	375.425	9.371
4	Mallappally	0.000	20.224	154.461	343.491	9.521
5	Pandalam	0.000	10.787	79.473	280.302	5.134
6	Parakode	0.000	29.069	118.001	408.612	11.391
7	Pulikeezhu	0.000	1.162	85.944	140.312	3.438
8	Ranni	0.000	9.990	142.817	499.344	23.802
Block Total		**0.000**	**122.949**	**1069.425**	**2901.593**	**79.665**
Municipality Total		**0.000**	**9.763**	**109.047**	**250.747**	**4.526**
District Total		**0.000**	**132.712**	**1178.472**	**3152.340**	**84.192**
ALAPPUZHA						
1	Ambalapuzha	0.000	3.243	41.036	55.010	2.706
2	Aryad	0.000	4.157	31.849	71.889	3.859
3	Bharanikkavu	0.000	5.577	88.445	278.741	19.881
4	Chambakkulam	0.000	0.163	46.138	25.026	4.094
5	Chengannur	0.000	12.790	114.485	297.540	5.554
6	Harippad	0.000	5.082	63.601	42.928	3.101
7	Kanjikuzhi	0.000	30.734	21.749	37.358	3.096
8	Mavelikkara	0.000	5.655	75.580	193.641	13.536
9	Muthukulam	0.000	1.422	73.478	47.331	1.769
10	Pattanakkad	0.000	4.143	51.131	57.883	2.257
11	Thycattussery	0.000	1.975	19.594	37.794	1.936
12	Veliyanad	0.000	0.606	30.357	24.500	2.005
Block Total		**0.000**	**75.547**	**657.443**	**1169.641**	**63.794**
Municipality Total		**0.000**	**15.421**	**62.194**	**167.970**	**4.817**
District Total		**0.000**	**90.968**	**719.637**	**1337.611**	**68.611**

Table 4.1						
BLOCKWISE AREA OF CROPS 2024-25						Unit :-Ha
KOTTAYAM						
SL.No	Block name	Lemon Grass	Fodder grass	Green manuure	Teak	Medicinal plants
1	Erattupetta	0.000	78.040	109.315	560.517	24.433
2	Ettumanoor	0.000	8.300	21.809	146.552	5.028
3	Kaduthuruthy	0.000	10.394	23.758	211.033	8.455
4	Kanjirappally	0.000	28.768	79.232	348.025	15.542
5	Lalam	0.000	49.454	51.971	335.050	15.949
6	Madappally	0.000	6.499	38.256	178.603	5.717
7	Pallom	0.000	10.149	57.842	326.373	6.640
8	Pampady	0.000	51.661	49.203	340.167	13.509
9	Uzhavoor	0.000	60.312	63.931	356.792	18.844
10	Vaikom	0.000	7.770	62.361	117.207	4.819
11	Vazhoor	0.000	27.120	31.490	322.397	8.928
Block Total		**0.000**	**338.467**	**589.168**	**3242.716**	**127.864**
Municipality Total		**0.000**	**10.283**	**34.180**	**226.795**	**10.614**
District Total		**0.000**	**348.750**	**623.348**	**3469.511**	**138.478**
IDUKKI						
1	Adimali	0.000	205.239	239.166	98.860	8.592
2	Azhutha	1.319	120.198	482.739	160.067	21.777
3	Devikulam	29.532	51.996	85.317	21.982	6.135
4	Elamdesom	0.000	61.157	28.929	315.012	15.959
5	Idukki	0.000	125.357	183.139	170.877	7.984
6	Kattappana	0.000	262.941	285.188	63.585	5.092
7	Nedumkandam	0.000	168.350	155.907	34.186	12.476
8	Thodupuzha	0.000	39.338	19.256	329.221	9.134
Block Total		**30.851**	**1034.576**	**1479.641**	**1193.790**	**87.150**
Municipality Total		**0.000**	**30.291**	**64.083**	**103.781**	**5.380**
District Total		**30.851**	**1064.867**	**1543.724**	**1297.571**	**92.530**

Table 4.1						
BLOCKWISE AREA OF CROPS 2024-25						Unit :-Ha
ERNAKULAM						
SL.No	Block name	Lemon Grass	Fodder grass	Green manuure	Teak	Medicinal plants
1	Alangad	0.000	1.726	56.753	72.567	4.177
2	Angamali	0.000	60.218	50.618	203.177	10.325
3	Edapally	0.000	0.000	26.366	19.604	1.523
4	Koovappady	0.000	153.030	81.219	298.257	2.762
5	Kothamangalam	0.000	63.253	46.983	313.265	6.684
6	Moovattupuzha	0.000	54.023	32.106	223.528	9.125
7	Mulanthuruthy	0.000	5.858	56.013	115.639	13.756
8	Palluruthy	0.000	0.000	7.198	6.873	1.793
9	Pampakkuda	0.000	20.469	19.045	137.309	6.008
10	Parakadavu	0.000	10.822	67.076	164.588	15.885
11	Paravur	0.000	2.679	23.229	27.788	3.386
12	Vadavukkode	0.000	39.875	62.524	143.011	9.272
13	Vazhakkulam	0.000	13.687	26.054	123.030	20.237
14	Vypin	0.000	1.199	39.452	36.579	2.792
Block Total		**0.000**	**426.839**	**594.636**	**1885.215**	**107.725**
Municipality Total		0.000	21.132	73.471	231.868	12.533
Corporation Total		0.000	0.000	3.680	9.747	7.310
District Total		**0.000**	**447.971**	**671.787**	**2126.830**	**127.568**
THRISSUR						
1	Anthikkad	0.000	5.025	59.196	21.953	5.520
2	Chalakkudy	0.000	61.816	105.955	180.038	6.583
3	Chavakkad	0.000	0.975	29.010	13.347	6.750
4	Cherpu	0.000	4.495	37.773	11.043	2.980
5	Chowannur	0.000	2.173	247.028	135.195	8.338
6	Irinjalakkuda	0.000	1.627	31.722	42.522	6.667
7	Kodakara	0.000	26.462	75.140	152.338	12.761
8	Mala	0.000	27.217	71.760	116.474	11.728
9	Mathilakom	0.000	6.448	63.636	33.204	15.416
10	Mullassery	0.000	0.364	35.041	23.459	3.556
11	Ollukkara	0.000	13.816	95.119	55.070	5.148
12	Pazhayannur	0.000	11.037	178.246	240.139	10.491
13	Puzhakkal	0.000	5.688	69.432	57.655	13.090
14	Thalikkulam	0.000	1.456	56.287	16.610	6.165
15	Vellangallur	0.000	25.620	61.889	68.811	11.684
16	Wadakkancherry	0.000	3.307	124.642	154.111	5.080
Block Total		**0.000**	**197.526**	**1341.876**	**1321.969**	**131.955**
Municipality Total		**0.000**	**4.133**	**117.454**	**87.653**	**7.503**
Corporation Total		**0.000**	**0.412**	**19.474**	**11.882**	**10.350**
District Total		**0.000**	**202.071**	**1478.804**	**1421.504**	**149.808**

Table 4.1						
BLOCKWISE AREA OF CROPS 2024-25						Unit :-Ha
PALAKKAD						
SL.No	Block name	Lemon Grass	Fodder grass	Green manuure	Teak	Medicinal plants
1	Alathur	0.000	13.065	275.325	830.801	15.546
2	Attappady	0.000	749.305	228.581	187.032	32.018
3	Chittoor	0.000	857.963	104.406	316.294	13.199
4	Kollengode	0.000	84.595	122.412	229.841	6.973
5	Kozhalmannam	0.000	4.746	134.027	342.860	4.654
6	Malampuzha	0.000	27.962	55.997	109.341	6.316
7	Mannarkkad	0.000	16.541	95.152	549.542	9.724
8	Nenmara	0.000	16.958	96.703	254.949	4.873
9	Ottappalam	0.000	17.595	345.526	612.773	8.211
10	Palakkad	0.000	0.524	191.756	224.650	7.140
11	Pattambi	0.000	16.620	247.594	269.614	5.790
12	Sreekrishnapuram	0.000	61.306	193.654	231.183	8.028
13	Thrithala	0.000	0.528	330.715	212.953	6.548
Block Total		**0.000**	**1867.708**	**2421.848**	**4371.833**	**129.020**
Muncipality Total		**0.000**	**31.191**	**116.665**	**301.268**	**6.669**
District Total		**0.000**	**1898.899**	**2538.513**	**4673.101**	**135.688**
MALAPPURAM						
1	Arikkode	0.499	20.209	382.411	345.343	5.183
2	Kalikav	12.510	12.299	289.518	360.158	15.329
3	Kondotty	0.000	1.665	344.111	183.070	10.431
4	Kuttippuram	0.000	4.576	397.505	121.901	6.493
5	Malappuram	0.000	18.989	232.051	279.700	6.791
6	Mankada	0.000	29.218	364.178	297.104	6.515
7	Nilamboor	0.000	27.433	66.781	230.954	3.280
8	Perinthalmanna	0.000	31.647	499.216	419.378	7.016
9	Perumpadappu	0.000	1.308	86.552	39.120	5.867
10	Ponnani	0.000	0.468	66.842	30.266	2.997
11	Thanur	0.000	0.168	66.256	17.437	3.655
12	Thirurangadi	0.000	1.973	168.314	46.479	4.331
13	Tirur	0.000	2.987	103.744	34.356	2.509
14	Vengara	0.000	2.067	177.621	51.343	2.865
15	Wandoor	0.000	9.586	294.965	412.376	9.509
Block Total		**13.009**	**164.593**	**3540.065**	**2868.985**	**92.770**
Municipality Total		**0.000**	**29.091**	**388.788**	**285.376**	**6.558**
District Total		**13.009**	**193.684**	**3928.853**	**3154.361**	**99.328**

Table 4.1						
BLOCKWISE AREA OF CROPS 2024-25						Unit :-Ha
KOZHIKODE						
SL.No	Block name	Lemon Grass	Fodder grass	Green manuure	Teak	Medicinal plants
1	Balussery	0.290	29.251	165.480	86.053	13.606
2	Chelannur	0.000	4.262	89.414	43.607	3.276
3	Koduvally	0.000	35.878	189.350	166.224	27.835
4	Kozhikkode	0.000	0.070	15.598	18.161	1.615
5	Kunnamangalam	2.948	5.534	183.983	144.284	9.496
6	Kunnummel	0.000	3.450	108.493	75.685	4.915
7	Melady	0.000	0.497	62.897	27.416	4.615
8	Panthalayini	0.000	0.966	75.574	15.990	9.331
9	Perambra	0.000	17.250	141.407	71.936	8.355
10	Thodannoor	0.089	1.000	32.039	34.094	2.568
11	Thuneri	0.000	2.886	91.595	96.713	6.777
12	Vadakara	0.000	0.332	27.655	22.643	3.089
Block Total		**3.327**	**101.376**	**1183.485**	**802.806**	**95.477**
Municipality Total		**0.000**	**2.973**	**89.754**	**67.409**	**6.395**
Corporation Total		**0.000**	**0.438**	**77.800**	**42.629**	**2.942**
District Total		**3.327**	**104.787**	**1351.039**	**912.844**	**104.814**
WAYANAD						
1	Kalpetta	0.000	239.260	201.014	65.609	10.451
2	Mananthavady	0.000	337.240	162.797	36.694	6.474
3	Panamaram	0.000	299.953	238.427	144.809	10.498
4	Sulthan Bathery	0.000	345.961	113.818	19.343	6.634
Block Total		**0.000**	**1222.414**	**716.056**	**266.455**	**34.058**
Municipality Total		**0.000**	**104.198**	**105.893**	**17.957**	**2.052**
District Total		**0.000**	**1326.612**	**821.949**	**284.412**	**36.110**

Table 4.1						
BLOCKWISE AREA OF CROPS 2024-25						Unit :-Ha
KANNUR						
SL.No	Block name	Lemon Grass	Fodder grass	Green manuure	Teak	Medicinal plants
1	Edakkad	0.000	0.441	30.616	112.352	1.393
2	Irikkur	0.000	46.392	140.235	523.434	12.313
3	Iritty	0.000	48.380	122.413	187.853	18.438
4	Kalliasseri	0.000	1.222	45.700	187.771	5.643
5	Kannur	0.000	0.350	15.336	37.926	10.967
6	Koothuparamba	0.000	7.374	56.641	123.388	8.995
7	Panoor	0.000	0.131	10.065	26.796	3.462
8	Payyannur	0.000	7.477	213.402	301.329	10.250
9	Peravoor	0.000	41.541	94.871	102.006	8.514
10	Thalasseri	0.000	0.170	38.046	65.096	6.581
11	Thaliparamba	4.843	15.608	137.349	584.852	9.280
Block Total		**4.843**	**169.086**	**904.674**	**2252.803**	**95.835**
Municipality Total		**0.000**	**13.739**	**161.234**	**316.925**	**23.299**
Corporation Total		**0.000**	**0.117**	**39.243**	**61.117**	**4.364**
District Total		**4.843**	**182.942**	**1105.151**	**2630.845**	**123.497**
KASARAGOD						
1	Kanhangad	0.000	6.320	63.867	79.598	5.419
2	Kasaragod	0.000	8.934	414.911	107.330	11.773
3	Karadukka	0.034	17.082	355.468	168.987	11.941
4	Manjeswar	0.000	13.557	1068.126	166.714	14.801
5	Neeleswar	0.000	4.138	62.001	98.279	4.195
6	Parappa	0.000	34.182	216.551	232.481	17.176
Block Total		**0.034**	**84.213**	**2180.924**	**853.389**	**65.305**
Municipality Total		**0.000**	**0.892**	**18.542**	**32.899**	**3.269**
District Total		**0.034**	**85.105**	**2199.466**	**886.288**	**68.575**
STATE TOTAL		**52.064**	**6485.188**	**19636.936**	**28088.233**	**1342.249**

Table 5

BLOCKWISE PRODUCTION OF PADDY 2024-25 ***(Production in Tonnes)***

Sl No	Name of Block	Autumn		Winter		Summer		Total		Grand Total
		Wet	Dry	Wet	Dry	Wet	Dry	Wet	Dry	
THIRUVANANTHAPURAM										
1	Athiyannoor	0	0.000	0	0.000	2.659	0.000	2.659	0.000	2.659
2	Chirayinkeezhu	381.641	0.000	219.845	0.000	246.050	0.000	847.536	0.000	847.536
3	Kilimanoor	1244.072	0.000	1040.476	0.000	0.000	0.000	2284.548	0.000	2284.548
4	Nedumangad	0.330	0.000	0.183	0.000	0.174	0.000	0.686	0.000	0.686
5	Nemom	7.633	0.000	1.052	0.000	28.953	0.000	37.638	0.000	37.638
6	Parassala	110.618	0.000	81.661	0.000	64.680	0.000	256.959	0.000	256.959
7	Perumkadavila	37.896	0.000	2.135	0.000	38.455	0.000	78.487	0.000	78.487
8	Pothencode	0.498	0.000	21.893	0.000	11.618	0.000	34.009	0.000	34.009
9	Vamanapuram	27.693	0.018	34.823	0.000	8.554	0.000	71.070	0.018	71.088
10	Varkala	682.508	0.053	580.009	0.000	101.265	0.000	1363.782	0.053	1363.836
11	Vellanad	0.003	0.195	3.502	0.098	0.228	0.000	3.734	0.292	4.026
	Blocks Total	**2492.892**	**0.266**	**1985.580**	**0.098**	**502.636**	**0.000**	**4981.108**	**0.364**	**4981.472**
12	Attingal(M)	12.254	0.000	0.000	0.000	0.000	0.000	12.254	0.000	12.254
13	Neyyattinkara(M)	0.000	0.000	0.000	0.000	0.000	0.000	0.000	0.000	0.000
14	Nedumangad(M)	0.314	0.000	0.000	0.000	0.000	0.000	0.314	0.000	0.314
15	Varkala (M)	0.000	0.000	2.087	0.000	0.000	0.000	2.087	0.000	2.087
	Municipality Total	12.568	**0.000**	2.087	**0.000**	**0.000**	**0.000**	**14.654**	**0.000**	**14.654**
	Corporation Total	**7.791**	**0.000**	**8.114**	**0.000**	**62.455**	**0.490**	**78.361**	**0.490**	**78.851**
	District Total	**2513.251**	**0.266**	**1995.781**	**0.098**	**565.091**	**0.490**	**5074.123**	**0.854**	**5074.977**

Table 5

BLOCKWISE PRODUCTION OF PADDY 2024-25 (Production in Tonnes)

Sl No	Name of Block	Autumn		Winter		Summer		Total		Grand Total
		Wet	Dry	Wet	Dry	Wet	Dry	Wet	Dry	
	KOLLAM									
1	Anchal	21.482	0.000	56.207	0.000	0.000	0.00	77.689	0.000	77.689
2	Chadayamangalam	40.673	0.000	174.951	0.000	0.000	0.00	215.624	0.000	215.624
3	Chavara	0.000	0.382	2.205	0.000	0.000	0.00	2.205	0.382	2.588
4	Chittumala	17.801	0.000	297.326	0.000	0.000	0.00	315.126	0.000	315.126
5	Ithikkara	147.466	0.000	557.551	0.000	29.469	0.00	734.486	0.000	734.486
6	Kottarakara	67.854	0.000	199.035	0.000	6.508	0.00	273.397	0.000	273.397
7	Mukhathala	41.880	0.000	595.189	0.000	193.807	0.00	830.875	0.000	830.875
8	Oachira	0.000	13.449	51.708	7.075	1049.776	0.00	1101.484	20.524	1122.008
9	Pathanapuram	1.259	0.000	41.169	0.000	0.157	0.00	42.584	0.000	42.584
10	Sasthamcotta	25.743	0.250	785.950	0.000	1.160	0.00	812.852	0.250	813.102
11	Vettikavala	14.201	0.000	263.793	0.000	0.000	0.00	277.994	0.000	277.994
	Blocks Total	**378.358**	**14.081**	**3025.084**	**7.075**	**1280.877**	**0.00**	**4684.318**	**21.156**	**4705.474**
12	Punalur(M)	0.000	0.000	0.723	0.000	0.000	0.00	0.723	0.000	0.723
13	Paravoor(M)	0.000	0.000	48.559	0.463	0.000	0.00	48.559	0.463	49.021
14	Karunagappally(M)	0.000	0.501	0.000	0.210	0.000	0.00	0.000	0.711	0.711
15	Kottarakara(M)	0.000	0.000	0.000	0.000	0.000	0.00	0.000	0.000	0.000
	Municipality Total	**0.000**	**0.501**	**49.282**	**0.673**	**0.000**	**0.00**	**49.282**	**1.173**	**50.455**
	Corporation Total	**0.000**	**0.000**	**19.102**	**0.000**	**0.000**	**0.00**	**19.102**	**0.000**	**19.102**
	District Total	**378.358**	**14.581**	**3093.467**	**7.748**	**1280.877**	**0.00**	**4752.702**	**22.329**	**4775.031**

Table 5

BLOCKWISE PRODUCTION OF PADDY 2024-25

(Production in Tonnes)

Sl No	Name of Block	Autumn		Winter		Summer		Total		Grand Total
		Wet	Dry	Wet	Dry	Wet	Dry	Wet	Dry	
PATHANAMTHITTA										
1	Elanthoor	0.000	0.000	633.002	0.000	127.728	0.00	760.729	0.000	760.729
2	Koipuram	0.000	0.000	334.779	1.370	567.134	0.00	901.913	1.370	903.283
3	Konni	0.000	0.000	649.843	0.000	1.770	0.00	651.613	0.000	651.613
4	Mallappally	0.000	0.000	158.335	0.000	732.230	0.00	890.565	0.000	890.565
5	Pandalam	0.000	0.549	126.744	0.000	669.589	0.00	796.333	0.549	796.883
6	Parakodu	2.907	0.000	132.819	0.000	182.504	0.00	318.230	0.000	318.230
7	Pulikeezh	0.000	0.000	787.880	0.000	6172.102	0.00	6959.982	0.000	6959.982
8	Ranni	0.000	0.000	0.000	0.000	0.000	0.00	0.000	0.000	0.000
	Blocks Total	**2.907**	**0.549**	**2823.402**	**1.370**	**8453.056**	**0.00**	**11279.365**	**1.919**	**11281.285**
9	Thiruvalla(M)	0.000	0.000	0.000	0.000	310.199	0.00	310.199	0.000	310.199
10	Adoor(M)	0.000	0.000	0.000	0.000	0.000	0.00	0.000	0.000	0.000
11	Pathanamthitta(M)	0.000	0.000	0.000	0.000	0.000	0.00	0.000	0.000	0.000
12	Pandalam(M)	2.146	0.000	15.403	0.000	948.653	0.00	966.202	0.000	966.202
	Municipality	**2.146**	**0.000**	**23.822**	**0.000**	**1258.852**	**0.00**	**1276.402**	**0.000**	**1276.402**
	District Total	**5.053**	**0.549**	**2847.224**	**1.370**	**9711.909**	**0.00**	**12555.767**	**1.919**	**12557.686**

Table 5

BLOCKWISE PRODUCTION OF PADDY 2024-25

(Production in Tonnes)

Sl No	Name of Block	Autumn		Winter		Summer		Total		Grand Total
		Wet	Dry	Wet	Dry	Wet	Dry	Wet	Dry	
ALAPPUZHA										
1	Ambalapuzha	9580.898	0.000	4973.769	0.000	4035.626	0.000	18590.292	0.000	18590.292
2	Aryad	18.227	0.105	1.245	0.000	107.230	0.000	126.702	0.105	126.807
3	Bharanikkavu	0.371	6.365	331.661	0.000	2143.997	0.000	2476.029	6.365	2482.394
4	Champakkulam	20203.501	0.000	19914.324	0.000	23196.580	0.000	63314.405	0.000	63314.405
5	Chengannur	0.000	0.000	511.566	0.000	5774.030	0.000	6285.597	0.000	6285.597
6	Harippad	302.610	0.000	3005.336	0.000	3790.650	0.000	7098.597	0.000	7098.597
7	Kanjikuzhy	292.224	3.140	132.502	0.000	0.000	0.000	424.726	3.140	427.866
8	Mavelikkara	3.196	0.000	105.040	0.000	7216.151	0.000	7324.387	0.000	7324.387
9	Muthukulam	0.014	0.065	0.758	2.965	530.600	0.000	531.371	3.030	534.402
10	Pattanakkad	1.967	0.000	42.903	0.000	67.190	0.000	112.059	0.000	112.059
11	Thycattussery	12.486	0.000	141.861	0.000	0.000	0.000	154.347	0.000	154.347
12	Veliyanad	737.344	0.000	4568.400	0.000	36260.951	0.000	41566.696	0.000	41566.696
	Blocks Total	**31152.837**	**9.676**	**33729.365**	**2.965**	**83123.005**	**0.000**	**148005.207**	**12.641**	**148017.848**
13	Cherthala(M)	21.259	0.000	1.330	0.000	0.000	0.000	22.589	0.000	22.589
14	Alappuzha(M)	201.145	0.000	3284.094	0.000	1963.367	0.000	5448.606	0.000	5448.606
15	Chengannur(M)	0.000	0.000	0.000	0.000	143.100	0.000	143.100	0.000	143.100
16	Mavelikkara(M)	0.000	0.000	0.000	0.000	21.662	0.000	21.662	0.000	21.662
17	Kayamkulam(M)	0.000	0.132	0.000	0.000	0.000	0.000	0.000	0.132	0.132
18	Harippad(M)	5.884	0.000	8.342	0.000	2100.326	0.000	2114.553	0.000	2114.553
	Municipality	**228.288**	**0.132**	**3293.767**	**0.000**	**4228.455**	**0.000**	**7750.510**	**0.132**	**7750.642**
	District Total	**31381.125**	**9.808**	**37023.132**	**2.965**	**87351.460**	**0.000**	**155755.717**	**12.773**	**155768.490**

Table 5

BLOCKWISE PRODUCTION OF PADDY 2024-25

(Production in Tonnes)

Sl No	Name of Block	Autumn		Winter		Summer		Total		Grand Total
		Wet	Dry	Wet	Dry	Wet	Dry	Wet	Dry	
	KOTTAYAM									
1	Erattupetta	0.000	0.000	0.000	0.161	0.000	0.414	0.000	0.575	0.575
2	Etumanoor	1400.673	0.000	16125.114	0.000	17091.588	0.000	34617.374	0.000	34617.374
3	Kaduthuruthy	0.000	0.000	8306.986	0.000	4962.041	0.000	13269.027	0.000	13269.027
4	Kanjirappally	0.000	0.000	0.000	0.000	0.000	0.000	0.000	0.000	0.000
5	Lalam	7.924	0.000	137.108	0.000	0.000	0.000	145.032	0.000	145.032
6	Madappally	0.000	0.000	0.000	0.000	5590.327	0.000	5590.327	0.000	5590.327
7	Pallom	0.000	0.000	37.437	0.000	4094.889	0.000	4132.326	0.000	4132.326
8	Pampady	0.000	0.000	231.688	0.000	410.665	0.000	642.353	0.000	642.353
9	Uzhavoor	50.890	0.000	243.402	0.000	1170.837	0.000	1465.129	0.000	1465.129
10	Vaikom	600.056	0.000	6492.542	0.000	1884.998	0.000	8977.597	0.000	8977.597
11	Vazhoor	0.000	0.000	0.000	0.000	0.000	0.000	0.000	0.000	0.000
	Blocks Total	**2059.543**	**0.000**	**31574.277**	**0.161**	**35205.346**	**0.414**	**68839.166**	**0.575**	**68839.741**
12	Kottayam(M)	0.000	0.000	54.810	0.000	5151.058	0.000	5205.868	0.000	5205.868
13	Pala(M)	0.000	0.000	0.000	0.000	2.129	0.000	2.129	0.000	2.129
14	Changanassery(M)	0.000	0.000	0.000	0.000	224.237	0.000	224.237	0.000	224.237
15	Vaikom(M)	0.000	0.000	0.000	0.000	0.000	0.000	0.000	0.000	0.000
16	Ettumanoor(M)	0.000	0.000	0.000	0.000	346.371	0.000	346.371	0.000	346.371
17	Erattupetta(M)	0.000	0.000	0.000	0.000	0.000	0.000	0.000	0.000	0.000
	Municipality	**0.000**	**0.000**	**54.810**	**0.000**	**5723.796**	**0.000**	**5778.606**	**0.000**	**5778.606**
	District Total	**2059.543**	**0.000**	**31629.087**	**0.161**	**40929.142**	**0.414**	**74617.772**	**0.575**	**74618.347**

Table 5

BLOCKWISE PRODUCTION OF PADDY 2024-25

(Production in Tonnes)

Sl No	Name of Block	Autumn		Winter		Summer		Total		Grand Total
		Wet	Dry	Wet	Dry	Wet	Dry	Wet	Dry	
	IDUKKI									
1	Adimali	0.671	0.000	165.927	0.000	0.000	0.000	166.598	0.000	166.598
2	Azhutha	0.000	0.000	0.000	0.000	0.000	0.000	0.000	0.000	0.000
3	Devikulam	0.000	0.000	66.793	0.000	0.000	0.000	66.793	0.000	66.793
4	Elamdesam	28.262	1.959	512.858	0.530	0.000	0.000	541.120	2.489	543.609
5	Idukki	0.000	0.000	60.431	0.000	0.000	0.000	60.431	0.000	60.431
6	Kattapana	0.000	0.000	147.584	0.000	2.155	0.000	149.740	0.000	149.740
7	Nedumkandam	0.563	0.000	42.437	0.000	1.205	0.000	44.205	0.000	44.205
8	Thodupuzha	9.282	0.195	165.362	0.000	3.729	0.000	178.373	0.195	178.568
	Blocks Total	**38.778**	**2.154**	**1161.393**	**0.530**	**7.090**	**0.000**	**1207.260**	**2.684**	**1209.944**
9	Thodupuzha(M)	0.411	0.000	15.616	0.000	0.000	0.000	16.027	0.000	16.027
10	Kattapana(M)	0.000	0.000	0.233	0.000	0.000	0.000	0.233	0.000	0.233
	Municipality	**0.411**	**0.000**	**15.849**	**0.000**	**0.000**	**0.000**	**16.260**	**0.000**	**16.260**
	District Total	**39.189**	**2.154**	**1177.242**	**0.530**	**7.090**	**0.000**	**1223.521**	**2.684**	**1226.204**

Table 5

BLOCKWISE PRODUCTION OF PADDY 2024-25 ***(Production in Tonnes)***

Sl No	Name of Block	Autumn		Winter		Summer		Total		Grand Total
		Wet	Dry	Wet	Dry	Wet	Dry	Wet	Dry	
	ERNAKULAM									
1	Alangad	315.764	0.000	1448.645	0.000	458.956	0.000	2223.365	0.000	2223.365
2	Angamaly	382.423	0.000	837.618	0.000	165.475	0.000	1385.516	0.000	1385.516
3	Edappally	105.079	0.000	0.000	0.000	0.000	0.000	105.079	0.000	105.079
4	Koovappady	54.123	0.000	439.297	0.000	94.432	0.000	587.852	0.000	587.852
5	Kothamangalam	33.731	13.216	601.298	0.160	3.409	0.213	638.438	13.589	652.027
6	Mulanthuruthy	173.400	0.000	857.537	0.000	673.279	0.000	1704.216	0.000	1704.216
7	Muvattupuzha	25.912	0.000	666.945	0.000	73.775	0.000	766.632	0.000	766.632
8	Palluruthy	2.081	0.000	0.000	0.000	0.000	0.000	2.081	0.000	2.081
9	Pampakuda	42.486	0.000	637.546	0.000	91.588	0.000	771.619	0.000	771.619
10	Parakkadavu	67.137	0.000	843.956	0.000	1304.677	0.000	2215.770	0.000	2215.770
11	Paravoor	26.738	0.000	0.000	0.000	0.000	0.000	26.738	0.000	26.738
12	Vadavucode	114.437	0.000	639.192	0.000	107.568	0.000	861.196	0.000	861.196
13	Vazhakulam	34.956	0.000	545.933	0.000	59.694	0.000	640.583	0.000	640.583
14	Vypin	15.479	0.000	0.000	0.000	0.000	0.000	15.479	0.000	15.479
	Blocks Total	**1393.746**	**13.216**	**7517.968**	**0.160**	**3032.852**	**0.213**	**11944.566**	**13.589**	**11958.155**
15	Angamaly(M)	129.365	0.000	127.440	0.000	52.875	0.000	309.680	0.000	309.680
16	Maradu(M)	0.000	0.000	0.000	0.000	0.000	0.000	0.000	0.000	0.000
17	Kalamassery(M)	0.000	0.000	0.000	0.000	0.000	0.000	0.000	0.000	0.000
18	Thrippunithara(M)	0.000	0.000	2.134	0.000	0.000	0.000	2.134	0.000	2.134
19	Perumbavoor(M)	0.000	0.000	0.065	0.000	24.872	0.000	24.938	0.000	24.938
20	Kothamangalam(M)	0.199	0.000	8.059	0.000	0.000	0.000	8.259	0.000	8.259
21	Muvattupuzha(M)	0.967	0.000	15.405	0.000	0.000	0.000	16.371	0.000	16.371
22	Thrikkakkara(M)	0.000	0.000	0.000	0.000	0.000	0.000	0.000	0.000	0.000
23	Piravom(M)	0.000	0.000	175.199	0.000	16.119	0.000	191.318	0.000	191.318
24	Koothattukulam(M)	14.586	0.000	125.944	0.000	9.988	0.000	150.518	0.000	150.518
25	Aluva(M)	0.000	0.000	0.000	0.000	0.000	0.000	0.000	0.000	0.000
26	Eloor(M)	0.000	0.000	0.000	0.000	0.000	0.000	0.000	0.000	0.000
	North Paravoor(M)	0.000	0.000	0.000	0.000	0.000	0.000	0.000	0.000	0.000
	Muncipality Total	**145.117**	**0.000**	**454.247**	**0.000**	**103.854**	**0.000**	**703.218**	**0.000**	**703.218**
	Corporation Total	**0.000**	**0.000**	**0.000**	**0.000**	**0.000**	**0.000**	**0.000**	**0.000**	**0.000**
	District Total	**1538.863**	**13.216**	**7972.215**	**0.160**	**3136.706**	**0.213**	**12647.784**	**13.589**	**12661.373**

Table 5

BLOCKWISE PRODUCTION OF PADDY 2024-25 ***(Production in Tonnes)***

Sl No	Name of Block	Autumn		Winter		Summer		Total		Grand Total
		Wet	Dry	Wet	Dry	Wet	Dry	Wet	Dry	
	THRISSUR									
1	Anthikad	57.192	0.000	7486.088	0.000	3894.957	0.000	11438.237	0.000	11438.237
2	Chalakudy	7.584	2.589	871.347	1.581	337.673	0.000	1216.604	4.170	1220.774
3	Chavakkad	5.020	0.000	724.613	0.000	2941.670	0.000	3671.303	0.000	3671.303
4	Cherpu	127.275	0.000	3157.154	2.400	2806.403	0.000	6090.833	2.400	6093.233
5	Chowannur	614.387	0.000	10656.575	0.000	5126.868	0.000	16397.830	0.000	16397.830
6	Irinjalakuda	12.910	0.000	871.651	0.000	6917.275	0.000	7801.837	0.000	7801.837
7	Kodakara	770.662	2.189	3757.291	0.000	205.749	0.000	4733.702	2.189	4735.890
8	Mala	82.542	0.000	2388.592	0.000	2288.344	0.000	4759.478	0.000	4759.478
9	Mathilakam	0.029	0.161	17.589	0.000	0.000	0.000	17.618	0.161	17.779
10	Mullassery	0.000	0.000	7249.726	0.000	1416.974	0.000	8666.700	0.000	8666.700
11	Ollukkara	5.489	0.000	861.773	0.000	0.000	0.000	867.262	0.000	867.262
12	Pazhayanoor	1233.449	0.000	6698.280	0.000	23.320	0.000	7955.049	0.000	7955.049
13	Puzhakal	380.807	0.000	5310.685	2.025	6999.352	0.000	12690.843	2.025	12692.868
14	Thalikulam	0.000	0.000	0.000	3.100	0.000	0.000	0.000	3.100	3.100
15	Vellangallur	104.540	0.000	1337.094	0.000	1314.826	0.000	2756.461	0.000	2756.461
16	Wadakkanchery	164.137	0.000	6229.985	0.000	0.000	0.000	6394.122	0.000	6394.122
	Blocks Total	**3566.023**	**4.939**	**57618.444**	**9.106**	**34273.411**	**0.000**	**95457.878**	**14.045**	**95471.923**
17	Chavakkad(M)	0.000	0.000	0.000	0.000	0.000	0.000	0.000	0.000	0.000
18	Chalakudy(M)	13.280	0.000	192.339	0.000	349.003	0.000	554.623	0.000	554.623
19	Irinjalakuda(M)	88.169	0.000	250.887	0.000	3757.311	0.000	4096.367	0.000	4096.367
20	Kodungallur(M)	0.000	0.000	0.000	0.000	0.000	0.000	0.000	0.000	0.000
21	Kunnamkulam(M)	59.397	0.000	981.237	0.000	868.020	0.000	1908.654	0.000	1908.654
22	Guruvayoor(M)	0.000	0.000	14.868	0.000	11.588	0.000	26.455	0.000	26.455
23	Wadakkanchery(M)	303.877	0.000	3041.172	0.000	0.000	0.000	3345.049	0.000	3345.049
	Municipality Total	**464.723**	**0.000**	**4480.504**	**0.000**	**4985.921**	**0.000**	**9931.148**	**0.000**	**9931.148**
	Corporation Total	**131.157**	**0.000**	**2278.858**	**0.000**	**5361.770**	**0.000**	**7771.785**	**0.000**	**7771.785**
	District Total	**4161.903**	**4.939**	**64377.807**	**9.106**	**44621.102**	**0.000**	**113160.811**	**14.045**	**113174.856**

Table 5

BLOCKWISE PRODUCTION OF PADDY 2024-25(Production in Tonnes)

Sl No	Name of Block	Autumn		Winter		Summer		Total		Grand Total
		Wet	Dry	Wet	Dry	Wet	Dry	Wet	Dry	
PALAKKAD										
1	Alathur	16904.718	1.183	6767.976	0.000	18474.901	2.224	42147.595	3.406	42151.002
2	Attappady	0.000	0.000	0.461	11.140	0.000	0.000	0.461	11.140	11.601
3	Chittur	20035.312	19.116	7333.166	41.151	19133.988	15.199	46502.466	75.466	46577.932
4	Kollengode	27643.988	0.000	10208.341	0.000	19099.172	44.460	56951.501	44.460	56995.960
5	Kuzhalmannam	23311.720	2.306	7617.321	0.000	32268.747	0.000	63197.788	2.306	63200.094
6	Malampuzha	9534.353	6.504	8060.989	12.200	2166.000	0.000	19761.342	18.704	19780.046
7	Mannarkkad	0.000	0.000	479.135	0.000	0.247	0.000	479.382	0.000	479.382
8	Nemmara	18050.533	0.000	14747.215	0.000	12496.075	0.000	45293.822	0.000	45293.822
9	Ottapalam	686.995	0.000	9265.312	0.000	0.000	0.000	9952.307	0.000	9952.307
10	Palakkad	3088.311	0.000	7470.989	0.840	364.782	0.000	10924.082	0.840	10924.922
11	Pattambi	552.584	0.000	8098.767	0.000	0.000	0.000	8651.352	0.000	8651.352
12	Sreekrishnapuram	40.475	0.000	2590.944	0.000	0.000	0.000	2631.419	0.000	2631.419
13	Thrithala	562.609	0.000	10670.030	0.000	866.260	0.000	12098.900	0.000	12098.900
	Blocks Total	**120411.598**	**29.108**	**93310.647**	**65.331**	**104870.172**	**61.883**	**318592.417**	**156.322**	**318748.739**
14	Chittur-Thathamangalam	1583.466	0.000	250.801	0.000	1786.050	0.000	3620.317	0.000	3620.317
15	Ottapalam(M)	170.015	0.000	906.624	0.000	0.000	0.000	1076.639	0.000	1076.639
16	Palakkad(M)	322.391	0.000	350.132	0.000	0.000	0.000	672.524	0.000	672.524
17	Shornur(M)	130.592	0.000	1507.327	0.000	0.000	0.000	1637.919	0.000	1637.919
18	Cherplassery(M)	0.263	0.000	1224.114	0.000	0.000	0.000	1224.377	0.000	1224.377
19	Mannarkkad (M)	0.000	0.000	15.664	0.000	0.000	0.000	15.664	0.000	15.664
20	Pattambi (M)	77.667	0.000	541.866	0.000	0.000	0.000	619.533	0.000	619.533
	Municipality Total	**2284.394**	**0.000**	**4796.528**	**0.000**	**1786.050**	**0.000**	**8866.973**	**0.000**	**8866.973**
	District Total	**122695.992**	**29.108**	**98107.175**	**65.331**	**106656.222**	**61.883**	**327459.390**	**156.322**	**327615.712**

Table 5

BLOCKWISE PRODUCTION OF PADDY 2024-25(Production in Tonnes)

Sl No	Name of Block	Autumn		Winter		Summer		Total		Grand Total
		Wet	Dry	Wet	Dry	Wet	Dry	Wet	Dry	
	MALAPPURAM									
1	Arecode	0.811	2.723	872.627	0.000	4.679	0.000	878.117	2.723	880.840
2	Kalikavu	16.773	0.000	326.311	0.000	0.000	0.000	343.084	0.000	343.084
3	Kondotty	3.237	0.000	456.849	0.000	164.610	0.556	624.697	0.556	625.253
4	Kuttippuram	8.065	1.458	4218.280	0.000	0.000	0.000	4226.346	1.458	4227.804
5	Malappuram	27.586	0.000	1135.654	0.000	0.000	0.000	1163.240	0.000	1163.240
6	Mankada	89.358	0.000	1938.676	0.000	0.000	0.000	2028.033	0.000	2028.033
7	Nilamboor	67.830	0.000	545.157	2.520	0.000	0.000	612.986	2.520	615.506
8	Perintalmanna	18.950	0.000	2838.128	0.000	11.761	0.000	2868.839	0.000	2868.839
9	Perumpadappa	11.822	0.000	1495.658	0.000	6725.330	0.000	8232.810	0.000	8232.810
10	Ponnani	27.941	0.000	3633.394	0.000	2934.721	0.000	6596.056	0.000	6596.056
11	Tanur	0.000	0.901	1105.528	0.000	15.303	0.000	1120.831	0.901	1121.732
12	Tirur	47.122	0.000	2716.423	0.000	83.061	0.000	2846.606	0.000	2846.606
13	Tirurangadi	0.767	0.868	655.659	0.000	2628.819	0.000	3285.245	0.868	3286.113
14	Vengara	15.376	0.000	4157.291	0.000	976.464	0.000	5149.131	0.000	5149.131
15	Wandoor	24.382	0.000	624.184	0.000	0.000	0.000	648.566	0.000	648.566
	Blocks Total	**360.020**	**5.950**	**26719.819**	**2.520**	**13544.749**	**0.556**	**40624.588**	**9.025**	**40633.613**
16	Malappuram(M)	15.629	0.000	21.604	0.000	0.000	0.000	37.233	0.000	37.233
17	Manjeri(M)	0.732	0.000	55.230	0.000	0.000	0.000	55.962	0.000	55.962
18	Nilamboor(M)	0.374	0.000	81.326	0.000	0.000	0.000	81.700	0.000	81.700
19	Kottakkal(M)	5.094	0.586	564.026	0.000	0.000	0.000	569.120	0.586	569.706
20	Tirur(M)	0.000	0.000	10.149	0.000	0.000	0.000	10.149	0.000	10.149
21	Perintalmanna(M)	0.000	0.000	438.700	0.000	0.000	0.000	438.700	0.000	438.700
22	Ponnani(M)	0.000	0.000	29.268	0.000	0.000	0.000	29.268	0.000	29.268
23	Kondotty(M)	0.000	0.000	210.985	0.000	0.000	0.000	210.985	0.000	210.985
24	Thiroorangadi(M)	0.000	0.000	327.172	0.000	1221.215	0.000	1548.387	0.000	1548.387
25	Parappanangadi(M)	1.358	0.000	88.320	0.000	531.100	0.000	620.778	0.000	620.778
26	Valancheri(M)	0.000	0.000	479.709	0.000	0.000	0.000	479.709	0.000	479.709
27	Tanur(M)	0.000	0.000	204.268	0.012	0.000	0.000	204.268	0.012	204.280
	Municipalities Total	**23.187**	**0.586**	**2510.756**	**0.012**	**1752.315**	**0.000**	**4286.259**	**0.598**	**4286.857**
	District Total	**383.207**	**6.536**	**29230.575**	**2.532**	**15297.064**	**0.556**	**44910.846**	**9.623**	**44920.470**

Table 5

BLOCKWISE PRODUCTION OF PADDY 2024-25

(Production in Tonnes)

Sl No	Name of Block	Autumn		Winter		Summer		Total		Grand Total
		Wet	Dry	Wet	Dry	Wet	Dry	Wet	Dry	
	KOZHIKODE									
1	Balussery	0.8052	0.0000	199.7245	0.0000	1.6271	0.0000	202.1568	0.0000	202.1568
2	Chelannur	0.0000	0.3272	105.2801	0.0000	4.2877	0.0000	109.5677	0.3272	109.8950
3	Koduvally	1.8965	0.0989	230.1096	0.0000	5.4642	0.0000	237.4703	0.0989	237.5693
4	Kozhikode	0.0000	0.0000	10.6423	0.0000	0.9467	0.0000	11.5890	0.0000	11.5890
5	Kunnamangalam	1.3516	1.3501	158.4125	0.0000	280.4079	0.0000	440.1720	1.3501	441.5221
6	Kunnummel	0.3638	0.3394	96.4475	0.0000	224.4110	0.0000	321.2222	0.3394	321.5616
7	Melady	0.0000	0.1796	12.4779	0.0000	182.2207	0.0000	194.6986	0.1796	194.8782
8	Panthalayani	1.4734	6.9711	88.4064	3.8400	26.7260	0.0000	116.6058	10.8111	127.4169
9	Perambra	0.5053	0.0000	276.0852	0.0000	225.3836	0.0000	501.9741	0.0000	501.9741
10	Thodannur	0.0000	0.0000	25.6058	0.0000	611.5297	0.0000	637.1355	0.0000	637.1355
11	Thuneri	0.5616	0.4505	36.7336	0.0000	0.0000	0.0000	37.2953	0.4505	37.7458
12	Vatakara	0.0167	0.0000	4.0822	0.0000	0.0000	0.0000	4.0989	0.0000	4.0989
	Blocks Total	**6.9741**	**9.7169**	**1244.0076**	**3.8400**	**1563.0046**	**0.0000**	**2813.9863**	**13.5569**	**2827.5432**
13	Koyilandy(M)	0.4886	1.0304	11.5464	0.0000	0.6195	0.0000	12.6545	1.0304	13.6849
14	Vatakara(M)	0.0000	0.0000	0.0000	0.0000	0.0000	0.0000	0.0000	0.0000	0.0000
15	Ramanattukara(M)	1.1689	0.0000	10.9422	0.0000	2.3014	0.0000	14.4125	0.0000	14.4125
16	Feroke(M)	0.0000	0.0000	0.6697	0.0000	0.0000	0.0000	0.6697	0.0000	0.6697
17	Kunnamangalam(M)	0.0000	0.0000	0.0000	0.0000	0.0000	0.0000	0.0000	0.0000	0.0000
18	Mukkom(M)	0.0000	0.0000	25.5495	0.0000	0.0000	0.0000	25.5495	0.0000	25.5495
19	Payyoli(M)	2.6530	0.0000	4.0061	0.0000	0.0000	0.0000	6.6591	0.0000	6.6591
20	Koduvally(M)	0.0000	0.0000	0.2100	0.0000	0.0000	0.0000	0.2100	0.0000	0.2100
	Municipality Total	**4.3105**	**1.0304**	**52.9239**	**0.0000**	**2.9209**	**0.0000**	**60.1553**	**1.0304**	**61.1857**
	Corporation Total	**0.0000**	**0.0000**	**0.3516**	**0.0000**	**0.0000**	**0.0000**	**0.3516**	**0.0000**	**0.3516**
	District Total	**11.2846**	**10.7473**	**1297.2831**	**3.8400**	**1565.9254**	**0.0000**	**2874.4932**	**14.5873**	**2889.0805**

Table 5

BLOCKWISE PRODUCTION OF PADDY 2024-25

(Production in Tonnes)

Sl No	Name of Block	Autumn		Winter		Summer		Total		Grand Total
		Wet	Dry	Wet	Dry	Wet	Dry	Wet	Dry	
WAYANAD										
1	Kalpetta	0.000	0.000	3400.807	0.270	29.236	0.000	3430.043	0.270	3430.313
2	Mananthawady	0.000	0.000	4329.696	0.000	43.201	0.000	4372.896	0.000	4372.896
3	Panamaram	0.000	0.000	11096.426	0.000	1189.551	0.000	12285.977	0.000	12285.977
4	SulthanBathery	0.000	0.000	9538.189	0.000	286.572	0.000	9824.761	0.000	9824.761
	Blocks Total	**0.000**	**0.000**	**28365.117**	**0.270**	**1548.560**	**0.000**	**29913.677**	**0.270**	**29913.947**
5	Kalpetta(M)	0.000	0.000	17.027	0.000	0.166	0.000	17.193	0.000	17.193
6	Mananthawady(M)	0.000	0.000	1721.294	0.000	271.960	0.000	1993.254	0.000	1993.254
7	SulthanBathery(M)	0.000	0.000	1266.522	0.000	18.615	0.000	1285.137	0.000	1285.137
	Municipality Total	**0.000**	**0.000**	**3004.843**	**0.000**	**290.741**	**0.000**	**3295.584**	**0.000**	**3295.584**
	District Total	**0.000**	**0.000**	**31369.960**	**0.270**	**1839.301**	**0.000**	**33209.262**	**0.270**	**33209.532**

Table 5

BLOCKWISE PRODUCTION OF PADDY 2024-25

(Production in Tonnes)

Sl No	Name of Block	Autumn		Winter		Summer		Total			Grand Total
		Wet	Dry	Wet	Dry	Wet	Dry	Wet	Dry		
					KANNUR						
1	Edakkad	196.705	0.000	395.205	0.000	0.000	0.000	591.910	0.000	0.000	591.910
2	Irikkur	640.403	0.514	1751.388	0.000	0.679	0.000	2392.470	0.514	0.338	2392.985
3	Iritty	40.044	0.000	416.183	0.000	0.329	0.000	456.556	0.000	0.000	456.556
4	Kalliassery	1519.723	1.758	897.402	0.000	0.000	0.000	2417.125	1.758	1.155	2418.883
5	Kannur	235.699	0.167	26.079	0.000	1.356	0.000	263.134	0.167	0.110	263.301
6	Kuthuparamba	75.977	3.145	30.601	0.000	0.000	0.000	106.578	3.145	2.066	109.723
7	Panoor	13.621	2.826	0.840	0.000	0.000	0.000	14.461	2.826	1.857	17.288
8	Payyannur	640.335	1.221	1008.283	0.000	0.000	0.000	1648.618	1.221	0.802	1649.839
9	Peravur	47.566	13.598	146.419	0.000	0.000	0.000	193.985	13.598	8.934	207.583
10	Taliparamba	1191.837	2.438	492.578	0.000	0.000	0.000	1684.416	2.438	1.602	1686.854
11	Thalassery	184.149	4.420	45.005	0.000	0.000	0.000	229.154	4.420	2.904	233.574
Blocks Total		**4786.059**	**30.088**	**5209.983**	**0.000**	**2.364**	**0.000**	**9998.406**	**30.088**	**19.768**	**10028.495**
12	Thaliparamb(M)	39.356	1.773	9.828	0.000	0.000	0.000	49.184	1.773	1.165	50.957
13	Payyannur(M)	215.737	0.753	343.546	0.000	0.000	0.000	559.283	0.753	0.495	560.037
14	Thalassery(M)	0.006	0.000	5.272	0.004	0.000	0.000	5.279	0.004	0.002	5.282
15	Koothuparamb(M)	10.014	0.770	0.510	0.000	0.000	0.000	10.524	0.770	0.506	11.294
16	Mattannur(M)	30.584	0.000	21.743	0.000	0.000	0.000	52.327	0.000	0.000	52.327
17	Panoor(M)	4.011	4.029	1.087	0.000	0.000	0.000	5.097	4.029	2.647	9.126
18	Iritty(M)	8.609	0.000	45.014	0.000	0.000	0.000	53.623	0.000	0.000	53.623
19	Anthoor(M)	431.425	0.000	166.277	0.000	0.000	0.000	597.702	0.000	0.000	597.702
20	Sreekandapuram(M)	0.000	0.000	199.128	0.000	0.000	0.000	199.128	0.000	0.000	199.128
Muncipality Total		**739.741**	**7.326**	**792.405**	**0.004**	**0.000**	**0.000**	**1532.146**	**7.329**	**4.815**	**1539.475**
Corporation total		**40.047**	**0.000**	**290.454**	**0.000**	**0.000**	**0.000**	**330.501**	**0.000**	**0.000**	**330.501**
District Total		**5565.848**	**37.414**	**6292.842**	**0.004**	**2.364**	**0.000**	**11861.053**	**37.418**	**24.583**	**11898.471**

Table 5

BLOCKWISE PRODUCTION OF PADDY 2024-25

(Production in Tonnes)

Sl No	Name of Block	Autumn		Winter		Summer		Total			Grand Total
		Wet	Dry	Wet	Dry	Wet	Dry	Wet	Dry		
KASARAGOD											
1	Kanhangad	1178.003	15.635	133.434	0.000	78.210	0.000	1389.647	15.635	10.272	1405.282
2	Karaduka	740.388	9.157	92.948	0.000	3.621	0.000	836.957	9.157	6.016	846.114
3	Kasaragod	681.198	2.775	129.207	0.000	65.906	0.000	876.311	2.775	1.823	879.085
4	Manjeswar	977.699	4.603	300.324	0.000	72.619	0.000	1350.642	4.603	3.024	1355.245
5	Nileshwar	558.709	0.000	921.481	0.065	48.107	0.000	1528.297	0.065	0.043	1528.362
6	Parappa	212.578	17.391	29.823	0.000	0.342	0.000	242.744	17.391	11.426	260.135
	Blocks Total	**4348.575**	**49.560**	**1607.218**	**0.065**	**268.805**	**0.000**	**6224.598**	**49.626**	**32.604**	**6274.224**
7	Kasaragod(M)	0.032	0.000	115.954	0.000	0.000	0.000	115.986	0.000	0	115.986
8	Kanhangad (M)	310.623	0.341	135.482	0.000	46.202	0.000	492.307	0.341	0.224	492.648
9	Nileshwar(M)	86.429	0.000	6.591	0.000	0.000	0.000	93.020	0.000	0	93.020
Municipality Total		**397.084**	**0.341**	**258.027**	**0.000**	**46.202**	**0.000**	**701.314**	**0.341**	**0.224**	**701.654**
District Total		**4745.659**	**49.901**	**1865.245**	**0.065**	**315.008**	**0.000**	**6925.912**	**49.967**	**32.828**	**6975.878**
KERALA STATE		**175479.269**	**179.221**	**318279.300**	**94.179**	**313279.260**	**63.556**	**807037.830**	**336.956**	**221.37979**	**807374.785**

Table 6

BLOCKWISE PRODUCTION OF RICE 2024-25 *Area in ha, Production in Tonnes*

Sl No	Name of Block	Autumn				Winter				Summer				Total				Grand Total	
		Wet		Dry		Wet		Dry		Wet		Dry		Wet		Dry			
		Area	Production	Area	Production	Area	Production	Area	Production	Area	Production	Area	Production	Area	Production	Area	Production	Area	Production
TRIVANDRUM																			
1	Athiyannoor	0	0	0	0	0	0	0	0	0.41	1.747	0	0	0.41	1.747	0	0	0.41	1.747
2	Chirayinkeezhu	78.43	250.738	0.00	0.00	51.02	144.438	0.00	0.00	35.02	161.655	0.00	0.00	164.47	556.83	0.00	0.00	164.47	556.83
3	Kilimanoor	278.69	817.355	0	0	275.04	683.593	0	0	0	0	0	0	553.73	1500.948	0	0	553.73	1500.95
4	Nedumangad	1.91	0.217	0.00	0.00	0.06	0.12	0.00	0	0.06	0.114	0.00	0.00	2.03	0.45	0.00	0.00	2.03	0.45
5	Nemom	2.3	5.015	0	0	0.36	0.691	0	0	8.37	19.022	0	0	11.03	24.728	0	0	11.03	24.728
6	Parassala	33.51	72.676	0.00	0.00	21.34	53.65	0.00	0.00	16.64	42.495	0.00	0.00	71.49	168.82	0.00	0.00	71.49	168.82
7	Perumkadavila	11.12	24.898	0	0	0.53	1.403	0	0	11.14	25.265	0	0	22.79	51.566	0	0	22.79	51.566
8	Pothencode	0.26	0.327	0.00	0.00	8.07	14.384	0.00	0.00	2.50	7.633	0.00	0.00	10.83	22.34	0.00	0.00	10.83	22.34
9	Vamanapuram	10.65	18.194	0.024	0.012	9.8	22.879	0	0	3.86	5.62	0	0	24.31	46.693	0.024	0.012	24.334	46.705
10	Varkala	208.91	448.408	0.057	0.035	173.54	381.066	0.00	0.00	44.24	66.531	0.00	0.00	426.69	896.01	0.06	0.04	426.75	896.04
11	Vellanad	0.08	0.002	0.06	0.128	0.81	2.301	0.041	0.06412	0.1	0.15	0	0	0.99	2.453	0.101	0.192	1.091	2.64512
	Blocks Total	**625.86**	**1637.83**	**0.141**	**0.175**	**540.57**	**1304.53**	**0.041**	**0.06412**	**122.34**	**330.23**	**0.00**	**0.00**	**1288.77**	**3272.59**	**0.18**	**0.24**	**1288.95**	**3272.83**
12	Attingal (M)	1.7	8.051	0	0	0	0	0	0	0	0	0	0	1.7	8.051	0	0	1.7	8.051
13	Neyyattinkara(M)	0	0	0.00	0.00	0.00	0.00	0.00	0.00	0.00	0.00	0.00	0.00	0.00	0.00	0.00	0.00	0.00	0.00
14	Nedumangad(M)	0.09	0.206	0	0	0	0	0	0	0	0	0	0	0.09	0.206	0	0	0.09	0.206
15	Varkala (M)	0	0	0.00	0.00	0.77	1.37	0.00	0.00	0.00	0.00	0.00	0.00	0.77	1.37	0.00	0.00	0.77	1.37
	Municipality	**1.79**	**8.257**	**0**	**0**	**0.77**	**1.371**	**0**	**0**	**0**	**0**	**0**	**0**	**2.56**	**9.628**	**0**	**0**	**2.56**	**9.628**
	Corporation	**3.07**	**5.119**	**0.00**	**0.00**	**3.71**	**5.33**	**0.00**	**0.00**	**17.88**	**41.033**	**0.20**	**0.32**	**24.66**	**51.48**	**0.20**	**0.32**	**24.86**	**51.81**
	District Total	**630.72**	**1651.21**	**0.141**	**0.175**	**545.05**	**1311.228**	**0.041**	**0.06412**	**140.22**	**371.265**	**0.2**	**0.322**	**1315.99**	**3333.699**	**0.382**	**0.561**	**1316.37**	**3334.26**

Table 6

BLOCKWISE PRODUCTION OF RICE 2024-25 *Area in ha, Production in Tonnes*

Sl No	Name of Block	Autumn				Winter				Summer				Total				Grand Total	
		Wet		Dry		Wet		Dry		Wet		Dry		Wet		Dry			
		Area	Production	Area	Production	Area	Production	Area	Production	Area	Production	Area	Production	Area	Production	Area	Production	Area	Production
KOLLAM																			
1	Anchal	7.05	14.114	0	0	18.89	36.928	0	0	0	0	0	0	25.94	51.042	0	0	25.94	51.042
2	Chadayamangalam	14.03	26.722	0	0	48.76	114.943	0	0	0	0	0	0	62.79	141.67	0.00	0.00	62.79	141.67
3	Chavara	0	0	0.67	0.251	0.85	1.449	0	0	35.51	0	0	0	36.36	1.449	0.67	0.251	37.03	1.7
4	Chittumala	5.00	11.695	0	0	92.06	195.343	0	0	0	0	0	0	97.06	207.04	0.00	0.00	97.06	207.04
5	Ithikkara	45.00	96.885	0	0	171.01	366.311	0	0	23.5	19.361	0	0	239.51	482.557	0	0	239.51	482.557
6	Kottarakara	17.62	44.58	0	0	55.55	130.766	0	0	5.77	4.276	0	0	78.94	179.62	0.00	0.00	78.94	179.62
7	Mukhathala	13.43	27.515	0	0	196.4	391.039	0	0	54	127.331	0	0	263.83	545.885	0	0	263.83	545.885
8	Oachira	0	0	11.13	8.836	27.77	33.972	5.81	4.64828	182	689.703	0	0	209.77	723.68	16.94	13.48	226.71	737.16
9	Pathanapuram	0.28	0.827	0	0	12.22	27.048	0	0	0.07	0.103	0	0	12.57	27.978	0	0	12.57	27.978
10	Sasthamcotta	12.57	16.913	0.4	0.164	302.45	516.369	0	0	0.99	0.762	0	0	316.01	534.04	0.40	0.16	316.41	534.21
11	Vettikavala	4.48	9.33	0	0	63.58	173.312	1.82	0	0	0	0	0	68.06	182.642	1.82	0	69.88	182.642
	Blocks Total	**119.46**	**248.581**	12.2	**9.251**	**989.54**	**1987.48**	**7.63**	**4.64828**	**301.84**	**841.536**	**0**	**0**	**1410.84**	**3077.60**	**19.83**	**13.90**	**1430.67**	**3091.50**
12	Punalur (M)	0	0	0	0	0.3	0.475	0	0	0	0	0	0	0.3	0.475	0	0	0.3	0.475
13	Paravoor (M)	0	0	0	0	24.5	31.903	0.12	0.304	0	0	0	0	24.50	31.90	0.12	0.30	24.62	32.21
14	Karunagappally(M)	0	0	0.61	0.329	0	0	0.16	0.13798	0	0	0	0	0	0	0.77	0.467	0.77	0.46698
15	Kottarakara (M)	0	0	0	0	0	0	0	0	0	0	0	0	0.00	0.00	0.00	0.00	0.00	0.00
	Municipality Total	**0**	**0**	0.61	**0.329**	**24.8**	**32.378**	**0.28**	**0.44198**	**0**	**0**	**0**	**0**	**24.8**	**32.378**	**0.89**	**0.771**	**25.69**	**33.149**
	Corporation Total	**0**	**0**	0	**0**	**7.5**	**12.55**	**0**	**0**	**0**	**0**	**0**	**0**	**7.50**	**12.55**	**0.00**	**0.00**	**7.50**	**12.55**
	District Total	**119.46**	**248.581**	**12.81**	**9.58**	**1021.84**	**2032.41**	**7.91**	**5.09026**	**301.84**	**841.536**	**0**	**0**	**1443.14**	**3122.525**	**20.72**	**14.67**	**1463.86**	**3137.2**

Table 6

BLOCKWISE PRODUCTION OF RICE 2024-25 ***Area in ha, Production in Tonnes***

Sl No	Name of Block	Autumn				Winter				Summer				Total				Grand Total	
		Wet		Dry		Wet		Dry		Wet		Dry		Wet		Dry			
		Area	Production	Area	Production	Area	Production	Area	Production	Area	Production	Area	Production	Area	Production	Area	Production	Area	Production
PATHANAMTHITTA																			
1	Elanthoor	0	0	0	0	224.23	415.882	0	0	48	83.917	0	0	272.23	499.799	0	0	272.23	499.799
2	Koipuram	0	0	0	0	78.11	219.95	0.36	0.9	141.43	372.607	0	0	219.54	592.557	0.36	0.9	219.9	593.457
3	Konni	5.2	0	0	0	148.91	426.947	0	0	4.05	1.163	0	0	158.16	428.11	0	0	158.16	428.11
4	Mallappally	0	0	0	0	37.97	104.026	0	0	174.84	481.075	0	0	212.81	585.101	0	0	212.81	585.101
5	Pandalam	0	0	0.4	0.36	58.3	83.271	0	0	219.97	439.92	0	0	278.27	523.191	0.4	0.361	278.67	523.552
6	Parakodu	1.75	1.91	0	0	45.86	87.262	0	0	61.9	119.905	0	0	109.51	209.077	0	0	109.51	209.077
7	Pulikeezh	0	0	0	0	170.5	517.637	0	0	1369.94	4055.071	0	0	1540.44	4572.708	0	0	1540.44	4572.708
8	Ranni	0	0	0	0	0	0	0.01	0	0	0	0	0	0	0	0.01	0	0.006	0
	Blocks Total	**6.95**	**1.91**	**0.4**	**0.36**	**763.88**	**1854.975**	**0.37**	**0.9**	**2020.13**	**5553.658**	**0**	**0**	**2790.96**	**7410.543**	**0.77**	**1.261**	**2791.726**	**7411.804**
9	Thiruvalla (M)	0	0	0	0	0	0	0	0	114.17	203.801	0	0	114.17	203.801	0	0	114.17	203.801
10	Adoor (M)	0	0	0	0	0	0	0	0	0	0	0	0	0	0	0	0	0	0
11	Pathanamthitta(M)	0	0	0	0	0	0	0	0	0	0	0	0	0	0	0	0	0	0
12	Pandalam (M)	0.82	1.41	0	0	10.12	15.651	0	0	240	623.265	0	0	250.94	634.795	0	0	250.94	634.795
	Municipality	**0.82**	**1.41**	**0**	**0**	**10.12**	**15.651**	**0**	**0**	**354.17**	**827.066**	**0**	**0**	**365.11**	**838.596**	**0**	**0**	**365.11**	**838.596**
	District Total	**7.77**	**3.32**	**0.4**	**0.36**	**774**	**1870.626**	**0.37**	**0.9**	**2374.3**	**6380.724**	**0**	**0**	**3156.07**	**8249.139**	**0.77**	**1.261**	**3156.836**	**8250.4**

Table 6

BLOCKWISE PRODUCTION OF RICE 2024-25 *Area in ha, Production in Tonnes*

Sl No	Name of Block	Autumn				Winter				Summer				Total				Grand Total	
		Wet		Dry		Wet		Dry		Wet		Dry		Wet		Dry			
		Area	Production	Area	Production	Area	Production	Area	Production	Area	Production	Area	Production	Area	Production	Area	Production	Area	Production
ALAPPUZHA																			
1	Ambalapuzha	1748.98	6294.65	0.28	0	938.27	3267.766	0	0	1282.78	2651.406	0	0	3970.03	12213.82	0.28	0	3970.31	12213.822
2	Aryad	16.912	11.975	0.12	0.07	0.8	0.818	0	0	71.87	70.45	0	0	89.582	83.243	0.12	0.069	89.702	83.312
3	Bharanikkavu	0.51	0.244	3.42	4.18	119.52	217.901	0	0	595.72	1408.606	0	0	715.75	1626.751	3.42	4.182	719.17	1630.933
4	Champakkulam	3814.16	13273.7	0	0	3791.7	13083.71	0	0	6192.36	15240.15	0	0	13798.22	41597.56	0	0	13798.22	41597.564
5	Chengannur	0	0	0	0	121.57	336.099	0	0	1126.86	3793.538	0	0	1248.43	4129.637	0	0	1248.43	4129.637
6	Harippad	110	198.815	0.1	0	654.9	1974.506	0.08	0	1910.61	2490.457	0	0	2675.51	4663.778	0.18	0	2675.69	4663.778
7	Kanjikuzhy	132.38	191.991	1.38	2.06	50.2	87.054	0	0	0.81	0	0	0	183.39	279.045	1.38	2.063	184.77	281.108
8	Mavelikkara	3.2	2.1	0	0	68.43	69.011	0	0	1904.5	4741.011	0	0	1976.13	4812.122	0	0	1976.13	4812.122
9	Muthukulam	0.08	0.009	5.6	0.04	2	0.498	2.8	1.95	200	348.604	0	0	202.08	349.111	8.4	1.991	210.48	351.102
10	Pattanakkad	0.68	1.292	0	0	26.4	28.187	0	0	38.46	44.144	0	0	65.54	73.623	0	0	65.54	73.623
11	Thycattussery	6	8.203	0	0	30.6	93.203	0	0	0	0	0	0	36.6	101.406	0	0	36.6	101.406
12	Veliyanad	191.09	484.435	0	0	973.45	3001.439	0	0	8896.21	23823.45	0	0	10060.75	27309.32	0	0	10060.75	27309.319
	Blocks Total	**6023.99**	**20467.41**	**10.9**	**6.36**	**6777.8**	**22160.19**	**2.88**	**1.95**	**22220.2**	**54611.81**	**0**	**0**	**35022.01**	**97239.42**	**13.8**	**8.305**	**35035.79**	**97247.726**
13	Cherthala(M)	27.15	13.967	0	0	0.81	0.874	0	0	0	0	0	0	27.96	14.841	0	0	27.96	14.841
14	Alappuzha(M)	43.5	132.152	0	0	650.32	2157.65	0	0	692.79	1289.932	0	0	1386.61	3579.734	0	0	1386.61	3579.734
15	Chengannur(M)	0	0	0	0	0	0	0	0	25	94.017	0	0	25	94.017	0	0	25	94.017
16	Mavelikkara(M)	0	0	0	0	0	0	0	0	27.01	14.232	0	0	27.01	14.232	0	0	27.01	14.232
17	Kayamkulam(M)	0	0	0.3	0.09	0	0	0	0	0	0	0	0	0	0	0.3	0.087	0.3	0.087
18	Harippad(M)	4.21	3.866	1	0	3	5.481	0	0	364.64	1379.914	0	0	371.85	1389.261	1	0	372.85	1389.261
	Municipality	**74.86**	**149.985**	**1.3**	**0.09**	**654.13**	**2164.005**	**0**	**0**	**1109.44**	**2778.095**	**0**	**0**	**1838.43**	**5092.085**	**1.3**	**0.087**	**1839.73**	**5092.172**
	District Total	**6098.85**	**20617.4**	**12.2**	**6.44**	**7432**	**24324.2**	**2.88**	**1.95**	**23329.6**	**57389.91**	**0**	**0**	**36860.44**	**102331.5**	**15.1**	**8.392**	**36875.52**	**102339.9**

Table 6

BLOCKWISE PRODUCTION OF RICE 2024-25 *Area in ha, Production in Tonnes*

Sl No	Name of Block	Autumn				Winter				Summer				Total				Grand Total	
		Wet		Dry		Wet		Dry		Wet		Dry		Wet		Dry			
		Area	Production	Area	Production	Area	Production	Area	Production	Area	Production	Area	Production	Area	Production	Area	Production	Area	Production
KOTTAYAM																			
1	Erattupetta	0	0	0	0	0	0	0.06	0.106	0	0	0.11	0.272	0	0	0.17	0.378	0.17	0.378
2	Etumanoor	334.13	920.242	0	0	3635	10594.2	0	0	3743.23	11229.17	0	0	7712.36	22743.62	0	0	7712.36	22743.62
3	Kaduthuruthy	0	0	0	0	1759.2	5457.69	0	0	1008.34	3260.061	0	0	2767.54	8717.751	0	0	2767.54	8717.751
4	Kanjirappally	0	0	0	0	0	0	0	0	0	0	0	0	0	0	0	0	0	0
5	Lalam	3.11	5.206	0	0	42.51	90.08	0	0	0	0	0	0	45.62	95.286	0	0	45.62	95.286
6	Madappally	0	0	0	0	0	0	0	0	2004.42	3672.845	0	0	2004.42	3672.845	0	0	2004.42	3672.845
7	Pallom	0	0	0	0	8.52	24.596	0	0	910.38	2690.342	0	0	918.9	2714.938	0	0	918.9	2714.938
8	Pampady	0	0	0	0	56.81	152.219	0	0	109.54	269.807	0	0	166.35	422.026	0	0	166.35	422.026
9	Uzhavoor	12.79	33.435	0	0	63.32	159.915	0	0	292.49	769.24	0	0	368.6	962.59	0	0	368.6	962.59
10	Vaikom	161.25	394.237	0	0	1871	4265.6	0	0	453.97	1238.444	0	0	2486.22	5898.281	0	0	2486.22	5898.281
11	Vazhoor	0	0	0	0	0	0	0	0	0	0	0	0	0	0	0	0	0	0
	Blocks Total	**511.28**	**1353.12**	**0**	**0**	**7436.4**	**20744.3**	**0.06**	**0.106**	**8522.37**	**23129.91**	**0.11**	**0.272**	**16470**	**45227.33**	**0.17**	**0.378**	**16470.2**	**45227.71**
12	Kottayam(M)	0	0	0	0	14	36.01	0	0	987.36	3384.245	0	0	1001.36	3420.255	0	0	1001.36	3420.255
13	Pala(M)	0	0	0	0	0	0	0	0	0.71	1.399	0	0	0.71	1.399	0	0	0.71	1.399
14	Changanassery(M)	0	0	0	0	0	0	0	0	81.6	147.324	0	0	81.6	147.324	0	0	81.6	147.324
15	Vaikom(M)	0	0	0	0	0	0	0	0	0	0	0	0	0	0	0	0	0	0
16	Ettumanoor(M)	0.08	0	0	0	0	0	0	0	105.73	227.566	0	0	105.81	227.566	0	0	105.81	227.566
17	Erattupetta(M)	0	0	0	0	0	0	0	0	0	0	0	0	0	0	0	0	0	0
	Municipality	**0.08**	**0**	**0**	**0**	**14**	**36.01**	**0**	**0**	**1175.4**	**3760.534**	**0**	**0**	**1189.48**	**3796.544**	**0**	**0**	**1189.48**	**3796.544**
	District Total	**511.36**	**1353.12**	**0**	**0**	**7450.4**	**20780.31**	**0.06**	**0.106**	**9697.77**	**26890.45**	**0.11**	**0.272**	**17659.5**	**49023.88**	**0.17**	**0.378**	**17659.7**	**49024.25**

Table 6

BLOCKWISE PRODUCTION OF RICE 2024-25 *Area in ha, Production in Tonnes*

Sl No	Name of Block	Autumn				Winter				Summer				Total				Grand Total	
		Wet		Dry		Wet		Dry		Wet		Dry		Wet		Dry			
		Area	Production	Area	Production	Area	Production	Area	Production	Area	Production	Area	Production	Area	Production	Area	Production	Area	Production
IDUKKI																			
1	Adimali	0.15	0.441	0	0	33.78	109.014	0	0	0	0	0	0	33.93	109.455	0	0	33.93	109.455
2	Azhutha	0	0	0	0	0	0	0	0	0	0	0	0	0	0	0	0	0	0
3	Devikulam	0	0	0	0	13.54	43.883	0	0	0	0	0	0	13.54	43.883	0	0	13.54	43.883
4	Elamdesam	11.84	18.568	0.53	1.287	124.45	336.948	0.5	0.348	0	0	0	0	136.29	355.516	1.03	1.6352	137.32	357.1512
5	Idukki	0	0	0	0	18.12	39.703	0	0	0	0	0	0	18.12	39.703	0	0	18.12	39.703
6	Kattapana	0	0	0	0	35.07	96.963	0	0	0.67	1.416	0	0	35.74	98.379	0	0	35.74	98.379
7	Nedumkandam	0.39	0.37	0	0	10.57	27.881	0	0	0.32	0.792	0	0	11.28	29.043	0	0	11.28	29.043
8	Thodupuzha	3.48	6.098	0.1	0.128	44.12	108.643	0	0	1.37	2.45	0	0	48.97	117.191	0.1	0.128	49.07	117.319
	Blocks Total	**15.86**	**25.477**	**0.63**	**1.415**	**279.65**	**763.035**	**0.5**	**0.348**	**2.36**	**4.658**	**0**	**0**	**297.87**	**793.17**	**1.13**	**1.7632**	**299**	**794.9332**
9	Thodupuzha(M)	0.23	0.27	0	0	5.45	10.26	0	0	0	0	0	0	5.68	10.53	0	0	5.68	10.53
10	Kattapana(M)	0	0	0	0	0.16	0.153	0	0	0	0	0	0	0.16	0.153	0	0	0.16	0.153
	Municipality	**0.23**	**0.27**	**0**	**0**	**5.61**	**10.413**	**0**	**0**	**0**	**0**	**0**	**0**	**5.84**	**10.683**	**0**	**0**	**5.84**	**10.683**
	District Total	**16.09**	**25.747**	**0.63**	**1.415**	**285.26**	**773.448**	**0.5**	**0.348**	**2.36**	**4.658**	**0**	**0**	**303.71**	**803.853**	**1.13**	**1.7632**	**304.84**	**805.6162**

Table 6

BLOCKWISE PRODUCTION OF RICE 2024-25 *Area in ha, Production in Tonnes*

Sl No	Name of Block	Autumn				Winter				Summer				Total				Grand Total	
		Wet		Dry		Wet		Dry		Wet		Dry		Wet		Dry			
		Area	Production	Area	Production	Area	Production	Area	Production	Area	Production	Area	Production	Area	Production	Area	Production	Area	Production
ERNAKULAM																			
1	Alangad	81.62	207.457	0	0	325.1	951.76	0	0	85.77	301.534	0	0	492.49	1460.751	0	0	492.49	1460.751
2	Angamaly	114.98	251.252	0	0	206.28	550.315	0	0	51.31	108.717	0	0	372.57	910.284	0	0	372.57	910.284
3	Edappally	68.12	69.037	0	0	0	0	0	0	0	0	0	0	68.12	69.037	0	0	68.12	69.037
4	Koovappady	20.54	35.559	0	0	121.79	288.618	0	0	28.29	62.042	0	0	170.62	386.219	0	0	170.62	386.219
5	Kothamangalam	12.36	22.161	3.62	8.683	167.12	395.053	0.07	0.105	1.03	2.24	0.09	0.14	180.51	419.454	3.779	8.928	184.289	428.382
6	Mulanthuruthy	53.34	113.924	0	0	262.43	563.402	0	0	170.58	442.344	0	0	486.35	1119.67	0	0	486.35	1119.67
7	Muvattupuzha	8.56	17.024	0	0	190.5	438.183	0	0	26.32	48.47	0	0	225.38	503.677	0	0	225.38	503.677
8	Palluruthy	3.24	1.367	0	0	0	0	0	0	0	0	0	0	3.24	1.367	0	0	3.24	1.367
9	Pampakuda	14.63	27.913	0	0	158.2	418.868	0	0	27.94	60.173	0	0	200.77	506.954	0	0	200.77	506.954
10	Parakkadavu	17.25	44.109	0	0	208.9	554.479	0	0	380.49	857.173	0	0	606.64	1455.761	0	0	606.64	1455.761
11	Paravoor	52.12	17.567	0	0	0	0	0	0	0	0	0	0	52.12	17.567	0	0	52.12	17.567
12	Vadavucode	42.51	75.185	0	0	236.65	419.949	0	0	50.43	70.672	0	0	329.59	565.806	0	0	329.59	565.806
13	Vazhakulam	11.4	22.966	0	0	144.81	358.678	0	0	27.7	39.219	0.02	0	183.91	420.863	0.024	0	183.934	420.863
14	Vypin	7.36	10.17	0	0	0	0	0	0	0	0	0	0	7.36	10.17	0	0	7.36	10.17
	Blocks Total	**508.03**	**915.691**	**3.62**	**8.683**	**2021.78**	**4939.31**	**0.07**	**0.105**	**849.86**	**1992.584**	**0.11**	**0.14**	**3379.7**	**7847.58**	**3.803**	**8.928**	**3383.473**	**7856.508**
15	Angamaly(M)	40.49	84.993	0	0	40	83.728	0	0	14.57	34.739	0	0	95.06	203.46	0	0	95.06	203.46
16	Maradu(M)	0	0	0	0	0	0	0	0	0	0	0	0	0	0	0	0	0	0
17	Kalamassery(M)	0	0	0	0	0	0	0	0	0	0	0	0	0	0	0	0	0	0
18	Thrippunithara(M)	0	0	0	0	0.91	1.402	0	0	0	0	0	0	0.91	1.402	0	0	0.91	1.402
19	Perumbavoor(M)	0	0	0	0	0.06	0.043	0	0	10.07	16.341	0	0	10.13	16.384	0	0	10.13	16.384
20	Kothamangalam(M)	0.2	0.131	0	0	2.02	5.295	0	0	0	0	0	0	2.22	5.426	0	0	2.22	5.426
21	Muvattupuzha(M)	0.36	0.635	0	0	4.04	10.121	0	0	0	0	0	0	4.4	10.756	0	0	4.4	10.756
22	Thrikkakkara(M)	0	0	0	0	0	0	0	0	0	0	0	0	0	0	0	0	0	0
23	Piravom(M)	0	0	0	0	50	115.106	0	0	4.04	10.59	0	0	54.04	125.696	0	0	54.04	125.696
24	Koothattukulam(M)	5.07	9.583	0	0	28	82.745	0	0	2	6.562	0	0	35.07	98.89	0	0	35.07	98.89
25	Aluva(M)	0	0	0	0	0	0	0	0	0	0	0	0	0	0	0	0	0	0
26	Eloor(M)	0	0	0	0	0	0	0	0	0	0	0	0	0	0	0	0	0	0
	North Paravoor(M)	0	0	0	0	0	0	0	0	0	0	0	0	0	0	0	0	0	0
	Muncipality Total	**46.12**	**95.342**	**0**	**0**	**125.03**	**298.44**	**0**	**0**	**30.68**	**68.232**	**0**	**0**	**201.83**	**462.014**	**0**	**0**	**201.83**	**462.014**
	Corporation Total	**0**	**0**	**0**	**0**	**0**	**0**	**0**	**0**	**0**	**0**	**0**	**0**	**0**	**0**	**0**	**0**	**0**	**0**
	District Total	**554.15**	**1011.033**	**3.62**	**8.683**	**2146.81**	**5237.75**	**0.07**	**0.105**	**880.54**	**2060.816**	**0.1**	**0.1**	**3581.5**	**8309.594**	**3.803**	**8.928**	**3585.303**	**8318.522**

Table 6

BLOCKWISE PRODUCTION OF RICE 2024-25 *Area in ha, Production in Tonnes*

Sl No	Name of Block	Autumn				Winter				Summer				Total				Grand Total	
		Wet		Dry		Wet		Dry		Wet		Dry		Wet		Dry			
		Area	Production	Area	Production	Area	Production	Area	Production	Area	Production	Area	Production	Area	Production	Area	Production	Area	Production
THRISSUR																			
1	Anthikad	36.42	37.575	0	0	1801	4918.36	0	0	1057.55	2558.987	0	0	2895	7514.922	0	0	2894.97	7514.922
2	Chalakudy	2.43	4.983	0.8	1.701	204.83	572.475	0.32	1.039	55.32	221.851	0	0	262.58	799.309	1.12	2.7397	263.7	802.0487
3	Chavakkad	2.43	3.298	0	0	147.85	476.071	0	0	467.08	1932.677	0	0	617.36	2412.046	0	0	617.36	2412.046
4	Cherpu	34.04	83.62	0	0	732.72	2074.25	0.81	1.577	535.88	1843.807	0	0	1302.6	4001.677	0.81	1.5768	1303.45	4003.254
5	Chowannur	241.22	403.652	0	0	2110.5	7001.37	0	0	840.47	3368.352	0	0	3192.2	10773.37	0	0	3192.19	10773.37
6	Irinjalakuda	5.67	8.482	0	0	176.02	572.675	0	0	1231.27	4544.65	0	0	1413	5125.807	0	0	1412.96	5125.807
7	Kodakara	213.47	506.325	1	1.438	739.48	2468.54	0	0	43.6	135.177	0	0	996.55	3110.042	1	1.438	997.55	3111.48
8	Mala	32.11	54.23	0	0	590.04	1569.31	0	0	451.35	1503.442	0	0	1073.5	3126.977	0	0	1073.5	3126.977
9	Mathilakam	0.07	0.019	0.101	0.106	4.73	11.556	0	0	0	0	0	0	4.8	11.575	0.101	0.106	4.9009	11.681
10	Mullassery	0	0	0	0	1284.7	4763.07	0	0	320.51	930.952	0	0	1605.2	5694.022	0	0	1605.21	5694.022
11	Ollukkara	2.85	3.606	0	0	225.3	566.185	0	0	0	0	0	0	228.15	569.791	0	0	228.15	569.791
12	Pazhayanoor	481.44	810.376	0	0	1685.2	4400.77	0	0	4	15.321	0	0	2170.6	5226.467	0	0	2170.64	5226.467
13	Puzhakal	143.43	250.19	0	0	1061.4	3489.12	0.61	1.33	1522.26	4598.574	0	0	2727.1	8337.884	0.61	1.3304	2727.7	8339.214
14	Thalikulam	0	0	0	0	0	0	4.04	2.037	0	0	0	0	0	0	4.04	2.0367	4.04	2.0367
15	Vellangallur	47.97	68.683	0	0	363.89	878.471	0	0	377.39	863.841	0	0	789.25	1810.995	0	0	789.25	1810.995
16	Wadakkanchery	52.49	107.838	0	0	1327.9	4093.1	0	0	0	0	0	0	1380.4	4200.938	0	0	1380.39	4200.938
	Blocks Total	**1296**	**2342.877**	**1.901**	**3.245**	**12455.6**	**37855.3**	**5.78**	**5.983**	**6906.68**	**22517.63**	**0**	**0**	**20658**	**62715.83**	**7.681**	**9.2277**	**20665.961**	**62725.05**
17	Chavakkad(M)	0	0	0	0	0.57	0	0	0	0	0	0	0	0.57	0	0	0	0.57	0
18	Chalakudy(M)	4.04	8.725	0	0	49.28	126.367	0	0	81.22	229.295	0	0	134.54	364.387	0	0	134.54	364.387
19	Irinjalakuda(M)	23.88	57.927	0	0	39	164.833	0	0	487.14	2468.553	0	0	550.02	2691.313	0	0	550.02	2691.313
20	Kodungallur(M)	0	0	0	0	0	0	0	0	0	0	0	0	0	0	0	0	0	0
21	Kunnamkulam(M)	29.58	39.024	0	0	200.58	644.673	0	0	115	570.289	0	0	345.16	1253.986	0	0	345.16	1253.986
22	Guruvayoor(M)	0	0	0	0	5.43	9.768	0	0	4.05	7.613	0	0	9.48	17.381	0	0	9.48	17.381
23	Wadakkanchery(M)	126.51	199.647	0	0	643.5	1998.05	0	0	0	0	0	0	770.01	2197.697	0	0	770.01	2197.697
	Municipality Total	**184.01**	**305.323**	**0**	**0**	**938.36**	**2943.69**	**0**	**0**	**687.41**	**3275.75**	**0**	**0**	**1809.8**	**6524.764**	**0**	**0**	**1809.78**	**6524.764**
	Corporation Total	**41.69**	**86.17**	**0**	**0**	**461.27**	**1497.21**	**0**	**0**	**736.4**	**3522.683**	**0**	**0**	**1239.4**	**5106.063**	**0**	**0**	**1239.36**	**5106.063**
	District Total	**1521.7**	**2734.37**	**1.901**	**3.245**	**13855.2**	**42296.2**	**5.78**	**5.983**	**8330.49**	**29316.06**	**0**	**0**	**23707**	**74346.65**	**7.681**	**9.2277**	**23715.101**	**74355.88**

Table 6

BLOCKWISE PRODUCTION OF RICE 2024-25Area in ha, Production in Tonnes

Sl No	Name of Block	Autumn				Winter				Summer				Total				Grand Total	
		Wet		Dry		Wet		Dry		Wet		Dry		Wet		Dry			
		Area	Production	Area	Production	Area	Production	Area	Production	Area	Production	Area	Production	Area	Production	Area	Production	Area	Production
PALAKKAD																			
1	Alathur	4327.34	11106.4	0.28	0.777	1299.99	4446.56	0	0	3220.58	12138.01	0.48	1.461	8847.91	27690.97	0.76	2.238	8848.67	27693.21
2	Attappady	0	0	0	0	0.22	0.303	9.44	7.31898	0	0	0	0	0.22	0.303	9.44	7.31898	9.66	7.62198
3	Chittur	4525.78	13163.2	4.37	12.559	1449.82	4817.89	8.72	27.03621	3221.21	12571.03	3.24	9.986	9196.81	30552.12	16.33	49.58121	9213.14	30601.7
4	Kollengode	4970.12	18162.1	0	0	1841	6706.88	0	0	3110.28	12548.16	10	29.21	9921.4	37417.14	10	29.21	9931.4	37446.35
5	Kuzhalmannam	5971.51	15315.8	0.49	1.515	1327.06	5004.58	0	0	4816.95	21200.57	0	0	12115.52	41520.95	0.49	1.515	12116.01	41522.46
6	Malampuzha	2042.93	6264.07	1.69	4.273	1500	5296.07	2.59	8.0154	400	1423.062	0	0	3942.93	12983.2	4.28	12.2884	3947.21	12995.49
7	Mannarkkad	0	0	0	0	131.78	314.792	0	0	0.08	0.162	0	0	131.86	314.954	0	0	131.86	314.954
8	Nemmara	4525.14	11859.2	0	0	2593.2	9688.92	0	0	2068.42	8209.921	0	0	9186.76	29758.04	0	0	9186.76	29758.04
9	Ottapalam	294.69	451.356	0	0	2051.53	6087.31	0	0	0	0	0	0	2346.22	6538.666	0	0	2346.22	6538.666
10	Palakkad	1043	2029.02	0	0	1844.19	4908.44	0.16	0.55188	74.72	239.662	0	0	2961.91	7177.122	0.16	0.55188	2962.07	7177.674
11	Pattambi	207.97	363.048	0	0	1662.51	5320.89	0	0	0	0	0	0	1870.48	5683.938	0	0	1870.48	5683.938
12	Sreekrishnapuram	14.65	26.592	0	0	562.2	1702.25	0	0	0	0	0	0	576.85	1728.842	0	0	576.85	1728.842
13	Thrithala	180.15	369.634	0	0	2156.17	7010.21	0	0	135.31	569.133	0	0	2471.63	7948.977	0	0	2471.63	7948.977
	Blocks Total	**28103.28**	**79110.42**	**6.83**	**19.124**	**18419.67**	**61305.1**	**20.91**	**42.92247**	**17047.55**	**68899.7**	**13.72**	**40.657**	**63570.5**	**209315.2**	**41.46**	**102.7035**	**63611.96**	**209417.9**
14	Chittur-Thathamangalam	392.02	1040.337	0	0	50	164.776	0	0	350	1173.435	0	0	792.02	2378.548	0	0	792.02	2378.548
15	Ottapalam(M)	65.09	111.7	0	0	261	595.652	0	0	0	0	0	0	326.09	707.352	0	0	326.09	707.352
16	Palakkad(M)	68	211.811	0	0	68	230.037	0	0	0	0	0	0	136	441.848	0	0	136	441.848
17	Shornur(M)	40.01	85.799	0	0	368	990.314	0	0	0	0	0	0	408.01	1076.113	0	0	408.01	1076.113
18	Cherplassery(M)	0.2	0.173	0	0	188.79	804.243	0	0	0	0	0	0	188.99	804.416	0	0	188.99	804.416
19	Mannarkkad (M)	0	0	0	0	4.96	10.291	0	0	0	0	0	0	4.96	10.291	0	0	4.96	10.291
20	Pattambi (M)	20.7	51.027	0	0	114.61	356.006	0	0	0	0	0	0	135.31	407.033	0	0	135.31	407.033
	Municipality	**586.02**	**1500.847**	**0**	**0**	**1055.36**	**3151.319**	**0**	**0**	**350**	**1173.435**	**0**	**0**	**1991.38**	**5825.601**	**0**	**0**	**1991.38**	**5825.601**
	District Total	**28689.3**	**80611.267**	**6.83**	**19.124**	**19475.03**	**64456.41**	**20.91**	**42.92247**	**17397.55**	**70073.14**	**13.72**	**40.657**	**65561.88**	**215140.8**	**41.46**	**102.704**	**65603.34**	**215243.5**

Table 6

BLOCKWISE PRODUCTION OF RICE 2024-25Area in ha, Production in Tonnes

Sl No	Name of Block	Autumn				Winter				Summer				Total				Grand Total	
		Wet		Dry		Wet		Dry		Wet		Dry		Wet		Dry			
		Area	Production	Area	Production	Area	Production	Area	Production	Area	Production	Area	Production	Area	Production	Area	Production	Area	Production
MALAPPURAM																			
1	Arecode	0.16	0.533	1.01	1.789	212.71	573.316	0	0	1.21	3.074	0	0	214.08	576.923	1.01	1.789	215.09	578.712
2	Kalikavu	4.64	11.02	0	0	87.42	214.386	0	0	0	0	0	0	92.06	225.406	0	0	92.06	225.406
3	Kondotty	1	2.127	0	0	121.89	300.15	0	0	34	108.149	0.12	0.365	156.89	410.426	0.12	0.365	157.01	410.791
4	Kuttippuram	2.02	5.299	0.65	0.958	894.55	2771.41	0	0	0.26	0	0	0	896.83	2776.709	0.65	0.958	897.48	2777.667
5	Malappuram	6.23	18.124	0	0	201.74	746.125	0	0	0	0	0	0	207.97	764.249	0	0	207.97	764.249
6	Mankada	25.43	58.708	0	0	416.16	1273.71	0	0	0	0	0	0	441.59	1332.418	0	0	441.59	1332.418
7	Nilamboor	19.08	44.564	0	0	143.5	358.168	1.01	1.65564	0	0	0	0	162.58	402.732	1.01	1.65564	163.59	404.3876
8	Perintalmanna	4.87	12.45	0	0	667.17	1864.65	0	0	4.41	7.727	0	0	676.45	1884.827	0	0	676.45	1884.827
9	Perumpadappa	8.68	7.767	0	0	368.66	982.647	0	0	1283.95	4418.542	0	0	1661.29	5408.956	0	0	1661.29	5408.956
10	Ponnani	18.79	18.357	0	0	732.05	2387.14	0	0	552	1928.112	0	0	1302.84	4333.609	0	0	1302.84	4333.609
11	Tanur	0	0	0.21	0.592	294.46	726.332	0	0	4.34	10.054	0	0	298.8	736.386	0.21	0.592	299.01	736.978
12	Tirur	9.85	30.959	0	0	482.51	1784.69	0	0	34.28	54.571	0	0	526.64	1870.22	0	0	526.64	1870.22
13	Tirurangadi	0.25	0.504	0.19	0.57	156.06	430.768	0	0	577.49	1727.134	0	0	733.8	2158.406	0.19	0.57	733.99	2158.976
14	Vengara	8	10.102	0	0	644.4	2731.34	0	0	144	641.537	0	0	796.4	3382.979	0	0	796.4	3382.979
15	Wandoor	4.74	16.019	0	0	148.65	410.089	0	0	0	0	0	0	153.39	426.108	0	0	153.39	426.108
	Blocks Total	113.74	236.533	2.06	3.909	5571.93	17554.92	1.01	1.65564	2635.94	8898.9	0.12	0.365	8321.61	26690.35	3.19	5.92964	8324.8	26696.28
16	Malappuram(M)	4.45	10.268	0	0	5.66	14.194	0	0	0	0	0	0	10.11	24.462	0	0	10.11	24.462
17	Manjeri(M)	0.4	0.481	0	0	10	36.286	0	0	0	0	0	0	10.4	36.767	0	0	10.4	36.767
18	Nilamboor(M)	0.32	0.246	0	0	25	53.431	0	0	0	0	0	0	25.32	53.677	0	0	25.32	53.677
19	Kottakkal(M)	6.16	3.347	0.24	0.385	102	370.565	0	0	0	0	0	0	108.16	373.912	0.24	0.385	108.4	374.297
20	Tirur(M)	0	0	0	0	3.02	6.668	0	0	0	0	0	0	3.02	6.668	0	0	3.02	6.668
21	Perintalmanna(M)	0	0	0	0	100	288.226	0	0	0	0	0	0	100	288.226	0	0	100	288.226
22	Ponnani(M)	0	0	0	0	7.69	19.229	0	0	0	0	0	0	7.69	19.229	0	0	7.69	19.229
23	Kondotty(M)	0	0	0	0	26.8	138.617	0	0	0	0	0	0	26.8	138.617	0	0	26.8	138.617
24	Thiroorangadi(M)	0	0	0	0	50.89	214.952	0	0	229.98	802.338	0	0	280.87	1017.29	0	0	280.87	1017.29
25	Parappanangadi(M)	0.4	0.892	0	0	20	58.026	0	0	100	348.933	0	0	120.4	407.851	0	0	120.4	407.851
26	Valancheri(M)	0	0	0	0	110	315.169	0	0	0	0	0	0	110	315.169	0	0	110	315.169
27	Tanur(M)	0	0	0	0	38	134.204	0.16	0.00788	0	0	0	0	38	134.204	0.16	0.00788	38.16	134.2119
	Municipalities Total	**11.73**	**15.234**	**0.24**	**0.385**	**499.06**	**1649.567**	**0.16**	**0.00788**	**329.98**	**1151.271**	**0**	**0**	**840.77**	**2816.072**	**0.4**	**0.39288**	**841.17**	**2816.465**
	District Total	**125.47**	**251.767**	**2.3**	**4.294**	**6070.99**	**19204.5**	**1.17**	**1.66352**	**2965.92**	**10050.17**	**0.12**	**0.365**	**9162.38**	**29506.43**	**3.59**	**6.32252**	**9165.97**	**29512.75**

Table 6

BLOCKWISE PRODUCTION OF RICE 2024-25 *Area in ha, Production in Tonnes*

Sl No	Name of Block	Autumn				Winter				Summer				Total				Grand Total	
		Wet		Dry		Wet		Dry		Wet		Dry		Wet		Dry			
		Area	Production	Area	Production	Area	Production	Area	Production	Area	Production	Area	Production	Area	Production	Area	Production	Area	Production
KOZHIKODE																			
1	Balussery	0.3	0.529	0	0	150.6	131.219	0	0	1.05	1.069	0	0	151.9	132.817	0	0	151.9	132.817
2	Chelannur	0	0	0.4	0.22	79.87	69.169	0	0	7.64	2.817	0	0	87.51	71.986	0.41	0.215	87.92	72.201
3	Koduvally	1.1	1.246	0.2	0.07	74.51	151.182	0	0	2.93	3.59	0	0	78.53	156.018	0.16	0.065	78.69	156.083
4	Kozhikode	0	0	0	0	7.42	6.992	0	0	0.32	0.622	0	0	7.74	7.614	0	0	7.74	7.614
5	Kunnamangalam	0.6	0.888	1	0.89	70.28	104.077	0	0	75.52	184.228	0	0	146.36	289.193	1	0.887	47.36	290.08
6	Kunnummel	0.8	0.239	2.6	0.22	95.46	63.366	0	0	50.6	147.438	0	0	146.85	211.043	2.6	0.223	149.45	211.266
7	Melady	0	0	0.2	0.12	14.02	8.198	0	0	59.22	119.719	0	0	73.24	127.917	0.2	0.118	73.44	128.035
8	Panthalayani	1	0.968	8	4.58	68.77	58.083	8.1	2.5229	9.27	17.559	0	0	79.07	76.61	16.1	7.103	95.18	83.71288
9	Perambra	0.7	0.332	0	0	165.38	181.388	0	0	111.38	148.077	0	0	277.41	329.797	0	0	277.41	329.797
10	Thodannur	0	0	0	0	23.32	16.823	0	0	147.67	401.775	0	0	170.99	418.598	0	0	170.99	418.598
11	Thuneri	0.9	0.369	1.3	0.3	29.6	24.134	0	0	0	0	0	0	30.47	24.503	1.3	0.296	31.77	24.799
12	Vatakara	0	0.011	0	0	5.28	2.682	0	0	0	0	0	0	5.3	2.693	0	0	5.3	2.693
	Blocks Total	**5.3**	**4.582**	**14**	**6.38**	**784.51**	**817.313**	**8.1**	**2.5229**	**465.6**	**1026.894**	**0**	**0**	**1255.37**	**1848.789**	**21.8**	**8.907**	**1277.2**	**1857.696**
13	Koyilandy(M)	0.2	0.321	1	0.68	7.5	7.586	0	0	0.23	0.407	0	0	7.91	8.314	1	0.677	8.91	8.991
14	Vatakara(M)	0	0	0	0	0	0	0	0	0	0	0	0	0	0	0	0	0	0
15	Ramanattukara(M)	0.6	0.768	0	0	8.77	7.189	0	0	0.69	1.512	0	0	10.05	9.469	0	0	10.05	9.469
16	Feroke(M)	0	0	0	0	0.53	0.44	0	0	0	0	0	0	0.53	0.44	0	0	0.53	0.44
17	Kunnamangalam(M)	0	0	0	0	0	0	0	0	0	0	0	0	0	0	0	0	0	0
18	Mukkom(M)	0	0	0	0	17.46	16.786	0	0	0	0	0	0	17.46	16.786	0	0	17.46	16.786
19	Payyoli(M)	1	1.743	0	0	2.35	2.632	0	0	5	0	0	0	8.38	4.375	0	0	8.38	4.375
20	Koduvally(M)	0	0	0	0	0.27	0.138	0	0	0	0	0	0	0.27	0.138	0	0	0.27	0.138
	Municipality Total	**1.8**	**2.832**	**1**	**0.68**	**36.88**	**34.771**	**0**	**0**	**5.92**	**1.919**	**0**	**0**	**44.6**	**39.522**	**1**	**0.677**	**45.6**	**40.199**
	Corporation Total	**0**	**0**	**0**	**0**	**0.29**	**0.231**	**0**	**0**	**0**	**0**	**0**	**0**	**0.29**	**0.231**	**0**	**0**	**0.29**	**0.231**
	District Total	**7.1**	**7.414**	**15**	**7.06**	**821.68**	**852.315**	**8.1**	**2.5229**	**471.52**	**1028.813**	**0**	**0**	**1300.26**	**1888.542**	**22.8**	**9.584**	**1323**	**1898.126**

Table 6

BLOCKWISE PRODUCTION OF RICE 2024-25 ***Area in ha, Production in Tonnes***

Sl No	Name of Block	Autumn				Winter				Summer				Total				Grand Total	
		Wet		Dry		Wet		Dry		Wet		Dry		Wet		Dry			
		Area	Production	Area	Production	Area	Production	Area	Production	Area	Production	Area	Production	Area	Production	Area	Production	Area	Production
WAYANAD																			
1	Kalpetta	0	0	0	0	754.62	2234.33	0.17	0.1774	6.56	19.208	0	0	761.18	2253.538	0.17	0.177	761.35	2253.715
2	Mananthawady	0	0	0	0	978.93	2844.61	0	0	13.41	28.383	0	0	992.34	2872.993	0	0	992.34	2872.993
3	Panamaram	0	0	0	0	2025	7290.352	0	0	228.06	781.535	0	0	2253.06	8071.887	0	0	2253.1	8071.887
4	SulthanBathery	0	0	0	0	2046.6	6266.59	0	0	70.15	188.278	0	0	2116.75	6454.868	0	0	2116.8	6454.868
	Blocks Total	**0**	**0**	**0**	**0**	**5805.15**	**18635.88**	**0.17**	**0.1774**	**318.18**	**1017.404**	**0**	**0**	**6123.33**	**19653.29**	**0.17**	**0.177**	**6123.5**	**19653.46**
5	Kalpetta(M)	0	0	0	0	6	11.187	0	0	0.07	0.109	0	0	6.07	11.296	0	0	6.07	11.296
6	Mananthawady(M)	0	0	0	0	302	1130.89	0	0	65	178.678	0	0	367	1309.568	0	0	367	1309.568
7	SulthanBathery(M)	0	0	0	0	302.8	832.105	0	0	5	12.23	0	0	307.8	844.335	0	0	307.8	844.335
	Municipality Total	**0**	**0**	**0**	**0**	**610.8**	**1974.182**	**0**	**0**	**70.07**	**191.017**	**0**	**0**	**680.87**	**2165.199**	**0**	**0**	**680.87**	**2165.199**
	District Total	**0**	**0**	**0**	**0**	**6415.95**	**20610.06**	**0.17**	**0.1774**	**388.25**	**1208.421**	**0**	**0**	**6804.2**	**21818.49**	**0.17**	**0.177**	**6804.4**	**21818.66**

Table 6

BLOCKWISE PRODUCTION OF RICE 2024-25 *Area in ha, Production in Tonnes*

Sl No	Name of Block	Autumn				Winter				Summer				Total				Grand Total	
		Wet		Dry		Wet		Dry		Wet		Dry		Wet		Dry			
		Area	Production	Area	Production	Area	Production	Area	Production	Area	Production	Area	Production	Area	Production	Area	Production	Area	Production
KANNUR																			
1	Edakkad	79.16	129.235	0	0	106.11	259.65	0	0	0	0	0	0	185.27	388.885	0	0	185.27	388.885
2	Irikkur	179.05	420.745	0.241	0.338	411.92	1150.662	0	0	0.385	0.446	0	0	591.355	1571.853	0.241	0.338	591.596	1572.191
3	Iritty	18.75	26.309	0.239	0	90.69	273.432	0	0	0.202	0.216	0	0	109.642	299.957	0.239	0	109.881	299.957
4	Kalliassery	429.79	998.458	0.635	1.155	292.21	589.593	0	0	0	0	0	0	722	1588.051	0.635	1.155	722.635	1589.206
5	Kannur	65.09	154.854	0.097	0.11	7.69	17.134	0	0	0.607	0.891	0	0	73.387	172.879	0.097	0.11	73.484	172.989
6	Kuthuparamba	21.5	49.917	3.303	2.066	8.57	20.105	0	0	0	0	0	0	30.07	70.022	3.303	2.066	33.373	72.088
7	Panoor	5.14	8.949	5.498	1.857	0.69	0.552	0	0	0	0	0	0	5.83	9.501	5.498	1.857	11.328	11.358
8	Payyannur	190.31	420.7	2.851	0.802	373.88	662.442	0	0	0	0	0	0	564.19	1083.142	2.851	0.802	567.041	1083.944
9	Peravur	13.26	31.251	6.328	8.934	36.63	96.197	0	0	0	0	0	0	49.89	127.448	6.328	8.934	56.218	136.382
10	Taliparamba	399.34	783.037	2.513	1.602	141.68	323.624	0	0	0	0	0	0	541.02	1106.661	2.513	1.602	543.533	1108.263
11	Thalassery	52.5	120.986	4	2.904	14.71	29.568	0	0	0	0	0	0	67.21	150.554	4	2.904	71.21	153.458
	Blocks Total	**453.89**	**3144.441**	**25.705**	**19.768**	**1484.78**	**3422.959**	**0**	**0**	**1.194**	**1.553**	**0**	**0**	**2939.864**	**6568.953**	**25.705**	**19.768**	**2965.569**	**6588.721**
12	Thaliparamb(M)	10	25.857	1.821	1.165	4	6.457	0	0	0	0	0	0	14	32.314	1.821	1.165	15.821	33.479
13	Payyannur(M)	110.04	141.739	0.4	0.495	90.04	225.71	0	0	0	0	0	0	200.08	367.449	0.4	0.495	200.48	367.944
14	Thalassery(M)	0.01	0.004	0	0	1	3.464	0.004	0.002	0	0	0	0	1.01	3.468	0.004	0.0023	1.014	3.4703
15	Koothuparamb(M)	3.6	6.579	0.198	0.506	0.23	0.335	0	0	0	0	0	0	3.83	6.914	0.198	0.506	4.028	7.42
16	Mattannur(M)	7.56	20.094	0.162	0	9.39	14.285	0	0	0	0	0	0	16.95	34.379	0.162	0	17.112	34.379
17	Panoor(M)	3	2.635	2.502	2.647	1.46	0.714	0	0	0	0	0	0	4.46	3.349	2.502	2.647	6.962	5.996
18	Iritty(M)	1.82	5.656	0	0	10.84	29.574	0	0	0	0	0	0	12.66	35.23	0	0	12.66	35.23
19	Anthoor(M)	150.06	283.446	0	0	50.02	109.244	0	0	0	0	0	0	200.08	392.69	0	0	200.08	392.69
20	Sreekandapuram(M)	0	0	0	0	33.01	130.827	0	0	0	0	0	0	33.01	130.827	0	0	33.01	130.827
	Muncipality Total	**286.09**	**486.01**	**5.083**	**4.813**	**199.99**	**520.61**	**0.004**	**0.002**	**0**	**0**	**0**	**0**	**486.08**	**1006.62**	**5.087**	**4.8153**	**491.167**	**1011.435**
	Corporation total	**13.01**	**26.311**	**0**	**0**	**95.2**	**190.828**	**0**	**0**	**0**	**0**	**0**	**0**	**108.21**	**217.139**	**0**	**0**	**108.21**	**217.139**
	District Total	**1753.0**	**3656.762**	**30.788**	**24.581**	**1779.97**	**4134.397**	**0.004**	**0.002**	**1.194**	**1.553**	**0**	**0**	**3534.154**	**7792.712**	**30.792**	**24.583**	**3564.946**	**7817.295**

Table 6

BLOCKWISE PRODUCTION OF RICE 2024-25 ***Area in ha, Production in Tonnes***

Sl No	Name of Block	Autumn				Winter				Summer				Total				Grand Total	
		Wet		Dry		Wet		Dry		Wet		Dry		Wet		Dry			
		Area	Production	Area	Production	Area	Production	Area	Production	Area	Production	Area	Production	Area	Production	Area	Production	Area	Production
KASARAGOD																			
1	Kanhangad	294.33	773.948	5.36	10.272	42.75	87.666	0	0	35.06	51.384	0	0	372.14	912.998	5.36	10.272	377.5	923.27
2	Karaduka	190.92	486.435	2.58	6.016	24.57	61.067	0	0	1.16	2.379	0	0	216.65	549.881	2.58	6.016	219.23	555.897
3	Kasaragod	205.18	447.547	0.75	1.823	37.1	84.889	0	0	15.09	43.3	0	0	257.37	575.736	0.75	1.823	258.12	577.559
4	Manjeswar	240.89	642.348	1.09	3.024	79.93	197.313	0	0	20.15	47.711	0	0	340.97	887.372	1.09	3.024	342.06	890.396
5	Nileshwar	168.87	367.072	0	0	296.18	605.413	0.02	0.043	13.16	31.606	0	0	478.21	1004.091	0.02	0.043	478.23	1004.134
6	Parappa	66.21	139.664	4.53	11.426	13.44	19.594	0	0	0.12	0.225	0	0	79.77	159.483	4.53	11.426	84.3	170.909
Blocks Total		**1166.4**	**2857.014**	**14.31**	**32.561**	**493.97**	**1055.942**	**0.02**	**0.043**	**84.74**	**176.605**	**0**	**0**	**1745.11**	**4089.561**	**14.33**	**32.604**	**1759.44**	**4122.165**
7	Kasaragod (M)	0.01	0.021	0	0	35	76.182	0	0	0	0	0	0	35.01	76.203	0	0	35.01	76.203
8	Kanhangad (M)	93.12	204.079	0.2	0.224	42.24	89.012	0	0	18.54	30.355	0	0	153.9	323.446	0.2	0.224	154.1	323.67
9	Nileshwar(M)	32.43	56.784	0	0	2.91	4.33	0	0	0.08	0	0	0	35.42	61.114	0	0	35.42	61.114
	Municipality Total	**125.56**	**260.884**	**0.2**	**0.224**	**80.15**	**169.524**	**0**	**0**	**18.62**	**30.355**	**0**	**0**	**224.33**	**460.763**	**0.2**	**0.224**	**224.53**	**460.987**
District Total		**1291.96**	**3117.898**	**14.51**	**32.785**	**574.12**	**1225.466**	**0.02**	**0.043**	**103.36**	**206.96**	**0**	**0**	**1969.44**	**4550.324**	**14.53**	**32.828**	**1983.97**	**4583.152**
KERALA STATE		**41326.93**	**115289.88**	**100.809**	**117.75**	**68648.52**	**209109.5**	**47.981**	**61.88**	**66384.93**	**205824.47**	**14.26**	**41.76**	**176360.4**	**530223.854**	**163.054**	**221.38**	**176523.43**	**530445.23**

TABLE 7

PANCHAYATH WISE PADDY AREA 2024-25 Unit:Ha

Block	Panchayat / Municipality / Corporation Zone	AUTUMN			WINTER			SUMMER			GRAND TOTAL
		Wet	Dry	TOTAL	Wet	Dry	TOTAL	Wet	Dry	TOTAL	
THIRUVANANTHAPURAM											
1	Athiyanoor	0.00	0	0.00	0.00	0	0.00	0.00	0	0.00	0.00
2	Kanjiramkulam	0.00	0	0.00	0.00	0	0.00	0.00	0	0.00	0.00
3	Karimkulam	0.00	0	0.00	0.00	0	0.00	0.00	0	0.00	0.00
4	Kottukal	0.00	0	0.00	0.00	0	0.00	0.00	0	0.00	0.00
5	Venganoor	0.00	0	0.00	0.00	0	0.00	0.41	0	0.41	0.41
Athiyannoor Total		**0.00**	**0**	**0.00**	**0.00**	**0**	**0.00**	**0.41**	**0**	**0.41**	**0.41**
1	Kizhuvilam	50.02	0	50.02	38.02	0	38.02	12.01	0	12.01	100.05
2	Mudakkal	15.00	0	15.00	2.00	0	2.00	23.01	0	23.01	40.01
3	Anjuthengu	0.00	0	0.00	0.00	0	0.00	0.00	0	0.00	0.00
4	Chirayinkeezhu	0.40	0	0.40	0.00	0	0.00	0.00	0	0.00	0.40
5	Kadakkavoor	13.01	0	13.01	11.00	0	11.00	0.00	0	0.00	24.01
6	Vakkom	0.00	0	0.00	0.00	0	0.00	0.00	0	0.00	0.00
Chirayinkeezhu Total		**78.43**	**0**	**78.43**	**51.02**	**0**	**51.02**	**35.02**	**0**	**35.02**	**164.47**
1	Madavoor	25.00	0	25.00	25.01	0	25.01	0.00	0	0.00	50.01
2	Pallickal	18.37	0	18.37	4.76	0	4.76	0.00	0	0.00	23.13
3	Kilimanoor	18.31	0	18.31	17.89	0	17.89	0.00	0	0.00	36.20
4	Nagaroor	97.34	0	97.34	99.67	0	99.67	0.00	0	0.00	197.01
5	Navaikulam	49.52	0	49.52	51.62	0	51.62	0.00	0	0.00	101.14
6	Karavaram	40.52	0	40.52	50.02	0	50.02	0.00	0	0.00	90.54
7	Pazhayakunnummel	0.20	0	0.20	5.00	0	5.00	0.00	0	0.00	5.20
8	Pulimath	29.42	0	29.42	21.07	0	21.07	0.00	0	0.00	50.49
Kilimanoor Total		**278.68**	**0**	**278.68**	**275.04**	**0**	**275.04**	**0**	**0**	**0**	**553.72**
1	Karakulam	0.06	0	0.06	0.06	0	0.06	0.06	0	0.06	0.18
2	Aruvikkara	0.00	0	0.00	0.00	0	0.00	0.00	0	0.00	0.00
3	Anad	0.00	0	0.00	0.00	0	0.00	0.00	0	0.00	0.00

TABLE 7

PANCHAYATH WISE PADDY AREA 2024-25 Unit:Ha

Block	Panchayat / Municipality / Corporation Zone	AUTUMN			WINTER			SUMMER			GRAND TOTAL
		Wet	Dry	TOTAL	Wet	Dry	TOTAL	Wet	Dry	TOTAL	
4	Panavoor	0.00	0	0.00	0.00	0	0.00	0.00	0	0.00	0.00
5	Vembayam	1.85	0	1.85	0.00	0	0.00	0.00	0	0.00	1.85
Nedumangad Total		**1.91**	**0**	**1.91**	**0.06**	**0**	**0.06**	**0.06**	**0**	**0.06**	**2.03**
1	Kalliyoor	0.00	0	0.00	0.24	0	0.24	6.59	0	6.59	6.83
2	Vilappil	0.26	0	0.26	0.00	0	0.00	0.13	0	0.13	0.39
3	Vilavoorkaal	0.44	0	0.44	0.00	0	0.00	0.37	0	0.37	0.81
4	Maranallur	1.42	0	1.42	0.00	0	0.00	1.21	0	1.21	2.63
5	Balaramapuram	0.19	0	0.19	0.00	0	0.00	0.00	0	0.00	0.19
6	Pallichal	0.07	0	0.07	0.12	0	0.12	0.07	0	0.07	0.26
7	Malayinkeezhu	0.00	0	0.00	0.00	0	0.00	0.00	0	0.00	0.00
Nemom Total		**2.38**	**0**	**2.38**	**0.36**	**0**	**0.36**	**8.37**	**0**	**8.37**	**11.11**
1	Kulathur	2.51	0	2.51	0.00	0	0.00	3.52	0	3.52	6.03
2	Poovar	0.39	0	0.39	0.00	0	0.00	0.72	0	0.72	1.11
3	Karode	9.05	0	9.05	0.00	0	0.00	8.99	0	8.99	18.04
4	Parassala	0.35	0	0.35	0.40	0	0.40	0.08	0	0.08	0.83
5	Chenkal	19.41	0	19.41	20.94	0	20.94	1.00	0	1.00	41.35
6	Thirupuram	1.80	0	1.80	0.00	0	0.00	2.33	0	2.33	4.13
Parassala Total		**33.51**	**0**	**33.51**	**21.34**	**0**	**21.34**	**16.64**	**0**	**16.64**	**71.49**
1	Aryankode	0.00	0	0.00	0.00	0	0.00	0.00	0	0.00	0.00
2	Kunnathukal	0.06	0	0.06	0.00	0	0.00	0.00	0	0.00	0.06
3	Amboori	0.00	0	0.00	0.00	0	0.00	0.00	0	0.00	0.00
4	Vellarada	0.00	0	0.00	0.00	0	0.00	0.00	0	0.00	0.00
5	Kollayil	11.06	0	11.06	0.53	0	0.53	10.53	0	10.53	22.12
6	Perumkadavila	0.00	0	0.00	0.00	0	0.00	0.00	0	0.00	0.00
7	Kallikkad	0.00	0	0.00	0.00	0	0.00	0.00	0	0.00	0.00
8	Ottasekharamangalam	0.00	0	0.00	0.00	0	0.00	0.61	0	0.61	0.61
Perumkadavila Total		**11.12**	**0**	**11.12**	**0.53**	**0**	**0.53**	**11.14**	**0**	**11.14**	**22.79**

TABLE 7

PANCHAYATH WISE PADDY AREA 2024-25 Unit:Ha

Block	Panchayat / Municipality / Corporation Zone	AUTUMN			WINTER			SUMMER			GRAND TOTAL
		Wet	Dry	TOTAL	Wet	Dry	TOTAL	Wet	Dry	TOTAL	
1	Andoorkonam	0.00	0	0.00	5.00	0	5.00	0.00	0	0.00	5.00
2	Pothencode	0.00	0	0.00	0.00	0	0.00	0.00	0	0.00	0.00
3	Mangalapuram	0.06	0	0.06	0.43	0	0.43	0.00	0	0.00	0.49
4	Kadinamkulam	0.19	0	0.19	0.14	0	0.14	0.00	0	0.00	0.33
5	Azhoor	0.01	0	0.01	2.50	0	2.50	2.50	0	2.50	5.01
Pothencode Total		**0.26**	**0**	**0.26**	**8.07**	**0**	**8.07**	**2.5**	**0**	**2.5**	**10.83**
1	Manickal	1.40	0	1.40	0.40	0	0.40	1.62	0	1.62	3.42
2	Nellanad	0.57	0.024	0.59	0.76	0	0.76	0.00	0	0.00	1.35
3	Nanniyode	0.00	0	0.00	0.00	0	0.00	0.00	0	0.00	0.00
4	Peringamala	6.97	0	6.97	6.44	0	6.44	0.00	0	0.00	13.41
5	Kallara	0.04	0	0.04	0.02	0	0.02	0.00	0	0.00	0.06
6	Pangode	0.00	0	0.00	0.00	0	0.00	0.00	0	0.00	0.00
7	Pullampara	0.00	0	0.00	0.00	0	0.00	2.02	0	2.02	2.02
8	Vamanapuram	1.66	0	1.66	2.18	0	2.18	0.22	0	0.22	4.06
Vamanapuram Total		**10.64**	**0.024**	**10.66**	**9.80**	**0**	**9.80**	**3.86**	**0**	**3.86**	**24.32**
1	Edava	10.61	0	10.61	7.80	0	7.80	0.00	0	0.00	18.41
2	Elekamon	52.50	0	52.50	41.59	0	41.59	16.01	0	16.01	110.10
3	Cherunniyoor	11.01	0	11.01	10.00	0	10.00	0.00	0	0.00	21.01
4	Vettoor	0.00	0	0.00	0.00	0	0.00	0.00	0	0.00	0.00
5	Manamboor	20.02	0	20.02	1.30	0	1.30	17.82	0	17.82	39.14
6	Ottoor	39.62	0.057	39.68	42.02	0	42.02	0.00	0	0.00	81.70
7	Chemmaruthy	75.15	0	75.15	70.83	0	70.83	10.41	0	10.41	156.39
Varkala Total		**208.91**	**0.057**	**208.97**	**173.54**	**0**	**173.54**	**44.24**	**0**	**44.24**	**426.75**
1	Poovachal	0.00	0	0.00	0.00	0	0.00	0.00	0	0.00	0.00
2	Aryanadu	0.00	0	0.00	0.00	0	0.00	0.00	0	0.00	0.00

TABLE 7

PANCHAYATH WISE PADDY AREA 2024-25 Unit:Ha

Block	Panchayat / Municipality / Corporation Zone	AUTUMN			WINTER			SUMMER			GRAND TOTAL
		Wet	Dry	TOTAL	Wet	Dry	TOTAL	Wet	Dry	TOTAL	
3	Kuttichal	0.00	0	0.00	0.00	0	0.00	0.00	0	0.00	0.00
4	Vithura	0.00	0	0.00	0.00	0	0.00	0.00	0	0.00	0.00
5	Tholicode	0.00	0.02	0.02	0.00	0	0.00	0.00	0	0.00	0.02
6	Uzhamalakal	0.00	0	0.00	0.81	0	0.81	0.10	0	0.10	0.91
7	Velland	0.00	0.04	0.04	0.00	0.041	0.041	0.00	0	0.00	0.08
8	Kattakada	0.08	0	0.08	0.00	0	0.00	0.00	0	0.00	0.08
Vellanad Total		**0.08**	**0.06**	**0.14**	**0.81**	**0.041**	**0.85**	**0.1**	**0**	**0.1**	**1.09**
Blocks Total		**625.92**	**0.141**	**626.06**	**540.57**	**0.041**	**540.61**	**122.34**	**0**	**122.34**	**1289.01**
1	Attingal	1.70	0	1.70	0.00	0	0.00	0.00	0	0.00	1.70
2	Neyyattinkara	0.00	0	0.00	0.00	0	0.00	0.00	0	0.00	0.00
3	Nedumangad	0.09	0	0.09	0.00	0	0.00	0.00	0	0.00	0.09
4	Varkala	0.00	0	0.00	0.77	0	0.77	0.00	0	0.00	0.77
Municipality Total		**1.79**	**0**	**1.79**	**0.77**	**0**	**0.77**	**0**	**0**	**0**	**2.56**
1	TVM Corp I	0.00	0	0.00	0.00	0	0.00	0.00	0	0.00	0.00
2	TVM Corp II	0.60	0	0.60	0.57	0	0.57	0.00	0	0.00	1.17
3	TVM Corp III	1.92	0	1.92	1.07	0	1.07	1.88	0	1.88	4.87
4	TVM Corp IV	0.36	0	0.36	2.00	0	2.00	0.00	0	0.00	2.36
5	TVM Corp V	0.00	0	0.00	0.00	0	0.00	0.00	0	0.00	0.00
6	TVM Corp VI	0.02	0	0.02	0.02	0	0.02	0.00	0	0.00	0.04
7	TVM Corp VII	0.00	0	0.00	0.00	0	0.00	16.00	0.2	16.20	16.20
8	TVM Corp VIII	0.00	0	0.00	0.00	0	0.00	0.00	0	0.00	0.00
9	TVM Corp IX	0.11	0	0.11	0.04	0	0.04	0.00	0	0.00	0.15
Corporation Total		**3.01**	**0**	**3.01**	**3.71**	**0**	**3.71**	**17.88**	**0.2**	**18.08**	**24.80**
District Total		**630.720**	**0.141**	**630.861**	**545.05**	**0.041**	**545.091**	**140.22**	**0.2**	**140.42**	**1316.37**
KOLLAM											
1	East Kallada	0.000	0	0.00	37.00	0	37.00	0.000	0	0.00	37.00
2	Kundara	2.000	0	2.00	8.00	0	8.00	0.000	0	0.00	10.00

TABLE 7

PANCHAYATH WISE PADDY AREA 2024-25 Unit:Ha

Block	Panchayat / Municipality / Corporation Zone	AUTUMN			WINTER			SUMMER			GRAND TOTAL
		Wet	Dry	TOTAL	Wet	Dry	TOTAL	Wet	Dry	TOTAL	
3	Perayam	0.000	0	0.00	0.00	0	0.00	0.000	0	0.00	0.00
4	Panayam	0.000	0	0.00	30.00	0	30.00	0.000	0	0.00	30.00
5	Perinad	0.000	0	0.00	10.00	0	10.00	0.000	0	0.00	10.00
6	Mandrothuruthu	0.000	0	0.00	2.06	0	2.06	0.000	0	0.00	2.06
7	Thrikkaruva	3.000	0	3.00	5.00	0	5.00	0.000	0	0.00	8.00
Chittumala Block Total		**5.000**	**0**	**5.00**	**92.06**	**0**	**92.06**	**0**	**0**	**0**	**97.06**
1	Kalluvathukkal	16.000	0	16.00	33.00	0	33.00	0.000	0	0.00	49.00
2	Adichanalloor	0.000	0	0.00	37.00	0	37.00	0.000	0	0.00	37.00
3	Chathannoor	0.000	0	0.00	55.00	0	55.00	0.000	0	0.00	55.00
4	Chirakkara	9.000	0	9.00	1.01	0	1.01	23.500	0	23.50	33.51
5	Poothakkulam	20.000	0	20.00	45.00	0	45.00	0.000	0	0.00	65.00
Ithikkara Block Total		**45.000**	**0**	**45.00**	**171.01**	**0**	**171.01**	**23.5**	**0**	**23.5**	**239.51**
1	Mayyanad	0.000	0	0.00	62.40	0	62.40	0.000	0	0.00	62.40
2	Thrikkovilvattom	1.420	0	1.42	62.00	0	62.00	20.000	0	20.00	83.42
3	Elampalloor	4.010	0	4.01	30.00	0	30.00	0.000	0	0.00	34.01
4	Kottamkara	0.000	0	0.00	12.00	0	12.00	0.000	0	0.00	12.00
5	Nedumpana	8.000	0	8.00	30.00	0	30.00	34.000	0	34.00	72.00
Mukhathala Block Total		**13.430**	**0**	**13.43**	**196.40**	**0**	**196.40**	**54**	**0**	**54**	**263.83**
1	Chavara	0.000	0.04	0.04	0.12	0	0.12	0.000	0	0.00	0.16
2	Neendakara	0.000	0	0.00	0.00	0	0.00	0.000	0	0.00	0.00
3	Thekkumbhagam	0.000	0	0.00	0.00	0	0.00	0.000	0	0.00	0.00
4	Thevalakkara	0.000	0.51	0.51	0.73	0	0.73	35.510	0	35.51	36.75
5	Panmana	0.000	0.12	0.12	0.00	0	0.00	0.000	0	0.00	0.12
Chavara Block Total		**0.000**	**0.67**	**0.67**	**0.85**	**0**	**0.85**	**35.51**	**0**	**35.51**	**37.03**
1	Alappad	0.000	1.01	1.01	0.00	0	0.00	0.000	0	0.00	1.01
2	Kulasekharapuram	0.000	2.02	2.02	0.00	0	0.00	0.000	0	0.00	2.02
3	Clappana	0.000	3.04	3.04	0.00	5	5.00	0.000	0	0.00	8.04

TABLE 7

PANCHAYATH WISE PADDY AREA 2024-25 Unit:Ha

Block	Panchayat / Municipality / Corporation Zone	AUTUMN			WINTER			SUMMER			GRAND TOTAL
		Wet	Dry	TOTAL	Wet	Dry	TOTAL	Wet	Dry	TOTAL	
4	Ochira	0.000	0	0.00	0.77	0.81	1.58	0.000	0	0.00	1.58
5	Thodiyoor	0.000	0	0.00	7.00	0	7.00	40.000	0	40.00	47.00
6	Thazhava	0.000	5.06	5.06	20.00	0	20.00	142.000	0	142.00	167.06
Oachira BlockTotal		**0.000**	**11.13**	**11.13**	**27.77**	**5.81**	**33.58**	**182**	**0**	**182**	**226.71**
1	Sasthamcotta	0.000	0.4	0.40	2.09	0	2.09	0.640	0	0.64	3.13
2	West Kallada	0.180	0	0.18	10.00	0	10.00	0.000	0	0.00	10.18
3	Kunnathur	0.000	0	0.00	2.16	0	2.16	0.350	0	0.35	2.51
4	Poruvazhy	0.000	0	0.00	20.20	0	20.20	0.000	0	0.00	20.20
5	Mynagappally	10.000	0	10.00	100.00	0	100.00	0.000	0	0.00	110.00
6	Sooranadu South	0.000	0	0.00	48.00	0	48.00	0.000	0	0.00	48.00
7	Sooranadu North	2.390	0	2.39	120.00	0	120.00	0.000	0	0.00	122.39
Sasthamcotta BlockTotal		**12.570**	**0.4**	**12.97**	**302.45**	**0**	**302.45**	**0.99**	**0**	**0.99**	**316.41**
1	Elamadu	1.740	0	1.74	6.00	0	6.00	0.000	0	0.00	7.74
2	Vellinaloor	0.000	0	0.00	6.00	0	6.00	0.000	0	0.00	6.00
3	Chadayamangalam	1.770	0	1.77	10.00	0	10.00	0.000	0	0.00	11.77
4	Nilamel	2.110	0	2.11	4.00	0	4.00	0.000	0	0.00	6.11
5	Ittiva	0.380	0	0.38	15.00	0	15.00	0.000	0	0.00	15.38
6	Kadakal	2.430	0	2.43	4.50	0	4.50	0.000	0	0.00	6.93
7	Kummil	1.110	0	1.11	1.76	0	1.76	0.000	0	0.00	2.87
8	Chithara	4.490	0	4.49	1.50	0	1.50	0.000	0	0.00	5.99
Chadayamangalam Block Total		**14.030**	**0**	**14.03**	**48.76**	**0**	**48.76**	**0**	**0**	**0**	**62.79**
1	Ezhukone	0.000	0	0.00	0.00	0	0.00	0.000	0	0.00	0.00
2	Kareepra	10.000	0	10.00	45.49	0	45.49	4.000	0	4.00	59.49
3	Pooyappally	1.620	0	1.62	4.00	0	4.00	1.770	0	1.77	7.39
4	Neduvathoor	0.000	0	0.00	0.06	0	0.06	0.000	0	0.00	0.06
5	Veliyam	6.000	0	6.00	6.00	0	6.00	0.000	0	0.00	12.00

TABLE 7

PANCHAYATH WISE PADDY AREA 2024-25 Unit:Ha

Block	Panchayat / Municipality / Corporation Zone	AUTUMN			WINTER			SUMMER			GRAND TOTAL
		Wet	Dry	TOTAL	Wet	Dry	TOTAL	Wet	Dry	TOTAL	
Kottarakara Block Total		**17.620**	**0**	**17.62**	**55.55**	**0**	**55.55**	**5.77**	**0**	**5.77**	**78.94**
1	Melila	0.000	0	0.00	0.00	0	0.00	0.000	0	0.00	0.00
2	Ummanoor	0.830	0	0.83	2.01	0	2.01	0.000	0	0.00	2.84
3	Kulakkada	1.640	0	1.64	17.00	0	17.00	0.000	0	0.00	18.64
4	Pavithreswaram	1.610	0	1.61	38.00	0	38.00	0.000	0	0.00	39.61
5	Vettikkavala	0.400	0	0.40	0.57	1.82	2.39	0.000	0	0.00	2.79
6	Mylom	0.000	0	0.00	6.00	0	6.00	0.000	0	0.00	6.00
Vettikavala Block Total		**4.480**	**0**	**4.48**	**63.58**	**1.82**	**65.40**	**0**	**0**	**0**	**69.88**
1	Edamulakkal	1.170	0	1.17	1.33	0	1.33	0.000	0	0.00	2.50
2	Alayamon	0.000	0	0.00	0.23	0	0.23	0.000	0	0.00	0.23
3	Kulathupuzha	1.720	0	1.72	1.72	0	1.72	0.000	0	0.00	3.44
4	Arienkavu	0.000	0	0.00	0.00	0	0.00	0.000	0	0.00	0.00
5	Thenmala	0.000	0	0.00	0.00	0	0.00	0.000	0	0.00	0.00
6	Anchal	0.000	0	0.00	8.42	0	8.42	0.000	0	0.00	8.42
7	Karavaloor	0.190	0	0.19	0.19	0	0.19	0.000	0	0.00	0.38
8	Yeroor	3.970	0	3.97	7.00	0	7.00	0.000	0	0.00	10.97
Anchal BlockTotal		**7.050**	**0**	**7.05**	**18.89**	**0**	**18.89**	**0**	**0**	**0**	**25.94**
1	Piravanthur	0.000	0	0.00	4.00	0	4.00	0.000	0	0.00	4.00
2	Pathanapuram	0.280	0	0.28	0.00	0	0.00	0.000	0	0.00	0.28
3	Pattazhi	0.000	0	0.00	1.02	0	1.02	0.000	0	0.00	1.02
4	Pattazhi Vadakkekkara	0.000	0	0.00	2.75	0	2.75	0.000	0	0.00	2.75
5	Thalavoor	0.000	0	0.00	3.88	0	3.88	0.000	0	0.00	3.88
6	Vilakudy	0.000	0	0.00	0.57	0	0.57	0.070	0	0.07	0.64
Pathanapuram BlockTotal		**0.280**	**0**	**0.28**	**12.22**	**0**	**12.22**	**0.07**	**0**	**0.07**	**12.57**
Blocks Total		**119.460**	**12.2**	**131.66**	**989.54**	**7.63**	**997.17**	**301.84**	**0**	**301.84**	**1430.67**
1	Paravoor	0.000	0	0.00	24.50	0.12	24.62	0.000	0	0.00	24.62
2	Karunagappally	0.000	0.61	0.61	0.00	0.16	0.16	0.000	0	0.00	0.77
3	Kottarakkara	0.000	0	0.00	0.00	0	0.00	0.000	0	0.00	0.00

TABLE 7

PANCHAYATH WISE PADDY AREA 2024-25 Unit:Ha

Block	Panchayat / Municipality / Corporation Zone	AUTUMN			WINTER			SUMMER			GRAND TOTAL
		Wet	Dry	TOTAL	Wet	Dry	TOTAL	Wet	Dry	TOTAL	
4	Punalur	0.000	0	0.00	0.30	0	0.30	0.000	0	0.00	0.30
Municipality Total		0.000	0.61	0.61	24.80	0.28	25.08	**0**	**0**	**0**	25.69
1	Corporation-I	0.000	0	0.00	2.50	0	2.50	0.000	0	0.00	2.50
2	Corporation-II	0.000	0	0.00	0.00	0	0.00	0.000	0	0.00	0.00
3	Corporation-III	0.000	0	0.00	5.00	0	5.00	0.000	0	0.00	5.00
Corporation Total		**0.000**	**0**	**0.00**	**7.50**	**0**	**7.50**	**0**	**0**	**0**	**7.50**
District Total		**119.460**	**12.81**	**132.27**	**1021.84**	**7.910**	**1029.75**	**301.84**	**0**	**301.84**	**1463.86**
PATHANAMTHITTA											
1	Kadapra	0.000	0	0.00	0.00	0	0.00	157.310	0	157.31	157.31
2	Niranam	0.000	0	0.00	125.56	0	125.56	338.040	0	338.04	463.60
3	Peringara	0.000	0	0.00	44.94	0	44.94	769.590	0	769.59	814.53
4	Kuttoor	0.000	0	0.00	0.00	0	0.00	55.000	0	55.00	55.00
5	Nedumparam	0.000	0	0.00	0.00	0	0.00	50.000	0	50.00	50.00
Pulikeezh Total		**0.000**	**0**	**0.00**	**170.50**	**0**	**170.50**	**1369.94**	**0**	**1369.94**	**1540.44**
1	Koipuram	0.000	0	0.00	0.77	0.36	1.13	32.390	0	32.39	33.52
2	Eraviperoor	0.000	0	0.00	9.90	0	9.90	65.760	0	65.76	75.66
3	Thottapuzhaserry	0.000	0	0.00	41.00	0	41.00	0.000	0	0.00	41.00
4	Ezhumattoor	0.000	0	0.00	0.00	0	0.00	0.000	0	0.00	0.00
5	Puramattom	0.000	0	0.00	26.44	0	26.44	43.280	0	43.28	69.72
6	Ayroor	0.000	0	0.00	0.00	0	0.00	0.000	0	0.00	0.00
Koipuram Total		**0.000**	**0**	**0.00**	**78.11**	**0.36**	**78.47**	**141.43**	**0**	**141.43**	**219.90**
1	Kalanjoor	0.000	0	0.00	0.00	0	0.00	0.000	0	0.00	0.00
2	Enadimangalam	0.000	0	0.00	0.00	0	0.00	0.000	0	0.00	0.00
3	Kodumon	0.000	0	0.00	27.00	0	27.00	27.020	0	27.02	54.02
4	Ezhamkulam	0.000	0	0.00	2.64	0	2.64	1.320	0	1.32	3.96
5	Erathu	0.000	0	0.00	1.42	0	1.42	0.000	0	0.00	1.42
6	Kadampanadu	0.000	0	0.00	0.00	0	0.00	33.560	0	33.56	33.56
7	Pallickal	1.750	0	1.75	14.80	0	14.80	0.000	0	0.00	16.55

TABLE 7

PANCHAYATH WISE PADDY AREA 2024-25 Unit:Ha

Block	Panchayat / Municipality / Corporation Zone	AUTUMN			WINTER			SUMMER			GRAND TOTAL
		Wet	Dry	TOTAL	Wet	Dry	TOTAL	Wet	Dry	TOTAL	
Parakodu Total		**1.750**	**0**	**1.75**	**45.86**	**0**	**45.86**	**61.9**	**0**	**61.9**	**109.51**
1	Aranmula	0.000	0	0.00	0.00	0	0.00	177.160	0	177.16	177.16
2	Kulanada	0.000	0	0.00	58.30	0	58.30	20.810	0	20.81	79.11
3	Mezhuveli	0.000	0	0.00	0.00	0	0.00	0.000	0	0.00	0.00
4	Pandalam, Thekkekara	0.000	0.4	0.40	0.00	0	0.00	16.000	0	16.00	16.40
5	Thumpamon	0.000	0	0.00	0.00	0	0.00	6.000	0	6.00	6.00
Pandalam Total		**0.000**	**0.4**	**0.40**	**58.30**	**0**	**58.30**	**219.97**	**0**	**219.97**	**278.67**
1	Elanthoor	0.000	0	0.00	8.70	0	8.70	0.000	0	0.00	8.70
2	Mallappuzhasery	0.000	0	0.00	51.00	0	51.00	48.000	0	48.00	99.00
3	Chennerkara	0.000	0	0.00	63.24	0	63.24	0.000	0	0.00	63.24
4	Omalloor	0.000	0	0.00	41.29	0	41.29	0.000	0	0.00	41.29
5	Kozhencherry	0.000	0	0.00	45.00	0	45.00	0.000	0	0.00	45.00
6	Naranganam	0.000	0	0.00	15.00	0	15.00	0.000	0	0.00	15.00
7	Cherukole	0.000	0	0.00	0.00	0	0.00	0.000	0	0.00	0.00
Elanthoor Total		**0.000**	**0**	**0.00**	**224.23**	**0**	**224.23**	**48**	**0**	**48**	**272.23**
1	Malayalappuzha	0.000	0	0.00	3.04	0	3.04	0.000	0	0.00	3.04
2	Thannithodu	0.000	0	0.00	0.00	0	0.00	0.000	0	0.00	0.00
3	Konni	0.000	0	0.00	5.20	0	5.20	0.000	0	0.00	5.20
4	Aruvappulam	0.000	0	0.00	0.00	0	0.00	4.050	0	4.05	4.05
5	Pramadom	0.000	0	0.00	0.00	0	0.00	0.000	0	0.00	0.00
6	Mylapra	0.000	0	0.00	0.00	0	0.00	0.000	0	0.00	0.00
7	Vallicodu	5.200	0	5.20	140.67	0	140.67	0.000	0	0.00	145.87
Konni Total		**5.200**	**0**	**5.20**	**148.91**	**0**	**148.91**	**4.05**	**0**	**4.05**	**158.16**
1	Vadasserikara	0.000	0	0.00	0.00	0	0.00	0.000	0	0.00	0.00
2	Perunadu (R)	0.000	0	0.00	0.00	0	0.00	0.000	0	0.00	0.00
3	Naranammoozhy	0.000	0	0.00	0.00	0	0.00	0.000	0	0.00	0.00
4	Pazhavangadi	0.000	0	0.00	0.00	0	0.00	0.000	0	0.00	0.00
5	Ranni	0.000	0	0.00	0.00	0	0.00	0.000	0	0.00	0.00

TABLE 7

PANCHAYATH WISE PADDY AREA 2024-25 Unit:Ha

Block	Panchayat / Municipality / Corporation Zone	AUTUMN			WINTER			SUMMER			GRAND TOTAL
		Wet	Dry	TOTAL	Wet	Dry	TOTAL	Wet	Dry	TOTAL	
6	Vechoochira	0.000	0	0.00	0.00	0.006	0.01	0.000	0	0.00	0.01
7	Angadi	0.000	0	0.00	0.00	0	0.00	0.000	0	0.00	0.00
8	Chittar	0.000	0	0.00	0.00	0	0.00	0.000	0	0.00	0.00
9	Seethathodu	0.000	0	0.00	0.00	0	0.00	0.000	0	0.00	0.00
Ranni Total		**0.000**	**0**	**0.00**	**0.00**	**0.006**	**0.01**	**0**	**0**	**0**	**0.01**
1	Kottanadu	0.000	0	0.00	0.00	0	0.00	0.000	0	0.00	0.00
2	Kottangal	0.000	0	0.00	0.00	0	0.00	0.000	0	0.00	0.00
3	Anicadu	0.000	0	0.00	6.48	0	6.48	0.000	0	0.00	6.48
4	Mallappally	0.000	0	0.00	0.00	0	0.00	0.000	0	0.00	0.00
5	Kallooppara	0.000	0	0.00	11.33	0	11.33	35.160	0	35.16	46.49
6	Kunnamthanam	0.000	0	0.00	14.17	0	14.17	21.860	0	21.86	36.03
7	Kaviyoor	0.000	0	0.00	5.99	0	5.99	117.820	0	117.82	123.81
Mallappally Total		**0.000**	**0**	**0.00**	**37.97**	**0**	**37.97**	**174.84**	**0**	**174.84**	**212.81**
Blocks Total		**6.950**	**0.4**	**7.35**	**763.88**	**0.366**	**764.25**	**2020.13**	**0**	**2020.13**	**2791.73**
1	Thiruvalla Municipality	0.000	0	0.00	0.00	0	0.00	114.170	0	114.17	114.17
2	Adoor Muncipality	0.000	0	0.00	0.00	0	0.00	0.000	0	0.00	0.00
3	Pandalam municipality	0.820	0	0.82	10.12	0	10.12	240.000	0	240.00	250.94
4	Pathanmathitta Municipality	0.000	0	0.00	0.00	0	0.00	0.000	0	0.00	0.00
Municipality Total		**0.820**	**0**	**0.82**	**10.12**	**0**	**10.12**	**354.17**	**0**	**354.17**	**365.11**
District Total		**7.770**	**0.4**	**8.17**	**774.00**	**0.366**	**774.366**	**2374.3**	**0**	**2374.3**	**3156.84**
ALAPPUZHA											
1	Arookutty	0.000	0	0.00	0.00	0	0.00	0.000	0	0.00	0.00
2	Panavally	0.000	0	0.00	25.60	0	25.60	0.000	0	0.00	25.60
3	Thycattussery	4.000	0	4.00	5.00	0	5.00	0.000	0	0.00	9.00
4	Perumpalam	2.000	0	2.00	0.00	0	0.00	0.000	0	0.00	2.00

TABLE 7

PANCHAYATH WISE PADDY AREA 2024-25 Unit:Ha

Block	Panchayat / Municipality / Corporation Zone	AUTUMN			WINTER			SUMMER			GRAND TOTAL
		Wet	Dry	TOTAL	Wet	Dry	TOTAL	Wet	Dry	TOTAL	
5	Chennam-Pallippuram	0.000	0	0.00	0.00	0	0.00	0.000	0	0.00	0.00
Thycattussery Total		**6.000**	**0**	**6.00**	**30.60**	**0**	**30.60**	**0**	**0**	**0**	**36.60**
1	Aroor	0.000	0	0.00	4.00	0	4.00	0.000	0	0.00	4.00
2	Ezhupunna	0.680	0	0.68	0.00	0	0.00	0.000	0	0.00	0.68
3	Kuthiyathode	0.000	0	0.00	0.00	0	0.00	0.000	0	0.00	0.00
4	Kodamthuruth	0.000	0	0.00	0.00	0	0.00	0.000	0	0.00	0.00
5	Thuravoor	0.000	0	0.00	0.00	0	0.00	0.000	0	0.00	0.00
6	Pattanakkad	0.000	0	0.00	22.40	0	22.40	38.460	0	38.46	60.86
7	Vayalar	0.000	0	0.00	0.00	0	0.00	0.000	0	0.00	0.00
Pattanakkad Total		**0.680**	**0**	**0.68**	**26.40**	**0**	**26.40**	**38.46**	**0**	**38.46**	**65.54**
1	Cherthala South	46.900	0	46.90	1.21	0	1.21	0.000	0	0.00	48.11
2	Kadakkarappally	0.000	1.38	1.38	0.00	0	0.00	0.000	0	0.00	1.38
3	Kanjikuzhi	60.000	0	60.00	4.45	0	4.45	0.000	0	0.00	64.45
4	Mararikulam North	25.480	0	25.48	2.03	0	2.03	0.000	0	0.00	27.51
5	Thanneermukkom	0.000	0	0.00	42.51	0	42.51	0.810	0	0.81	43.32
Kanjikuzhy Total		**132.380**	**1.38**	**133.76**	**50.20**	**0**	**50.20**	**0.81**	**0**	**0.81**	**184.77**
1	Muhamma	5.120	0	5.12	0.08	0	0.08	9.000	0	9.00	14.20
2	Mannanchery	5.920	0.12	6.04	0.00	0	0.00	62.870	0	62.87	68.91
3	Aryad	0.000	0	0.00	0.00	0	0.00	0.000	0	0.00	0.00
4	Mararikulam South	5.872	0	5.87	0.72	0	0.72	0.000	0	0.00	6.59
Aryad Total		**16.912**	**0.12**	**17.03**	**0.80**	**0**	**0.80**	**71.87**	**0**	**71.87**	**89.70**
1	Punnapra North	257.080	0	257.08	0.00	0	0.00	269.970	0	269.97	527.05
2	Punnapra South	248.500	0.28	248.78	203.80	0	203.80	441.380	0	441.38	893.96
3	Ambalapuzha North	412.100	0	412.10	32.50	0	32.50	439.800	0	439.80	884.40
4	Ambalapuzha South	200.900	0	200.90	298.21	0	298.21	56.630	0	56.63	555.74
5	Purakkad	630.400	0	630.40	403.76	0	403.76	75.000	0	75.00	1109.16
Ambalapuzha Total		**1748.980**	**0.28**	**1749.26**	**938.27**	**0**	**938.27**	**1282.78**	**0**	**1282.78**	**3970.31**

TABLE 7

PANCHAYATH WISE PADDY AREA 2024-25 Unit:Ha

Block	Panchayat / Municipality / Corporation Zone	AUTUMN			WINTER			SUMMER			GRAND TOTAL
		Wet	Dry	TOTAL	Wet	Dry	TOTAL	Wet	Dry	TOTAL	
1	Neelamperoor	81.890	0	81.89	314.00	0	314.00	3209.000	0	3209.00	3604.89
2	Kavalam	73.200	0	73.20	20.00	0	20.00	1186.000	0	1186.00	1279.20
3	Pulimcunnu	36.000	0	36.00	211.06	0	211.06	1990.720	0	1990.72	2237.78
4	Veliyanad	0.000	0	0.00	114.00	0	114.00	1209.600	0	1209.60	1323.60
5	Muttar	0.000	0	0.00	69.77	0	69.77	599.010	0	599.01	668.78
6	Ramankary	0.000	0	0.00	244.62	0	244.62	701.880	0	701.88	946.50
Veliyanad Total		**191.090**	**0**	**191.09**	**973.45**	**0**	**973.45**	**8896.21**	**0**	**8896.21**	**10060.75**
1	Kainakary	1057.100	0	1057.10	668.80	0	668.80	2130.220	0	2130.22	3856.12
2	Nedumudi	1623.150	0	1623.15	281.60	0	281.60	1496.270	0	1496.27	3401.02
3	Champakulam	766.590	0	766.59	393.09	0	393.09	1036.080	0	1036.08	2195.76
4	Thakazhy	158.400	0	158.40	1218.73	0	1218.73	347.970	0	347.97	1725.10
5	Edathua	208.920	0	208.92	1071.64	0	1071.64	521.520	0	521.52	1802.08
6	Thalavady	0.000	0	0.00	157.90	0	157.90	660.300	0	660.30	818.20
Champakkulam Total		**3814.160**	**0**	**3814.16**	**3791.76**	**0**	**3791.76**	**6192.36**	**0**	**6192.36**	**13798.28**
1	Bhudhanoor	0.000	0	0.00	0.00	0	0.00	112.400	0	112.40	112.40
2	Puliyoor	0.000	0	0.00	0.00	0	0.00	306.580	0	306.58	306.58
3	Ala	0.000	0	0.00	31.50	0	31.50	106.000	0	106.00	137.50
4	Cheriyanad	0.000	0	0.00	50.00	0	50.00	110.600	0	110.60	160.60
5	Pandanad	0.000	0	0.00	0.00	0	0.00	160.500	0	160.50	160.50
6	Thiruvanvandoor	0.000	0	0.00	0.00	0	0.00	113.900	0	113.90	113.90
7	Venmony	0.000	0	0.00	40.08	0	40.08	138.880	0	138.88	178.96
8	Mulakkuzha	0.000	0	0.00	0.00	0	0.00	78.000	0	78.00	78.00
Chengannur Total		**0.000**	**0**	**0.00**	**121.57**	**0**	**121.57**	**1126.86**	**0**	**1126.86**	**1248.43**
1	Chennithala-Thriperumthura	0.000	0	0.00	0.00	0	0.00	954.800	0	954.80	954.80
2	Mannar	0.000	0	0.00	0.00	0	0.00	408.510	0	408.51	408.51

TABLE 7

PANCHAYATH WISE PADDY AREA 2024-25 Unit:Ha

Block	Panchayat / Municipality / Corporation Zone	AUTUMN			WINTER			SUMMER			GRAND TOTAL
		Wet	Dry	TOTAL	Wet	Dry	TOTAL	Wet	Dry	TOTAL	
3	Chettikulangara	3.200	0	3.20	2.43	0	2.43	117.200	0	117.20	122.83
4	Thekkekkara	0.000	0	0.00	66.00	0	66.00	71.990	0	71.99	137.99
5	Thazhakkara	0.000	0	0.00	0.00	0	0.00	352.000	0	352.00	352.00
Mavelikkara Total		**3.200**	**0**	**3.20**	**68.43**	**0**	**68.43**	**1904.5**	**0**	**1904.5**	**1976.13**
1	Chunakara	0.110	0	0.11	18.02	0	18.02	194.000	0	194.00	212.13
2	Nooranad	0.000	0	0.00	0.00	0	0.00	230.120	0	230.12	230.12
3	Thamarakulam	0.000	2	2.00	5.40	0	5.40	34.600	0	34.60	42.00
4	Vallikunnam	0.000	0.61	0.61	7.00	0	7.00	38.000	0	38.00	45.61
5	Bharanikavu	0.400	0.81	1.21	89.10	0	89.10	5.000	0	5.00	95.31
6	Palamel	0.000	0	0.00	0.00	0	0.00	94.000	0	94.00	94.00
Bharanikkavu Total		**0.510**	**3.42**	**3.93**	**119.52**	**0**	**119.52**	**595.72**	**0**	**595.72**	**719.17**
1	Cheruthana	12.000	0	12.00	291.50	0	291.50	335.220	0	335.22	638.72
2	Veeyapuram	0.000	0	0.00	138.00	0	138.00	812.000	0	812.00	950.00
4	Karuvatta	98.000	0	98.00	225.40	0	225.40	99.400	0	99.40	422.80
5	Kumarapuram	0.000	0.1	0.10	0.00	0.08	0.08	0.000	0	0.00	0.18
6	Thrikkunnapuzha	0.000	0	0.00	0.00	0	0.00	0.000	0	0.00	0.00
7	Pallippad	0.000	0	0.00	0.00	0	0.00	663.990	0	663.99	663.99
8	Karthikappally	0.000	0	0.00	0.00	0	0.00	0.000	0	0.00	0.00
Harippad Total		**110.000**	**0.1**	**110.10**	**654.90**	**0.08**	**654.98**	**1910.61**	**0**	**1910.61**	**2675.69**
1	Cheppad	0.000	0	0.00	0.00	0.8	0.80	0.000	0	0.00	0.80
2	Chingoli	0.000	4	4.00	0.00	0	0.00	0.000	0	0.00	4.00
3	Muthukulam	0.000	0	0.00	0.00	0	0.00	125.000	0	125.00	125.00
4	Pathiyoor	0.080	0.5	0.58	0.00	1	1.00	75.000	0	75.00	76.58
5	Kandalloor	0.000	0.1	0.10	0.00	0	0.00	0.000	0	0.00	0.10
6	Arattupuzha	0.000	0	0.00	0.00	0	0.00	0.000	0	0.00	0.00

TABLE 7

PANCHAYATH WISE PADDY AREA 2024-25 Unit:Ha

Block	Panchayat / Municipality / Corporation Zone	AUTUMN			WINTER			SUMMER			GRAND TOTAL
		Wet	Dry	TOTAL	Wet	Dry	TOTAL	Wet	Dry	TOTAL	
7	Devikulangara	0.000	0	0.00	0.00	0	0.00	0.000	0	0.00	0.00
8	Krishnapuram	0.000	1	1.00	2.00	1	3.00	0.000	0	0.00	4.00
Muthukulam Total		**0.080**	**5.6**	**5.68**	**2.00**	**2.8**	**4.80**	**200**	**0**	**200**	**210.48**
Blocks Total		**6023.992**	**10.9**	**6034.89**	**6777.90**	**2.88**	**6780.78**	**22220.2**	**0**	**22220.2**	**35035.85**
1	Cherthala(M)	27.150	0	27.15	0.81	0	0.81	0.000	0	0.00	27.96
2	Alappuzha (M)	43.500	0	43.50	650.32	0	650.32	692.790	0	692.79	1386.61
3	Chengannur (M)	0.000	0	0.00	0.00	0	0.00	25.000	0	25.00	25.00
4	Mavelikara (M)	0.000	0	0.00	0.00	0	0.00	27.010	0	27.01	27.01
5	Harippad (M)	4.210	1	5.21	3.00	0	3.00	364.640	0	364.64	372.85
6	Kayamkulam (M)	0.000	0.3	0.30	0.00	0	0.00	0.000	0	0.00	0.30
Municipality Total		**74.860**	**1.3**	**76.16**	**654.13**	**0**	**654.13**	**1109.44**	**0**	**1109.44**	**1839.73**
District Total		**6098.852**	**12.20**	**6111.052**	**7432.03**	**2.880**	**7434.91**	**23329.6**	**0**	**23329.6**	**36875.58**
KOTTAYAM											
1	Vazhappally	0.000	0	0.00	0.00	0	0.00	961.250	0	961.25	961.25
2	Madappally	0.000	0	0.00	0.00	0	0.00	1.570	0	1.57	1.57
3	Paippad	0.000	0	0.00	0.00	0	0.00	925.000	0	925.00	925.00
4	Thrikkodithanam	0.000	0	0.00	0.00	0	0.00	0.000	0	0.00	0.00
5	Vakathanam	0.000	0	0.00	0.00	0	0.00	116.600	0	116.60	116.60
Madappally Total		**0.000**	**0**	**0.00**	**0.00**	**0**	**0.00**	**2004.42**	**0**	**2004.42**	**2004.42**
1	Karukachal	0.000	0	0.00	0.00	0	0.00	0.000	0	0.00	0.00
2	Kangazha	0.000	0	0.00	0.00	0	0.00	0.000	0	0.00	0.00
3	Nedumkunnam	0.000	0	0.00	0.00	0	0.00	0.000	0	0.00	0.00
4	Vazhoor	0.000	0	0.00	0.00	0	0.00	0.000	0	0.00	0.00
5	Vellavoor	0.000	0	0.00	0.00	0	0.00	0.000	0	0.00	0.00
6	Chirakkadavu	0.000	0	0.00	0.00	0	0.00	0.000	0	0.00	0.00
Vazhoor Total		**0.000**	**0**	**0.00**	**0.00**	**0**	**0.00**	**0**	**0**	**0**	**0.00**
1	Arpookkara	71.260	0	71.26	1170.85	0	1170.85	549.170	0	549.17	1791.28

TABLE 7

PANCHAYATH WISE PADDY AREA 2024-25 Unit:Ha

Block	Panchayat / Municipality / Corporation Zone	AUTUMN			WINTER			SUMMER			GRAND TOTAL
		Wet	Dry	TOTAL	Wet	Dry	TOTAL	Wet	Dry	TOTAL	
2	Athirampuzha	0.000	0	0.00	0.00	0	0.00	16.300	0	16.30	16.30
3	Aymanam	155.580	0	155.58	977.43	0	977.43	403.940	0	403.94	1536.95
4	Kumarakom	107.290	0	107.29	642.11	0	642.11	752.950	0	752.95	1502.35
5	Neendoor	0.000	0	0.00	756.00	0	756.00	141.160	0	141.16	897.16
6	Thiruvarppu	0.000	0	0.00	88.67	0	88.67	1879.710	0	1879.71	1968.38
Etumanoor Total		**334.130**	**0**	**334.13**	**3635.06**	**0**	**3635.06**	**3743.23**	**0**	**3743.23**	**7712.42**
1	Ayarkunnam	0.000	0	0.00	8.52	0	8.52	53.510	0	53.51	62.03
2	Panachikkadu	0.000	0	0.00	0.00	0	0.00	234.000	0	234.00	234.00
3	Puthupally	0.000	0	0.00	0.00	0	0.00	190.000	0	190.00	190.00
4	Vijayapuram	0.000	0	0.00	0.00	0	0.00	59.500	0	59.50	59.50
5	Kurichy	0.000	0	0.00	0.00	0	0.00	373.370	0	373.37	373.37
Pallom Total		**0.000**	**0**	**0.00**	**8.52**	**0**	**8.52**	**910.38**	**0**	**910.38**	**918.90**
1	Akalakunnam	0.000	0	0.00	5.65	0	5.65	7.250	0	7.25	12.90
2	Kooroppada	0.000	0	0.00	0.00	0	0.00	0.000	0	0.00	0.00
3	Manarcadu	0.000	0	0.00	2.71	0	2.71	67.290	0	67.29	70.00
4	Meenadom	0.000	0	0.00	0.00	0	0.00	0.000	0	0.00	0.00
5	Pampady	0.000	0	0.00	0.00	0	0.00	0.000	0	0.00	0.00
6	Pallickathodu	0.000	0	0.00	0.00	0	0.00	0.000	0	0.00	0.00
7	Elikulam	0.000	0	0.00	13.45	0	13.45	0.000	0	0.00	13.45
8	Kidangoor	0.000	0	0.00	35.00	0	35.00	35.000	0	35.00	70.00
Pampady Total		**0.000**	**0**	**0.00**	**56.81**	**0**	**56.81**	**109.54**	**0**	**109.54**	**166.35**
1	Thidanad	0.000	0	0.00	0.00	0	0.00	0.000	0	0.00	0.00
2	Melukavu	0.000	0	0.00	0.00	0.06	0.06	0.000	0.11	0.11	0.17
3	Thalapalam	0.000	0	0.00	0.00	0	0.00	0.000	0	0.00	0.00
4	Moonnilavu	0.000	0	0.00	0.00	0	0.00	0.000	0	0.00	0.00
5	Thalanad	0.000	0	0.00	0.00	0	0.00	0.000	0	0.00	0.00
6	Poonjar	0.000	0	0.00	0.00	0	0.00	0.000	0	0.00	0.00

TABLE 7

PANCHAYATH WISE PADDY AREA 2024-25 Unit:Ha

Block	Panchayat / Municipality / Corporation Zone	AUTUMN			WINTER			SUMMER			GRAND TOTAL
		Wet	Dry	TOTAL	Wet	Dry	TOTAL	Wet	Dry	TOTAL	
7	Thekoy	0.000	0	0.00	0.00	0	0.00	0.000	0	0.00	0.00
8	Poonjar Thekkekara	0.000	0	0.00	0.00	0	0.00	0.000	0	0.00	0.00
Erattupetta Total		**0.000**	**0**	**0.00**	**0.00**	**0.06**	**0.06**	**0**	**0.11**	**0.11**	**0.17**
1	Bharananganam	0.280	0	0.28	0.00	0	0.00	0.000	0	0.00	0.28
2	Kadanad	0.000	0	0.00	0.85	0	0.85	0.000	0	0.00	0.85
3	Karoor	2.830	0	2.83	8.50	0	8.50	0.000	0	0.00	11.33
4	Kozhuvanal	0.000	0	0.00	0.00	0	0.00	0.000	0	0.00	0.00
5	Mutholy	0.000	0	0.00	20.16	0	20.16	0.000	0	0.00	20.16
6	Meenachil	0.000	0	0.00	13.00	0	13.00	0.000	0	0.00	13.00
Lalam Total		**3.110**	**0**	**3.11**	**42.51**	**0**	**42.51**	**0**	**0**	**0**	**45.62**
1	Kadaplamattom	0.040	0	0.04	10.00	0	10.00	0.000	0	0.00	10.04
2	Marangattupilly	0.000	0	0.00	8.50	0	8.50	6.480	0	6.48	14.98
3	Kanakkari	8.100	0	8.10	6.07	0	6.07	62.750	0	62.75	76.92
4	Kuravilangadu	0.000	0	0.00	0.00	0	0.00	0.000	0	0.00	0.00
5	Ramapuram	4.650	0	4.65	5.64	0	5.64	0.000	0	0.00	10.29
6	Uzhavoor	0.000	0	0.00	0.00	0	0.00	0.000	0	0.00	0.00
7	Veliyannoor	0.000	0	0.00	5.35	0	5.35	0.000	0	0.00	5.35
8	Manjoor	0.000	0	0.00	27.76	0	27.76	223.260	0	223.26	251.02
Uzhavoor Total		**12.790**	**0**	**12.79**	**63.32**	**0**	**63.32**	**292.49**	**0**	**292.49**	**368.60**
1	Kaduthuruthy	0.000	0	0.00	321.25	0	321.25	228.750	0	228.75	550.00
2	Kallara	0.000	0	0.00	951.42	0	951.42	371.590	0	371.59	1323.01
3	Mulakkulam	0.000	0	0.00	0.00	0	0.00	84.000	0	84.00	84.00
4	Neezhoor	0.000	0	0.00	4.04	0	4.04	0.000	0	0.00	4.04
5	Thalayolapparampu	0.000	0	0.00	412.50	0	412.50	277.500	0	277.50	690.00
6	Velloor	0.000	0	0.00	70.00	0	70.00	46.500	0	46.50	116.50
Kaduthuruthy Total		**0.000**	**0**	**0.00**	**1759.21**	**0**	**1759.21**	**1008.34**	**0**	**1008.34**	**2767.55**
1	Chempu	1.310	0	1.31	22.74	0	22.74	0.000	0	0.00	24.05
2	Maravanthuruthu	0.000	0	0.00	0.44	0	0.44	5.260	0	5.26	5.70

TABLE 7

PANCHAYATH WISE PADDY AREA 2024-25 Unit:Ha

Block	Panchayat / Municipality / Corporation Zone	AUTUMN			WINTER			SUMMER			GRAND TOTAL
		Wet	Dry	TOTAL	Wet	Dry	TOTAL	Wet	Dry	TOTAL	
3	Thalayazham	9.430	0	9.43	639.88	0	639.88	70.370	0	70.37	719.68
4	T.V. Puram	0.000	0	0.00	24.90	0	24.90	5.000	0	5.00	29.90
5	Udayanapuram	0.000	0	0.00	0.00	0	0.00	114.000	0	114.00	114.00
6	Vechoor	150.510	0	150.51	1183.04	0	1183.04	259.340	0	259.34	1592.89
Vaikom Total		**161.250**	**0**	**161.25**	**1871.00**	**0**	**1871.00**	**453.97**	**0**	**453.97**	**2486.22**
1	Erumely	0.000	0	0.00	0.00	0	0.00	0.000	0	0.00	0.00
2	Manimala	0.000	0	0.00	0.00	0	0.00	0.000	0	0.00	0.00
3	Kanjirappally	0.000	0	0.00	0.00	0	0.00	0.000	0	0.00	0.00
4	Kootickal	0.000	0	0.00	0.00	0	0.00	0.000	0	0.00	0.00
5	Mundakkayam	0.000	0	0.00	0.00	0	0.00	0.000	0	0.00	0.00
6	Koruthodu	0.000	0	0.00	0.00	0	0.00	0.000	0	0.00	0.00
7	Parathode	0.000	0	0.00	0.00	0	0.00	0.000	0	0.00	0.00
Kanjirappally Total		**0.000**	**0**	**0.00**	**0.00**	**0**	**0.00**	**0**	**0**	**0**	**0.00**
Blocks Total		**511.280**	**0**	**511.28**	**7436.43**	**0.06**	**7436.49**	**8522.37**	**0.11**	**8522.48**	**16470.25**
1	Changanacherry Municipality	0.000	0	0.00	0.00	0	0.00	81.600	0	81.60	81.60
2	Vaikom Municipality	0.000	0	0.00	0.00	0	0.00	0.000	0	0.00	0.00
3	Kottayam Municipalty	0.000	0	0.00	14.00	0	14.00	987.360	0	987.36	1001.36
4	Ettumanoor Municipality	0.080	0	0.08	0.00	0	0.00	105.730	0	105.73	105.81
5	Erattupetta Municipality	0.000	0	0.00	0.00	0	0.00	0.000	0	0.00	0.00
6	Palai Municipality	0.000	0	0.00	0.00	0	0.00	0.710	0	0.71	0.71
Municipality Total		**0.080**	**0**	**0.08**	**14.00**	**0**	**14.00**	**1175.4**	**0**	**1175.4**	**1189.48**
District Total		**511.360**	**0**	**511.360**	**7450.433**	**0.06**	**7450.49**	**9697.77**	**0.11**	**9697.88**	**17659.73**
IDUKKI											
1	Adimali	0.150	0	0.15	9.86	0	9.86	0.000	0	0.00	10.01
2	Pallivasal	0.000	0	0.00	0.00	0	0.00	0.000	0	0.00	0.00
3	Vellathooval	0.000	0	0.00	3.40	0	3.40	0.000	0	0.00	3.40
4	Konnathady	0.000	0	0.00	0.16	0	0.16	0.000	0	0.00	0.16

TABLE 7

PANCHAYATH WISE PADDY AREA 2024-25 Unit:Ha

Block	Panchayat / Municipality / Corporation Zone	AUTUMN			WINTER			SUMMER			GRAND TOTAL
		Wet	Dry	TOTAL	Wet	Dry	TOTAL	Wet	Dry	TOTAL	
5	Bisonvally	0.000	0	0.00	20.36	0	20.36	0.000	0	0.00	20.36
Adimali Total		**0.150**	**0**	**0.15**	**33.78**	**0**	**33.78**	**0**	**0**	**0**	**33.93**
1	Marayoor	0.000	0	0.00	0.69	0	0.69	0.000	0	0.00	0.69
2	Mankulam	0.000	0	0.00	0.00	0	0.00	0.000	0	0.00	0.00
3	Vattavada	0.000	0	0.00	0.00	0	0.00	0.000	0	0.00	0.00
4	Kanthalloor	0.000	0	0.00	2.97	0	2.97	0.000	0	0.00	2.97
5	Chinnakanal	0.000	0	0.00	8.19	0	8.19	0.000	0	0.00	8.19
6	Santhanpara	0.000	0	0.00	1.69	0	1.69	0.000	0	0.00	1.69
7	Munnar	0.000	0	0.00	0.00	0	0.00	0.000	0	0.00	0.00
8	Devikulam	0.000	0	0.00	0.00	0	0.00	0.000	0	0.00	0.00
9	Edamalakkudy	0.000	0	0.00	0.00	0	0.00	0.000	0	0.00	0.00
Devikulam Total		**0.000**	**0**	**0.00**	**13.54**	**0**	**13.54**	**0**	**0**	**0**	**13.54**
1	Kumaly	0.000	0	0.00	0.00	0	0.00	0.000	0	0.00	0.00
2	Vandiperiyar	0.000	0	0.00	0.00	0	0.00	0.000	0	0.00	0.00
3	Peerumedu	0.000	0	0.00	0.00	0	0.00	0.000	0	0.00	0.00
4	Elappara	0.000	0	0.00	0.00	0	0.00	0.000	0	0.00	0.00
5	Peruvanthanam	0.000	0	0.00	0.00	0	0.00	0.000	0	0.00	0.00
6	Kokkayar	0.000	0	0.00	0.00	0	0.00	0.000	0	0.00	0.00
Azhutha Total		**0.000**	**0**	**0.00**	**0.00**	**0**	**0.00**	**0**	**0**	**0**	**0.00**
1	Rajakkad	0.120	0	0.12	0.08	0	0.08	0.120	0	0.12	0.32
2	Rajakumary	0.000	0	0.00	9.00	0	9.00	0.000	0	0.00	9.00
3	Senapathy	0.000	0	0.00	0.48	0	0.48	0.200	0	0.20	0.68
4	Udumbanchola	0.270	0	0.27	0.00	0	0.00	0.000	0	0.00	0.27
5	Nedumkandam	0.000	0	0.00	0.00	0	0.00	0.000	0	0.00	0.00
6	Karunapuram	0.000	0	0.00	1.01	0	1.01	0.000	0	0.00	1.01

TABLE 7

PANCHAYATH WISE PADDY AREA 2024-25 Unit:Ha

Block	Panchayat / Municipality / Corporation Zone	AUTUMN			WINTER			SUMMER			GRAND TOTAL
		Wet	Dry	TOTAL	Wet	Dry	TOTAL	Wet	Dry	TOTAL	
7	Pampadumpara	0.000	0	0.00	0.00	0	0.00	0.000	0	0.00	0.00
Nedumkandam Total		**0.390**	**0**	**0.39**	**10.57**	**0**	**10.57**	**0.32**	**0**	**0.32**	**11.28**
1	Erattayar	0.000	0	0.00	0.00	0	0.00	0.000	0	0.00	0.00
2	Chakkupallam	0.000	0	0.00	10.18	0	10.18	0.000	0	0.00	10.18
3	Vandanmedu	0.000	0	0.00	24.89	0	24.89	0.670	0	0.67	25.56
4	Ayyappankoil	0.000	0	0.00	0.00	0	0.00	0.000	0	0.00	0.00
5	Kanchiyar	0.000	0	0.00	0.00	0	0.00	0.000	0	0.00	0.00
6	Upputhara	0.000	0	0.00	0.00	0	0.00	0.000	0	0.00	0.00
Kattapana Total		**0.000**	**0.000**	**0.000**	**35.070**	**0.000**	**35.070**	**0.670**	**0.000**	**0.670**	**35.740**
1	Kamakshi	0.000	0	0.00	0.00	0	0.00	0.000	0	0.00	0.00
2	Mariyapuram	0.000	0	0.00	0.00	0	0.00	0.000	0	0.00	0.00
3	Vathikudy	0.000	0	0.00	0.00	0	0.00	0.000	0	0.00	0.00
4	Kanjikuzhi	0.000	0	0.00	15.00	0	15.00	0.000	0	0.00	15.00
5	Vazhathoppu	0.000	0	0.00	0.12	0	0.12	0.000	0	0.00	0.12
6	Arakulam	0.000	0	0.00	3.00	0	3.00	0.000	0	0.00	3.00
Idukki Total		**0.000**	**0.000**	**0.000**	**18.120**	**0.000**	**18.120**	**0.000**	**0.000**	**0.000**	**18.120**
1	Edavetty	0.000	0.1	0.10	1.28	0	1.28	0.000	0	0.00	1.38
2	Manakkad	1.480	0	1.48	12.00	0	12.00	0.000	0	0.00	13.48
3	Kumaramangalam	2.000	0	2.00	22.51	0	22.51	1.370	0	1.37	25.88
4	Muttom	0.000	0	0.00	0.02	0	0.02	0.000	0	0.00	0.02
5	Purapuzha	0.000	0	0.00	6.50	0	6.50	0.000	0	0.00	6.50
6	Karimkunnam	0.000	0	0.00	1.81	0	1.81	0.000	0	0.00	1.81
Thodupuzha Total		**3.480**	**0.100**	**3.580**	**44.120**	**0.000**	**44.120**	**1.370**	**0.000**	**1.370**	**49.070**
1	Kodikulam	1.820	0	1.82	25.02	0	25.02	0.000	0	0.00	26.84
2	Vannappuram	0.610	0	0.61	29.87	0	29.87	0.000	0	0.00	30.48
3	Karimannoor	1.160	0	1.16	28.51	0	28.51	0.000	0	0.00	29.67
4	Udumbannoor	1.980	0.03	2.01	14.91	0	14.91	0.000	0	0.00	16.92

TABLE 7

PANCHAYATH WISE PADDY AREA 2024-25 Unit:Ha

Block	Panchayat / Municipality / Corporation Zone	AUTUMN			WINTER			SUMMER			GRAND TOTAL
		Wet	Dry	TOTAL	Wet	Dry	TOTAL	Wet	Dry	TOTAL	
5	Velliyamattam	0.270	0	0.27	5.14	0	5.14	0.000	0	0.00	5.41
6	Alacode	6.000	0	6.00	21.00	0	21.00	0.000	0	0.00	27.00
7	Kudayathoor	0.000	0.5	0.50	0.00	0.5	0.50	0.000	0	0.00	1.00
Elamdesam Total		**11.840**	**0.530**	**12.370**	**124.450**	**0.500**	**124.950**	**0.000**	**0.000**	**0.000**	**137.320**
Blocks Total		**15.860**	**0.630**	**16.490**	**279.650**	**0.500**	**280.150**	**2.360**	**0.000**	**2.360**	**299.000**
1	Kattapana (M)	0.000	0	0.00	0.16	0	0.16	0.000	0	0.00	0.16
2	Thodupuzha (M)	0.230	0	0.23	5.45	0	5.45	0.000	0	0.00	5.68
Municipality Total		**0.230**	**0.000**	**0.230**	**5.610**	**0.000**	**5.610**	**0.000**	**0.000**	**0.000**	**5.840**
District Total		**16.090**	**0.630**	**16.720**	**285.260**	**0.500**	**285.760**	**2.360**	**0.000**	**2.360**	**304.840**
ERNAKULAM											
1	Ayyampuzha	18.220	0	18.22	22.26	0	22.26	0.000	0	0.00	40.48
2	Karukutty	2.020	0	2.02	31.17	0	31.17	0.000	0	0.00	33.19
3	Mookkannur	0.400	0	0.40	1.42	0	1.42	1.020	0	1.02	2.84
4	Manjapra	3.240	0	3.24	30.37	0	30.37	19.230	0	19.23	52.84
5	Thuravoor	20.250	0	20.25	30.37	0	30.37	0.000	0	0.00	50.62
6	Malayattoor-Neeleswaram	30.360	0	30.36	30.37	0	30.37	0.000	0	0.00	60.73
7	Kalady	40.490	0	40.49	29.96	0	29.96	5.960	0	5.96	76.41
8	Kanjoor	0.000	0	0.00	30.36	0	30.36	25.100	0	25.10	55.46
Angamaly Total		**114.980**	**0.000**	**114.980**	**206.280**	**0.000**	**206.280**	**51.310**	**0.000**	**51.310**	**372.570**
1	Nedubassery	5.060	0	5.06	10.12	0	10.12	141.700	0	141.70	156.88
2	Parakkadavu	5.060	0	5.06	8.91	0	8.91	161.360	0	161.36	175.33
3	Chengamanadu	4.050	0	4.05	20.04	0	20.04	10.120	0	10.12	34.21
4	Sreemookanagaram	0.000	0	0.00	18.01	0	18.01	7.000	0	7.00	25.01
5	Kunnukara	2.000	0	2.00	151.82	0	151.82	10.120	0	10.12	163.94
6	Puthenvelikkara	1.080	0	1.08	0.00	0	0.00	50.190	0	50.19	51.27
Parakkadavu Total		**17.250**	**0.000**	**17.250**	**208.900**	**0.000**	**208.900**	**380.490**	**0.000**	**380.490**	**606.640**
1	Kizhakkambalam	0.990	0	0.99	68.01	0	68.01	1.830	0	1.83	70.83

TABLE 7

PANCHAYATH WISE PADDY AREA 2024-25 Unit:Ha

Block	Panchayat / Municipality / Corporation Zone	AUTUMN			WINTER			SUMMER			GRAND TOTAL
		Wet	Dry	TOTAL	Wet	Dry	TOTAL	Wet	Dry	TOTAL	
2	Vazhakkulam	0.000	0	0.00	10.00	0	10.00	8.240	0	8.24	18.24
3	Vengola	9.520	0	9.52	35.42	0	35.42	2.210	0	2.21	47.15
4	Edathala	0.890	0	0.89	9.11	0	9.11	2.430	0	2.43	12.43
5	Choornikkara	0.000	0	0.00	12.15	0	12.15	8.940	0.024	8.96	21.11
6	Keezhumadu	0.000	0	0.00	10.12	0	10.12	4.050	0	4.05	14.17
Vazhakulam Total		**11.400**	**0.000**	**11.400**	**144.810**	**0.000**	**144.810**	**27.700**	**0.024**	**27.724**	**183.934**
1	Edakkattuvayal	10.120	0	10.12	11.33	0	11.33	105.260	0	105.26	126.71
2	Mulanthuruthy	18.220	0	18.22	90.04	0	90.04	0.000	0	0.00	108.26
3	Chottanikkara	5.060	0	5.06	25.02	0	25.02	5.020	0	5.02	35.10
4	Udayamperoor	0.000	0	0.00	17.82	0	17.82	0.000	0	0.00	17.82
5	Amballoor	18.220	0	18.22	27.13	0	27.13	35.000	0	35.00	80.35
6	Maneed	1.720	0	1.72	91.10	0	91.10	25.300	0	25.30	118.12
Mulanthuruthy Total		**53.340**	**0.000**	**53.340**	**262.430**	**0.000**	**262.430**	**170.580**	**0.000**	**170.580**	**486.350**
1	Cheranallor	0.810	0	0.81	0.00	0	0.00	0.000	0	0.00	0.81
2	Kadamakkudy	64.780	0	64.78	0.00	0	0.00	0.000	0	0.00	64.78
3	Mulavukadu	0.000	0	0.00	0.00	0	0.00	0.000	0	0.00	0.00
4	Elamkunnapuzha	2.530	0	2.53	0.00	0	0.00	0.000	0	0.00	2.53
Edappally Total		**68.120**	**0.000**	**68.120**	**0.000**	**0.000**	**0.000**	**0.000**	**0.000**	**0.000**	**68.120**
1	Kumbalam	0.000	0	0.00	0.00	0	0.00	0.000	0	0.00	0.00
2	Kumblangi	1.520	0	1.52	0.00	0	0.00	0.000	0	0.00	1.52
3	Chellanam	1.720	0	1.72	0.00	0	0.00	0.000	0	0.00	1.72
Palluruthy Total		**3.240**	**0.000**	**3.240**	**0.000**	**0.000**	**0.000**	**0.000**	**0.000**	**0.000**	**3.240**
1	Edavanakkadu	1.730	0	1.73	0.00	0	0.00	0.000	0	0.00	1.73
2	Kuzhuppilly	1.460	0	1.46	0.00	0	0.00	0.000	0	0.00	1.46
3	Pallippuram	0.000	0	0.00	0.00	0	0.00	0.000	0	0.00	0.00
4	Nayarambalam	2.150	0	2.15	0.00	0	0.00	0.000	0	0.00	2.15

TABLE 7

PANCHAYATH WISE PADDY AREA 2024-25 Unit:Ha

Block	Panchayat / Municipality / Corporation Zone	AUTUMN			WINTER			SUMMER			GRAND TOTAL
		Wet	Dry	TOTAL	Wet	Dry	TOTAL	Wet	Dry	TOTAL	
5	Njarakkal	2.020	0	2.02	0.00	0	0.00	0.000	0	0.00	2.02
Vypin Total		**7.360**	**0.000**	**7.360**	**0.000**	**0.000**	**0.000**	**0.000**	**0.000**	**0.000**	**7.360**
1	Thiruvaniyoor	18.020	0	18.02	85.02	0	85.02	8.100	0	8.10	111.14
2	Poothrikka	3.640	0	3.64	69.83	0	69.83	0.000	0	0.00	73.47
3	Aikkaranad	5.260	0	5.26	34.82	0	34.82	2.060	0	2.06	42.14
4	Mazhuvannoor	0.810	0	0.81	19.84	0	19.84	39.270	0	39.27	59.92
5	Kunnathunadu	9.720	0	9.72	17.81	0	17.81	0.000	0	0.00	27.53
6	Vadavucode-Puthercruz	5.060	0	5.06	9.33	0	9.33	1.000	0	1.00	15.39
Vadavucode Total		**42.510**	**0.000**	**42.510**	**236.650**	**0.000**	**236.650**	**50.430**	**0.000**	**50.430**	**329.590**
1	Asamannur	0.530	0	0.53	30.36	0	30.36	0.360	0	0.36	31.25
2	Vengoor	0.160	0	0.16	9.11	0	9.11	2.830	0	2.83	12.10
3	Mudakuzha	0.200	0	0.20	29.96	0	29.96	3.840	0	3.84	34.00
4	Rayamangalam	7.290	0	7.29	7.82	0	7.82	0.000	0	0.00	15.11
5	Koovappady	9.320	0	9.32	22.27	0	22.27	1.020	0	1.02	32.61
6	Okkal	3.040	0	3.04	22.27	0	22.27	20.240	0	20.24	45.55
Koovappady Total		**20.540**	**0.000**	**20.540**	**121.790**	**0.000**	**121.790**	**28.290**	**0.000**	**28.290**	**170.620**
1	Kavalangad	0.000	0	0.00	9.32	0	9.32	0.000	0	0.00	9.32
2	Pothanikkad	0.000	0	0.00	7.92	0	7.92	0.000	0	0.00	7.92
3	Paingottoor	3.030	0	3.03	49.88	0	49.88	0.000	0	0.00	52.91
4	Varapetty	3.000	0	3.00	8.50	0	8.50	0.000	0	0.00	11.50
5	Pallarimangalam	3.500	0	3.50	17.98	0	17.98	0.000	0	0.00	21.48
6	Nellikuzhi	1.010	0.12	1.13	38.46	0	38.46	0.000	0	0.00	39.59
7	Pindimana	0.000	0	0.00	8.91	0	8.91	0.810	0	0.81	9.72
8	Keerampara	1.520	0	1.52	10.00	0	10.00	0.000	0	0.00	11.52
9	Kuttampuzha	0.000	3.5	3.50	1.15	0	1.15	0.000	0	0.00	4.65
10	Kottapady	0.300	0	0.30	15.00	0.07	15.07	0.220	0.089	0.31	15.68
Kothamangalam Total		**12.360**	**3.620**	**15.980**	**167.120**	**0.070**	**167.190**	**1.030**	**0.089**	**1.119**	**184.289**

TABLE 7

PANCHAYATH WISE PADDY AREA 2024-25 Unit:Ha

Block	Panchayat / Municipality / Corporation Zone	AUTUMN			WINTER			SUMMER			GRAND TOTAL
		Wet	Dry	TOTAL	Wet	Dry	TOTAL	Wet	Dry	TOTAL	
1	Valakom	0.000	0	0.00	80.00	0	80.00	3.650	0	3.65	83.65
2	Marady	0.000	0	0.00	20.00	0	20.00	1.120	0	1.12	21.12
3	Paipra	0.170	0	0.17	4.42	0	4.42	0.000	0	0.00	4.59
4	Arakuzha	0.400	0	0.40	10.00	0	10.00	0.000	0	0.00	10.40
5	Avoly	1.510	0	1.51	20.00	0	20.00	0.000	0	0.00	21.51
6	Ayavana	3.900	0	3.90	7.35	0	7.35	0.910	0	0.91	12.16
7	Kalloorkkadu	1.780	0	1.78	24.69	0	24.69	0.400	0	0.40	26.87
8	Manjalloor	0.800	0	0.80	24.04	0	24.04	20.240	0	20.24	45.08
Muvattupuzha Total		**8.560**	**0.000**	**8.560**	**190.500**	**0.000**	**190.500**	**26.320**	**0.000**	**26.320**	**225.380**
1	Elanji	6.070	0	6.07	20.00	0	20.00	0.000	0	0.00	26.07
2	Pampakuda	1.770	0	1.77	20.24	0	20.24	1.620	0	1.62	23.63
3	Ramamangalm	0.000	0	0.00	50.00	0	50.00	26.320	0	26.32	76.32
4	Thirumarady	6.080	0	6.08	59.92	0	59.92	0.000	0	0.00	66.00
5	Palakuzha	0.710	0	0.71	8.04	0	8.04	0.000	0	0.00	8.75
Pampakuda Total		**14.630**	**0.000**	**14.630**	**158.200**	**0.000**	**158.200**	**27.940**	**0.000**	**27.940**	**200.770**
1	Chendamangalam	0.000	0	0.00	0.00	0	0.00	0.000	0	0.00	0.00
2	Chittattukara	0.120	0	0.12	0.00	0	0.00	0.000	0	0.00	0.12
3	Vadakkekkara	0.000	0	0.00	0.00	0	0.00	0.000	0	0.00	0.00
4	Ezhikkara	31.000	0	31.00	0.00	0	0.00	0.000	0	0.00	31.00
5	Kottuvally	21.000	0	21.00	0.00	0	0.00	0.000	0	0.00	21.00
Parur Total		**52.120**	**0.000**	**52.120**	**0.000**	**0.000**	**0.000**	**0.000**	**0.000**	**0.000**	**52.120**
1	Alangad	1.620	0	1.62	1.21	0	1.21	2.110	0	2.11	4.94
2	Karumalloor	60.000	0	60.00	190.29	0	190.29	53.650	0	53.65	303.94
3	Kadungallore	0.000	0	0.00	133.60	0	133.60	30.010	0	30.01	163.61

TABLE 7

PANCHAYATH WISE PADDY AREA 2024-25 Unit:Ha

Block	Panchayat / Municipality / Corporation Zone	AUTUMN			WINTER			SUMMER			GRAND TOTAL
		Wet	Dry	TOTAL	Wet	Dry	TOTAL	Wet	Dry	TOTAL	
4	Varappuzha	20.000	0	20.00	0.00	0	0.00	0.000	0	0.00	20.00
Alangad Total		**81.620**	**0.000**	**81.620**	**325.100**	**0.000**	**325.100**	**85.770**	**0.000**	**85.770**	**492.490**
Blocks Total		**508.030**	**3.620**	**511.650**	**2021.780**	**0.070**	**2021.850**	**849.860**	**0.113**	**849.973**	**3383.473**
1	Angamaly	40.490	0	40.49	40.00	0	40.00	14.570	0	14.57	95.06
2	Aluva	0.000	0	0.00	0.00	0	0.00	0.000	0	0.00	0.00
3	Thrikkakara	0.000	0	0.00	0.00	0	0.00	0.000	0	0.00	0.00
4	Maradu	0.000	0	0.00	0.00	0	0.00	0.000	0	0.00	0.00
5	Kalamassery	0.000	0	0.00	0.00	0	0.00	0.000	0	0.00	0.00
6	Thrippunithura	0.000	0	0.00	0.91	0	0.91	0.000	0	0.00	0.91
7	Perumbavoor	0.000	0	0.00	0.06	0	0.06	10.070	0	10.07	10.13
8	Kothamangalam	0.200	0	0.20	2.02	0	2.02	0.000	0	0.00	2.22
9	Muvattupuzha	0.360	0	0.36	4.04	0	4.04	0.000	0	0.00	4.40
10	Piravom	0.000	0	0.00	50.00	0	50.00	4.040	0	4.04	54.04
11	Koothattukulam	5.070	0	5.07	28.00	0	28.00	2.000	0	2.00	35.07
12	Parur	0.000	0	0.00	0.00	0	0.00	0.000	0	0.00	0.00
13	Eloor	0.000	0	0.00	0.00	0	0.00	0.000	0	0.00	0.00
Muncipality Total		**46.120**	**0.000**	**46.120**	**125.030**	**0.000**	**125.030**	**30.680**	**0.000**	**30.680**	**201.830**
1	Kochi Corp.-1	0.000	0	0.00	0.00	0	0.00	0.000	0	0.00	0.00
2	Kochi Corp.-2	0.000	0	0.00	0.00	0	0.00	0.000	0	0.00	0.00
3	Kochi Corp.-3	0.000	0	0.00	0.00	0	0.00	0.000	0	0.00	0.00
Corporation Total		0.000	0	0.00	0.00	0	0.00	**0**	**0**	**0**	0.00
District Total		**554.150**	**3.620**	**557.770**	**2146.810**	**0.070**	**2146.880**	**880.540**	**0.113**	**880.653**	**3585.303**
THRISSUR											
1	Kadappuram	0.000	0	0.00	0.00	0	0.00	0.000	0	0.00	0.00
2	Orumanayoor	0.000	0	0.00	0.00	0	0.00	0.000	0	0.00	0.00
3	Punnayoor	0.000	0	0.00	50.00	0	50.00	26.320	0	26.32	76.32
4	Vadakkekad	0.000	0	0.00	14.45	0	14.45	105.540	0	105.54	119.99

TABLE 7

PANCHAYATH WISE PADDY AREA 2024-25 Unit:Ha

Block	Panchayat / Municipality / Corporation Zone	AUTUMN			WINTER			SUMMER			GRAND TOTAL
		Wet	Dry	TOTAL	Wet	Dry	TOTAL	Wet	Dry	TOTAL	
5	Punnayoorkulam	2.430	0	2.43	83.40	0	83.40	335.220	0	335.22	421.05
Chavakkad Total		**2.430**	**0.000**	**2.430**	**147.850**	**0.000**	**147.850**	**467.080**	**0.000**	**467.080**	**617.360**
1	Venkitangu	0.000	0	0.00	734.82	0	734.82	0.000	0	0.00	734.82
2	Mullassery	0.000	0	0.00	387.16	0	387.16	263.260	0	263.26	650.42
3	Elavally	0.000	0	0.00	162.75	0	162.75	57.250	0	57.25	220.00
4	Pavaratty	0.000	0	0.00	0.00	0	0.00	0.000	0	0.00	0.00
Mullassery Total		**0.000**	**0.000**	**0.000**	**1284.730**	**0.000**	**1284.730**	**320.510**	**0.000**	**320.510**	**1605.240**
1	Valappad	0.000	0	0.00	0.00	0	0.00	0.000	0	0.00	0.00
2	Nattika	0.000	0	0.00	0.00	4.04	4.04	0.000	0	0.00	4.04
3	Thalikulam	0.000	0	0.00	0.00	0	0.00	0.000	0	0.00	0.00
4	Engadiyur	0.000	0	0.00	0.00	0	0.00	0.000	0	0.00	0.00
5	Vadanappilly	0.000	0	0.00	0.00	0	0.00	0.000	0	0.00	0.00
Thalikulam Total		**0.000**	**0.000**	**0.000**	**0.000**	**4.040**	**4.040**	**0.000**	**0.000**	**0.000**	**4.040**
1	Kadukutty	2.030	0.8	2.83	148.00	0.32	148.32	54.830	0	54.83	205.98
2	Kodassery	0.400	0	0.40	2.50	0	2.50	0.100	0	0.10	3.00
3	Koratty	0.000	0	0.00	34.48	0	34.48	0.390	0	0.39	34.87
4	Meloor	0.000	0	0.00	18.00	0	18.00	0.000	0	0.00	18.00
5	Athirappilly	0.000	0	0.00	0.00	0	0.00	0.000	0	0.00	0.00
6	Pariyaram	0.000	0	0.00	1.85	0	1.85	0.000	0	0.00	1.85
Chalakudy Total		**2.430**	**0.800**	**3.230**	**204.830**	**0.320**	**205.150**	**55.320**	**0.000**	**55.320**	**263.700**
1	karalam	4.860	0	4.86	67.20	0	67.20	369.950	0	369.95	442.01
2	Kattoor	0.000	0	0.00	9.63	0	9.63	153.120	0	153.12	162.75
3	Muriyad	0.810	0	0.81	56.68	0	56.68	358.710	0	358.71	416.20
4	Parappukara	0.000	0	0.00	42.51	0	42.51	349.490	0	349.49	392.00
Irinjalakuda Total		**5.670**	**0.000**	**5.670**	**176.020**	**0.000**	**176.020**	**1231.270**	**0.000**	**1231.270**	**1412.960**
1	Alagappanagar	61.000	0	61.00	85.55	0	85.55	0.000	0	0.00	146.55
2	Puthukkad	0.000	0	0.00	104.00	0	104.00	0.000	0	0.00	104.00
3	Kodakara	38.000	1	39.00	158.00	0	158.00	26.900	0	26.90	223.90

TABLE 7

PANCHAYATH WISE PADDY AREA 2024-25 Unit:Ha

Block	Panchayat / Municipality / Corporation Zone	AUTUMN			WINTER			SUMMER			GRAND TOTAL
		Wet	Dry	TOTAL	Wet	Dry	TOTAL	Wet	Dry	TOTAL	
4	Mattathur	71.660	0	71.66	249.04	0	249.04	0.000	0	0.00	320.70
5	Nenmanikkara	0.810	0	0.81	0.81	0	0.81	14.150	0	14.15	15.77
6	Thrikkur	0.000	0	0.00	14.79	0	14.79	0.000	0	0.00	14.79
7	Varantharappilly	42.000	0	42.00	127.29	0	127.29	2.550	0	2.55	171.84
Kodakara Total		**213.470**	**1.000**	**214.470**	**739.480**	**0.000**	**739.480**	**43.600**	**0.000**	**43.600**	**997.550**
1	Aloor	3.010	0	3.01	99.00	0	99.00	47.500	0	47.50	149.51
2	Annamanada	6.350	0	6.35	160.00	0	160.00	252.040	0	252.04	418.39
3	Kuzhur	0.000	0	0.00	71.24	0	71.24	130.690	0	130.69	201.93
4	Mala	20.000	0	20.00	150.54	0	150.54	21.120	0	21.12	191.66
5	Poyya	2.750	0	2.75	109.26	0	109.26	0.000	0	0.00	112.01
Mala Total		**32.110**	**0.000**	**32.110**	**590.040**	**0.000**	**590.040**	**451.350**	**0.000**	**451.350**	**1073.500**
1	Padiyur	6.500	0	6.50	27.00	0	27.00	137.000	0	137.00	170.50
2	Poomangalam	0.000	0	0.00	40.00	0	40.00	72.000	0	72.00	112.00
3	Puthanchira	6.680	0	6.68	119.99	0	119.99	52.630	0	52.63	179.30
4	Vellangallur	2.630	0	2.63	89.70	0	89.70	11.660	0	11.66	103.99
5	Vellookara	32.160	0	32.16	87.20	0	87.20	104.100	0	104.10	223.46
Vellangallur Total		**47.970**	**0.000**	**47.970**	**363.890**	**0.000**	**363.890**	**377.390**	**0.000**	**377.390**	**789.250**
1	Choondal	15.000	0	15.00	370.00	0	370.00	0.000	0	0.00	385.00
2	Kandanassery	0.000	0	0.00	125.00	0	125.00	54.610	0	54.61	179.61
3	Kadangod	152.320	0	152.32	525.00	0	525.00	0.000	0	0.00	677.32
4	Chowanur	54.660	0	54.66	283.00	0	283.00	0.000	0	0.00	337.66
5	Kadavallur	12.150	0	12.15	351.50	0	351.50	2.000	0	2.00	365.65
6	Kattakampal	6.080	0	6.08	44.00	0	44.00	554.720	0	554.72	604.80
7	Porkulam	0.000	0	0.00	112.00	0	112.00	229.140	0	229.14	341.14
8	Veloor	1.010	0	1.01	300.00	0	300.00	0.000	0	0.00	301.01
Chowannur Total		**241.220**	**0.000**	**241.220**	**2110.500**	**0.000**	**2110.500**	**840.470**	**0.000**	**840.470**	**3192.190**
1	Chelakkara	150.000	0	150.00	507.00	0	507.00	0.000	0	0.00	657.00

TABLE 7

PANCHAYATH WISE PADDY AREA 2024-25 Unit:Ha

Block	Panchayat / Municipality / Corporation Zone	AUTUMN			WINTER			SUMMER			GRAND TOTAL
		Wet	Dry	TOTAL	Wet	Dry	TOTAL	Wet	Dry	TOTAL	
2	Kondazhy	30.000	0	30.00	272.00	0	272.00	0.000	0	0.00	302.00
3	Pazhayanur	181.230	0	181.23	261.00	0	261.00	4.000	0	4.00	446.23
4	Thiruvilamala	71.010	0	71.01	229.20	0	229.20	0.000	0	0.00	300.21
5	Panjal	26.520	0	26.52	212.00	0	212.00	0.000	0	0.00	238.52
6	Valatholnagar	22.680	0	22.68	204.00	0	204.00	0.000	0	0.00	226.68
Pazhayanoor Total		**481.440**	**0.000**	**481.440**	**1685.200**	**0.000**	**1685.200**	**4.000**	**0.000**	**4.000**	**2170.640**
1	Desamangalam	16.000	0	16.00	244.00	0	244.00	0.000	0	0.00	260.00
2	Varavoor	18.000	0	18.00	220.00	0	220.00	0.000	0	0.00	238.00
3	Erumapetty	1.490	0	1.49	452.00	0	452.00	0.000	0	0.00	453.49
4	Mulloorkkara	17.000	0	17.00	143.99	0	143.99	0.000	0	0.00	160.99
5	Thekkumkara	0.000	0	0.00	268.00	0	268.00	0.000	0	0.00	268.00
Wadakkanchery Total		**52.490**	**0.000**	**52.490**	**1327.990**	**0.000**	**1327.990**	**0.000**	**0.000**	**0.000**	**1380.480**
1	Anthikad	10.930	0	10.93	296.12	0	296.12	15.730	0	15.73	322.78
2	Arimpur	0.000	0	0.00	900.37	0	900.37	235.150	0	235.15	1135.52
3	Chazhoor	0.000	0	0.00	210.38	0	210.38	747.430	0	747.43	957.81
4	Manaloor	0.000	0	0.00	354.15	0	354.15	21.210	0	21.21	375.36
5	Thaniyam	25.490	0	25.49	40.02	0	40.02	38.030	0	38.03	103.54
Anthikad Total		**36.420**	**0.000**	**36.420**	**1801.040**	**0.000**	**1801.040**	**1057.550**	**0.000**	**1057.550**	**2895.010**
1	Avinissery	23.070	0	23.07	22.27	0	22.27	22.230	0	22.23	67.57
2	Vallachira	1.070	0	1.07	1.08	0	1.08	40.040	0	40.04	42.19
3	Cherpu	7.630	0	7.63	187.68	0	187.68	372.440	0	372.44	567.75
4	Paralam	2.270	0	2.27	521.69	0.81	522.50	101.170	0	101.17	625.94
Cherpu Total		**34.040**	**0.000**	**34.040**	**732.720**	**0.810**	**733.530**	**535.880**	**0.000**	**535.880**	**1303.450**
1	Madakkathara	1.430	0	1.43	85.44	0	85.44	0.000	0	0.00	86.87
2	Nadathara	1.420	0	1.42	65.83	0	65.83	0.000	0	0.00	67.25
3	Pananchery	0.000	0	0.00	35.01	0	35.01	0.000	0	0.00	35.01

TABLE 7

PANCHAYATH WISE PADDY AREA 2024-25 Unit:Ha

Block	Panchayat / Municipality / Corporation Zone	AUTUMN			WINTER			SUMMER			GRAND TOTAL
		Wet	Dry	TOTAL	Wet	Dry	TOTAL	Wet	Dry	TOTAL	
4	Puthur	0.000	0	0.00	39.02	0	39.02	0.000	0	0.00	39.02
Ollukkara Total		**2.850**	**0.000**	**2.850**	**225.300**	**0.000**	**225.300**	**0.000**	**0.000**	**0.000**	**228.150**
1	Adat	0.000	0	0.00	222.22	0	222.22	733.680	0	733.68	955.90
2	Tholour	10.130	0	10.13	181.35	0	181.35	548.560	0	548.56	740.04
3	Avanur	54.500	0	54.50	256.78	0	256.78	16.190	0	16.19	327.47
4	Kaiparambu	12.200	0	12.20	205.67	0.61	206.28	134.410	0	134.41	352.89
5	Kolazhy	66.600	0	66.60	136.06	0	136.06	89.420	0	89.42	292.08
6	Mulamkunnathkavu	0.000	0	0.00	59.33	0	59.33	0.000	0	0.00	59.33
Puzhakal Total		**143.430**	**0.000**	**143.430**	**1061.410**	**0.610**	**1062.020**	**1522.260**	**0.000**	**1522.260**	**2727.710**
1	Edathuruthy	0.000	0.05	0.05	4.73	0	4.73	0.000	0	0.00	4.78
2	Kaipamangalam	0.002	0	0.00	0.00	0	0.00	0.000	0	0.00	0.00
3	Perinjanam	0.004	0.015	0.02	0.00	0	0.00	0.000	0	0.00	0.02
4	Mathilakam	0.000	0.026	0.03	0.00	0	0.00	0.000	0	0.00	0.03
5	Edavilangu	0.060	0	0.06	0.00	0	0.00	0.000	0	0.00	0.06
6	S N Puram	0.000	0.01	0.01	0.00	0	0.00	0.000	0	0.00	0.01
7	Eriyad	0.000	0	0.00	0.00	0	0.00	0.000	0	0.00	0.00
Mathilakam Total		**0.066**	**0.101**	**0.167**	**4.730**	**0.000**	**4.730**	**0.000**	**0.000**	**0.000**	**4.897**
Blocks Total		**1296.036**	**1.901**	**1297.937**	**12455.730**	**5.780**	**12461.510**	**6906.680**	**0.000**	**6906.680**	**20666.127**
1	Chavakkad	0.000	0	0.00	0.57	0	0.57	0.000	0	0.00	0.57
2	Guruvayoor	0.000	0	0.00	5.43	0	5.43	4.050	0	4.05	9.48
3	Chalakudy	4.040	0	4.04	49.28	0	49.28	81.220	0	81.22	134.54
4	Irinjalakuda	23.880	0	23.88	39.00	0	39.00	487.140	0	487.14	550.02
5	Kodungallur	0.000	0	0.00	0.00	0	0.00	0.000	0	0.00	0.00
6	Kunnamkulam	29.580	0	29.58	200.58	0	200.58	115.000	0	115.00	345.16
7	Wadakkanchery	126.510	0	126.51	643.50	0	643.50	0.000	0	0.00	770.01
Municipality Total		**184.010**	**0.000**	**184.010**	**938.360**	**0.000**	**938.360**	**687.410**	**0.000**	**687.410**	**1809.780**

TABLE 7

PANCHAYATH WISE PADDY AREA 2024-25 Unit:Ha

Block	Panchayat / Municipality / Corporation Zone	AUTUMN			WINTER			SUMMER			GRAND TOTAL
		Wet	Dry	TOTAL	Wet	Dry	TOTAL	Wet	Dry	TOTAL	
1	Corporation I	16.000	0	16.00	167.18	0	167.18	459.130	0	459.13	642.31
2	Corporation II	1.240	0	1.24	109.02	0	109.02	277.270	0	277.27	387.53
3	Corporation III	24.450	0	24.45	185.07	0	185.07	0.000	0	0.00	209.52
Corporation Total		**41.690**	**0.000**	**41.690**	**461.270**	**0.000**	**461.270**	**736.400**	**0.000**	**736.400**	**1239.360**
District Total		**1521.736**	**1.901**	**1523.637**	**13855.360**	**5.780**	**13861.140**	**8330.490**	**0.000**	**8330.490**	**23715.267**
PALAKKAD											
1	Kizhakkencherry	480.000	0	480.00	296.00	0	296.00	204.000	0	204.00	980.00
2	Vadakkencherry	485.200	0	485.20	191.00	0	191.00	270.000	0	270.00	946.20
3	Kannambra	387.050	0	387.05	403.08	0	403.08	0.000	0	0.00	790.13
4	Puthucode	290.000	0	290.00	318.20	0	318.20	0.000	0	0.00	608.20
5	Tarur	516.000	0	516.00	29.71	0	29.71	524.580	0	524.58	1070.29
6	Kavasserry	640.000	0	640.00	22.00	0	22.00	652.000	0	652.00	1314.00
7	Alathur	470.550	0	470.55	25.00	0	25.00	450.000	0	450.00	945.55
8	Erimayur	1058.540	0.28	1058.82	15.00	0	15.00	1120.000	0.48	1120.48	2194.30
Alathur Total		**4327.340**	**0.280**	**4327.620**	**1299.990**	**0.000**	**1299.990**	**3220.580**	**0.480**	**3221.060**	**8848.670**
1	Sholayur	0.000	0	0.00	0.00	3.66	3.66	0.000	0	0.00	3.66
2	Pudur	0.000	0	0.00	0.00	2.76	2.76	0.000	0	0.00	2.76
3	Agali	0.000	0	0.00	0.22	3.02	3.24	0.000	0	0.00	3.24
Attappady Total		**0.000**	**0.000**	**0.000**	**0.220**	**9.440**	**9.660**	**0.000**	**0.000**	**0.000**	**9.660**
1	Eruthempathy	6.070	0	6.07	11.00	0	11.00	0.000	0	0.00	17.07
2	Kozhinjampara	170.000	0	170.00	30.00	0.2	30.20	160.000	0	160.00	360.20
3	Nalleppilly	1050.000	0	1050.00	90.00	0	90.00	960.000	3.24	963.24	2103.24
4	Perumatty	950.000	0	950.00	30.00	0	30.00	950.000	0	950.00	1930.00
5	Vadakarapathy	4.860	0	4.86	88.54	2.02	90.56	8.000	0	8.00	103.42
6	Elappully	1349.450	1.09	1350.54	1100.08	1.09	1101.17	298.830	0	298.83	2750.54
7	Polppuly	995.400	3.28	998.68	100.20	5.41	105.61	844.380	0	844.38	1948.67
Chittur Total		**4525.780**	**4.370**	**4530.150**	**1449.820**	**8.720**	**1458.540**	**3221.210**	**3.240**	**3224.450**	**9213.140**
1	Koduvayur	640.000	0	640.00	440.00	0	440.00	180.000	0	180.00	1260.00

TABLE 7

PANCHAYATH WISE PADDY AREA 2024-25 Unit:Ha

Block	Panchayat / Municipality / Corporation Zone	AUTUMN			WINTER			SUMMER			GRAND TOTAL
		Wet	Dry	TOTAL	Wet	Dry	TOTAL	Wet	Dry	TOTAL	
2	Vadavannur	790.000	0	790.00	550.00	0	550.00	240.000	0	240.00	1580.00
3	Kollengode	980.060	0	980.06	300.00	0	300.00	680.400	0	680.40	1960.46
4	Pudunagaram	230.000	0	230.00	0.00	0	0.00	230.000	0	230.00	460.00
5	Muthalamada	530.120	0	530.12	5.00	0	5.00	520.000	10	530.00	1065.12
6	Pattencherry	1020.000	0	1020.00	0.00	0	0.00	1025.880	0	1025.88	2045.88
7	Peruvembu	779.940	0	779.94	546.00	0	546.00	234.000	0	234.00	1559.94
Kollengode Total		**4970.120**	**0.000**	**4970.120**	**1841.000**	**0.000**	**1841.000**	**3110.280**	#####	**3120.280**	**9931.400**
1	Kuzhalmannam	1146.000	0	1146.00	281.26	0	281.26	913.700	0	913.70	2340.96
2	Kottayi	670.000	0	670.00	5.10	0	5.10	664.890	0	664.89	1339.99
3	Mathur	952.000	0	952.00	8.20	0	8.20	947.300	0	947.30	1907.50
4	Kuthanur	810.000	0	810.00	11.00	0	11.00	836.000	0	836.00	1657.00
5	Peringottukurissi	610.000	0	610.00	193.50	0	193.50	455.000	0	455.00	1258.50
6	Thenkurissi	958.510	0.49	959.00	32.00	0	32.00	980.060	0	980.06	1971.06
7	Kannadi	825.000	0	825.00	796.00	0	796.00	20.000	0	20.00	1641.00
Kuzhalmannam Total		**5971.510**	**0.490**	**5972.000**	**1327.060**	**0.000**	**1327.060**	**4816.950**	**0.000**	**4816.950**	**12116.010**
1	Akathethara	55.000	0	55.00	80.00	0	80.00	30.000	0	30.00	165.00
2	Puthuppariyaram	282.000	0	282.00	270.00	0	270.00	50.000	0	50.00	602.00
3	Malampuzha	159.980	0.82	160.80	165.00	0	165.00	0.000	0	0.00	325.80
4	Kodumbu	685.980	0.87	686.85	330.00	0.73	330.73	320.000	0	320.00	1337.58
5	Marutharoad	359.970	0	359.97	280.00	0	280.00	0.000	0	0.00	639.97
6	Pudussery	500.000	0	500.00	375.00	1.86	376.86	0.000	0	0.00	876.86
Malampuzha Total		**2042.930**	**1.690**	**2044.620**	**1500.000**	**2.590**	**1502.590**	**400.000**	**0.000**	**400.000**	**3947.210**
1	Alanallur	0.000	0	0.00	2.77	0	2.77	0.000	0	0.00	2.77
2	Kottoppadam	0.000	0	0.00	15.06	0	15.06	0.000	0	0.00	15.06
3	Thachanattukara	0.000	0	0.00	26.08	0	26.08	0.000	0	0.00	26.08
4	Kumaramputhur	0.000	0	0.00	12.49	0	12.49	0.000	0	0.00	12.49
5	Kanjirapuzha	0.000	0	0.00	22.31	0	22.31	0.000	0	0.00	22.31
6	Thenkara	0.000	0	0.00	46.29	0	46.29	0.080	0	0.08	46.37

TABLE 7

PANCHAYATH WISE PADDY AREA 2024-25 Unit:Ha

Block	Panchayat / Municipality / Corporation Zone	AUTUMN			WINTER			SUMMER			GRAND TOTAL
		Wet	Dry	TOTAL	Wet	Dry	TOTAL	Wet	Dry	TOTAL	
7	Thachampara	0.000	0	0.00	4.49	0	4.49	0.000	0	0.00	4.49
8	Karimba	0.000	0	0.00	2.29	0	2.29	0.000	0	0.00	2.29
Mannarkkad Total		**0.000**	**0.000**	**0.000**	**131.780**	**0.000**	**131.780**	**0.080**	**0.000**	**0.080**	**131.860**
1	Elavancherry	900.000	0	900.00	866.20	0	866.20	2.420	0	2.42	1768.62
2	Nelliampathy	0.000	0	0.00	0.00	0	0.00	0.000	0	0.00	0.00
3	Pallassena	1150.140	0	1150.14	950.00	0	950.00	200.000	0	200.00	2300.14
4	Ayiloor	550.000	0	550.00	0.00	0	0.00	603.000	0	603.00	1153.00
5	Nemmara	690.000	0	690.00	237.00	0	237.00	553.000	0	553.00	1480.00
6	Melarcode	740.000	0	740.00	30.00	0	30.00	710.000	0	710.00	1480.00
7	Vandazhy	495.000	0	495.00	510.00	0	510.00	0.000	0	0.00	1005.00
Nemmara Total		**4525.140**	**0.000**	**4525.140**	**2593.200**	**0.000**	**2593.200**	**2068.420**	**0.000**	**2068.420**	**9186.760**
1	Ambalapara	138.000	0	138.00	400.00	0	400.00	0.000	0	0.00	538.00
2	Ananganadi	6.000	0	6.00	177.00	0	177.00	0.000	0	0.00	183.00
3	Chalavara	1.820	0	1.82	240.00	0	240.00	0.000	0	0.00	241.82
4	Lakkidi-Perur	122.000	0	122.00	358.24	0	358.24	0.000	0	0.00	480.24
5	Vaniyamkulam	12.700	0	12.70	242.00	0	242.00	0.000	0	0.00	254.70
6	Nellaya	4.000	0	4.00	225.32	0	225.32	0.000	0	0.00	229.32
7	Vallappuzha	5.050	0	5.05	275.00	0	275.00	0.000	0	0.00	280.05
8	Thrikkadeeri	5.120	0	5.12	133.97	0	133.97	0.000	0	0.00	139.09
Ottapalam Total		**294.690**	**0.000**	**294.690**	**2051.530**	**0.000**	**2051.530**	**0.000**	**0.000**	**0.000**	**2346.220**
1	Keralassery	4.000	0	4.00	198.38	0	198.38	19.620	0	19.62	222.00
2	Kongad	2.000	0	2.00	130.37	0	130.37	0.000	0	0.00	132.37
3	Mankara	212.000	0	212.00	305.12	0	305.12	25.100	0	25.10	542.22
4	Mannur	135.000	0	135.00	245.10	0	245.10	0.000	0	0.00	380.10
5	Parali	310.000	0	310.00	430.00	0	430.00	20.000	0	20.00	760.00

TABLE 7

PANCHAYATH WISE PADDY AREA 2024-25 Unit:Ha

Block	Panchayat / Municipality / Corporation Zone	AUTUMN			WINTER			SUMMER			GRAND TOTAL
		Wet	Dry	TOTAL	Wet	Dry	TOTAL	Wet	Dry	TOTAL	
6	Pirayiri	300.000	0	300.00	300.12	0	300.12	0.000	0	0.00	600.12
7	Mundur	80.000	0	80.00	235.10	0.16	235.26	10.000	0	10.00	325.26
Palakkad Total		**1043.000**	**0.000**	**1043.000**	**1844.190**	**0.160**	**1844.350**	**74.720**	**0.000**	**74.720**	**2962.070**
1	Koppam	10.550	0	10.55	212.41	0	212.41	0.000	0	0.00	222.96
2	Ongallur	103.000	0	103.00	347.30	0	347.30	0.000	0	0.00	450.30
3	Muthuthala	6.060	0	6.06	204.00	0	204.00	0.000	0	0.00	210.06
4	Parathur	55.040	0	55.04	342.00	0	342.00	0.000	0	0.00	397.04
5	Thiruvegapura	23.000	0	23.00	226.99	0	226.99	0.000	0	0.00	249.99
6	Kulukkallur	0.000	0	0.00	142.00	0	142.00	0.000	0	0.00	142.00
7	Vilayur	10.320	0	10.32	187.81	0	187.81	0.000	0	0.00	198.13
Pattambi Total		**207.970**	**0.000**	**207.970**	**1662.510**	**0.000**	**1662.510**	**0.000**	**0.000**	**0.000**	**1870.480**
1	Kadampazhipuram	6.060	0	6.06	203.51	0	203.51	0.000	0	0.00	209.57
2	Karimpuzha	0.000	0	0.00	35.00	0	35.00	0.000	0	0.00	35.00
3	Pookkottukavu	6.330	0	6.33	105.00	0	105.00	0.000	0	0.00	111.33
4	Sreekrishnapuram	2.260	0	2.26	70.00	0	70.00	0.000	0	0.00	72.26
5	Vellinezhi	0.000	0	0.00	139.11	0	139.11	0.000	0	0.00	139.11
6	Karakuruassi	0.000	0	0.00	9.58	0	9.58	0.000	0	0.00	9.58
Sreekrishnapuram Total		**14.650**	**0.000**	**14.650**	**562.200**	**0.000**	**562.200**	**0.000**	**0.000**	**0.000**	**576.850**
1	Anakkara	9.000	0	9.00	224.17	0	224.17	0.000	0	0.00	233.17
2	chalissery	10.000	0	10.00	300.00	0	300.00	0.000	0	0.00	310.00
3	Kappur	7.780	0	7.78	280.00	0	280.00	0.000	0	0.00	287.78
4	Nagalasserry	15.890	0	15.89	302.00	0	302.00	0.000	0	0.00	317.89
5	Pattithara	30.000	0	30.00	320.00	0	320.00	107.000	0	107.00	457.00
6	Thirumittacode	15.990	0	15.99	450.00	0	450.00	0.570	0	0.57	466.56

TABLE 7

PANCHAYATH WISE PADDY AREA 2024-25 Unit:Ha

Block	Panchayat / Municipality / Corporation Zone	AUTUMN			WINTER			SUMMER			GRAND TOTAL
		Wet	Dry	TOTAL	Wet	Dry	TOTAL	Wet	Dry	TOTAL	
7	Thrithala	91.490	0	91.49	280.00	0	280.00	27.740	0	27.74	399.23
Thrithala Total		**180.150**	**0.000**	**180.150**	**2156.170**	**0.000**	**2156.170**	**135.310**	**0.000**	**135.310**	**2471.630**
Blocks Total		**28103.280**	**6.830**	**28110.110**	**18419.670**	**20.910**	**18440.580**	**17047.550**	**13.720**	**17061.270**	**63611.960**
1	Cherpulassery	0.200	0	0.20	188.79	0	188.79	0.000	0	0.00	188.99
2	Chittur - Thathamangalam	392.020	0	392.02	50.00	0	50.00	350.000	0	350.00	792.02
3	Mannarkkad	0.000	0	0.00	4.96	0	4.96	0.000	0	0.00	4.96
4	Ottapalam	65.090	0	65.09	261.00	0	261.00	0.000	0	0.00	326.09
5	Palakkad	68.000	0	68.00	68.00	0	68.00	0.000	0	0.00	136.00
6	Pattambi	20.700	0	20.70	114.61	0	114.61	0.000	0	0.00	135.31
7	Shoranur	40.010	0	40.01	368.00	0	368.00	0.000	0	0.00	408.01
Municipality Total		**586.020**	**0.000**	**586.020**	**1055.358**	**0.000**	**1055.358**	**350.000**	**0.000**	**350.000**	**1991.378**
District Total		**28689.300**	**6.830**	**28696.130**	**19475.028**	**20.910**	**19495.938**	**17397.550**	**13.720**	**17411.270**	**65603.338**
MALAPPURAM											
1	Ponmala	0.000	0	0.00	60.00	0	60.00	0.000	0	0.00	60.00
2	Anakkayam	0.000	0	0.00	7.00	0	7.00	0.000	0	0.00	7.00
3	Morayoor	5.720	0	5.72	12.00	0	12.00	0.000	0	0.00	17.72
4	Pookottoor	0.510	0	0.51	28.74	0	28.74	0.000	0	0.00	29.25
5	Othkkungal	0.000	0	0.00	80.00	0	80.00	0.000	0	0.00	80.00
6	Kodur	0.000	0	0.00	14.00	0	14.00	0.000	0	0.00	14.00
Malappuram Total		**6.230**	**0.000**	**6.230**	**201.740**	**0.000**	**201.740**	**0.000**	**0.000**	**0.000**	**207.970**
1	Chelembra	0.000	0	0.00	15.00	0	15.00	0.000	0	0.00	15.00
2	Cherukavu	0.000	0	0.00	15.00	0	15.00	5.000	0	5.00	20.00
3	Pallikkal	1.000	0	1.00	35.00	0	35.00	0.000	0	0.00	36.00
4	Muthuvalloor	0.000	0	0.00	0.00	0	0.00	0.000	0.12	0.12	0.12
5	Pulikkal	0.000	0	0.00	16.00	0	16.00	0.000	0	0.00	16.00
6	Vazhakkad	0.000	0	0.00	40.00	0	40.00	20.000	0	20.00	60.00
7	Vazhayoor	0.000	0	0.00	0.89	0	0.89	9.000	0	9.00	9.89

TABLE 7

PANCHAYATH WISE PADDY AREA 2024-25 Unit:Ha

Block	Panchayat / Municipality / Corporation Zone	AUTUMN			WINTER			SUMMER			GRAND TOTAL
		Wet	Dry	TOTAL	Wet	Dry	TOTAL	Wet	Dry	TOTAL	
Kondotty Total		**1.000**	**0.000**	**1.000**	**121.890**	**0.000**	**121.890**	**34.000**	**0.120**	**34.120**	**157.010**
1	Cheecode	0.000	0	0.00	1.21	0	1.21	0.000	0	0.00	1.21
2	Keezhuparambu	0.000	0	0.00	17.00	0	17.00	0.000	0	0.00	17.00
3	Kuzhimanna	0.000	0	0.00	43.00	0	43.00	0.000	0	0.00	43.00
4	Pulpatta	0.000	0	0.00	85.00	0	85.00	0.000	0	0.00	85.00
5	Areacode	0.160	0	0.16	17.00	0	17.00	0.000	0	0.00	17.16
6	Kavanur	0.000	0	0.00	6.50	0	6.50	0.000	0	0.00	6.50
7	Oorngatiri	0.000	0	0.00	28.00	0	28.00	0.000	0	0.00	28.00
8	Edavanna	0.000	1.01	1.01	15.00	0	15.00	1.210	0	1.21	17.22
Arecode Total		**0.160**	**1.010**	**1.170**	**212.710**	**0.000**	**212.710**	**1.210**	**0.000**	**1.210**	**215.090**
1	Trikkalangode	0.000	0	0.00	3.05	0	3.05	0.000	0	0.00	3.05
2	Pandikkad	0.000	0	0.00	10.00	0	10.00	0.000	0	0.00	10.00
3	Porur	0.000	0	0.00	13.00	0	13.00	0.000	0	0.00	13.00
4	Tiruvali	0.000	0	0.00	29.10	0	29.10	0.000	0	0.00	29.10
5	Wandoor	0.570	0	0.57	40.00	0	40.00	0.000	0	0.00	40.57
6	Mampad	4.170	0	4.17	53.50	0	53.50	0.000	0	0.00	57.67
Wandoor Total		**4.740**	**0.000**	**4.740**	**148.650**	**0.000**	**148.650**	**0.000**	**0.000**	**0.000**	**153.390**
1	Edakkara	0.000	0	0.00	8.10	0	8.10	0.000	0	0.00	8.10
2	Moothedam	0.000	0	0.00	10.00	1.01	11.01	0.000	0	0.00	11.01
3	Vazhikadavu	0.000	0	0.00	15.00	0	15.00	0.000	0	0.00	15.00
4	Chungathara	6.080	0	6.08	42.00	0	42.00	0.000	0	0.00	48.08
5	Pothukal	0.000	0	0.00	0.40	0	0.40	0.000	0	0.00	0.40
6	Chaliyar	13.000	0	13.00	68.00	0	68.00	0.000	0	0.00	81.00
Nilamboor Total		**19.080**	**0.000**	**19.080**	**143.500**	**1.010**	**144.510**	**0.000**	**0.000**	**0.000**	**163.590**
1	Chokkad	0.000	0	0.00	4.40	0	4.40	0.000	0	0.00	4.40
2	Kalikavu	0.000	0	0.00	2.23	0	2.23	0.000	0	0.00	2.23
3	Amarambalam	2.510	0	2.51	44.00	0	44.00	0.000	0	0.00	46.51
4	Karulayi	2.130	0	2.13	35.00	0	35.00	0.000	0	0.00	37.13

TABLE 7

PANCHAYATH WISE PADDY AREA 2024-25 Unit:Ha

Block	Panchayat / Municipality / Corporation Zone	AUTUMN			WINTER			SUMMER			GRAND TOTAL
		Wet	Dry	TOTAL	Wet	Dry	TOTAL	Wet	Dry	TOTAL	
5	Thuvvur	0.000	0	0.00	0.58	0	0.58	0.000	0	0.00	0.58
6	Karuvarakundu	0.000	0	0.00	0.40	0	0.40	0.000	0	0.00	0.40
7	Edapatta	0.000	0	0.00	0.81	0	0.81	0.000	0	0.00	0.81
Kalikavu Total		**4.640**	**0.000**	**4.640**	**87.420**	**0.000**	**87.420**	**0.000**	**0.000**	**0.000**	**92.060**
1	Purathur	6.000	0	6.00	90.00	0	90.00	0.000	0	0.00	96.00
2	Thriprangode	3.850	0	3.85	170.00	0	170.00	6.280	0	6.28	180.13
3	Tirunavaya	0.000	0	0.00	93.00	0	93.00	28.000	0	28.00	121.00
4	Vettam	0.000	0	0.00	35.00	0	35.00	0.000	0	0.00	35.00
5	Mangalam	0.000	0	0.00	36.00	0	36.00	0.000	0	0.00	36.00
6	Talakkad	0.000	0	0.00	58.51	0	58.51	0.000	0	0.00	58.51
Tirur Total		**9.850**	**0.000**	**9.850**	**482.510**	**0.000**	**482.510**	**34.280**	**0.000**	**34.280**	**526.640**
1	Tanaloor	0.000	0	0.00	50.00	0	50.00	0.000	0	0.00	50.00
2	Niramaruthoor	0.000	0	0.00	3.46	0	3.46	2.020	0	2.02	5.48
3	Cheriyamundam	0.000	0	0.00	50.00	0	50.00	0.000	0	0.00	50.00
4	Valavannoor	0.000	0.21	0.21	80.00	0	80.00	0.000	0	0.00	80.21
5	Perumanna-Klari	0.000	0	0.00	52.00	0	52.00	0.000	0	0.00	52.00
6	Ponmundam	0.000	0	0.00	11.00	0	11.00	0.000	0	0.00	11.00
7	Ozhur	0.000	0	0.00	48.00	0	48.00	2.320	0	2.32	50.32
Tanur Total		**0.000**	**0.210**	**0.210**	**294.460**	**0.000**	**294.460**	**4.340**	**0.000**	**4.340**	**299.010**
1	Nannambra	0.000	0	0.00	4.06	0	4.06	375.000	0	375.00	379.06
2	Moonniyoor	0.000	0	0.00	21.00	0	21.00	140.000	0	140.00	161.00
3	Peruvalloor	0.000	0	0.00	80.00	0	80.00	0.000	0	0.00	80.00
4	Thenhippalam	0.050	0	0.05	45.00	0	45.00	0.000	0	0.00	45.05
5	Vallikunnu	0.200	0.19	0.39	6.00	0	6.00	62.490	0	62.49	68.88
Tirurangadi Total		**0.250**	**0.190**	**0.440**	**156.060**	**0.000**	**156.060**	**577.490**	**0.000**	**577.490**	**733.990**
1	Edarikode	8.000	0	8.00	95.40	0	95.40	0.000	0	0.00	103.40
2	Thennala	0.000	0	0.00	85.00	0	85.00	30.000	0	30.00	115.00
3	Vengara	0.000	0	0.00	276.00	0	276.00	24.000	0	24.00	300.00

TABLE 7

PANCHAYATH WISE PADDY AREA 2024-25 Unit:Ha

Block	Panchayat / Municipality / Corporation Zone	AUTUMN			WINTER			SUMMER			GRAND TOTAL
		Wet	Dry	TOTAL	Wet	Dry	TOTAL	Wet	Dry	TOTAL	
4	Kannamangalam	0.000	0	0.00	24.00	0	24.00	0.000	0	0.00	24.00
5	AR Nagar	0.000	0	0.00	60.00	0	60.00	90.000	0	90.00	150.00
6	Parappur	0.000	0	0.00	76.00	0	76.00	0.000	0	0.00	76.00
7	Oorakam	0.000	0	0.00	28.00	0	28.00	0.000	0	0.00	28.00
Vengara Total		**8.000**	**0.000**	**8.000**	**644.400**	**0.000**	**644.400**	**144.000**	**0.000**	**144.000**	**796.400**
1	Kuttippuram	0.000	0	0.00	230.75	0	230.75	0.000	0	0.00	230.75
2	Irimbiliyam	2.020	0	2.02	420.00	0	420.00	0.260	0	0.26	422.28
3	Edayoor	0.000	0	0.00	100.00	0	100.00	0.000	0	0.00	100.00
4	Marakkara	0.000	0	0.00	85.00	0	85.00	0.000	0	0.00	85.00
5	Athavanad	0.000	0.41	0.41	43.00	0	43.00	0.000	0	0.00	43.41
6	Kalpakancheri	0.000	0.24	0.24	15.80	0	15.80	0.000	0	0.00	16.04
Kuttippuram Total		**2.020**	**0.650**	**2.670**	**894.550**	**0.000**	**894.550**	**0.260**	**0.000**	**0.260**	**897.480**
1	Melattoor	0.000	0	0.00	1.17	0	1.17	0.000	0	0.00	1.17
2	Keezhattoor	2.020	0	2.02	36.00	0	36.00	0.000	0	0.00	38.02
3	Vettathoor	0.870	0	0.87	19.00	0	19.00	0.000	0	0.00	19.87
4	Thazhekode	0.000	0	0.00	16.00	0	16.00	0.000	0	0.00	16.00
5	Aliparambba	1.210	0	1.21	140.00	0	140.00	0.240	0	0.24	141.45
6	Elamkulam	0.370	0	0.37	95.00	0	95.00	2.150	0	2.15	97.52
7	Pulamanthole	0.400	0	0.40	180.00	0	180.00	0.000	0	0.00	180.40
8	Angadippuram	0.000	0	0.00	180.00	0	180.00	2.020	0	2.02	182.02
Perintalmanna Total		**4.870**	**0.000**	**4.870**	**667.170**	**0.000**	**667.170**	**4.410**	**0.000**	**4.410**	**676.450**
1	Moorkkanad	0.000	0	0.00	100.00	0	100.00	0.000	0	0.00	100.00
2	Puzhakkattri	25.310	0	25.31	120.00	0	120.00	0.000	0	0.00	145.31
3	Makkaraparamba	0.000	0	0.00	32.20	0	32.20	0.000	0	0.00	32.20
4	Kuruva	0.000	0	0.00	86.96	0	86.96	0.000	0	0.00	86.96
5	Mankada	0.000	0	0.00	66.00	0	66.00	0.000	0	0.00	66.00
6	Koottilangadi	0.120	0	0.12	11.00	0	11.00	0.000	0	0.00	11.12

TABLE 7

PANCHAYATH WISE PADDY AREA 2024-25 Unit:Ha

Block	Panchayat / Municipality / Corporation Zone	AUTUMN			WINTER			SUMMER			GRAND TOTAL
		Wet	Dry	TOTAL	Wet	Dry	TOTAL	Wet	Dry	TOTAL	
Mankada Total		**25.430**	**0.000**	**25.430**	**416.160**	**0.000**	**416.160**	**0.000**	**0.000**	**0.000**	**441.590**
1	Edappal	0.000	0	0.00	31.17	0	31.17	440.000	0	440.00	471.17
2	Vattamkulam	14.130	0	14.13	279.36	0	279.36	0.000	0	0.00	293.49
3	Thavanoor	4.660	0	4.66	282.42	0	282.42	42.000	0	42.00	329.08
4	Kalady	0.000	0	0.00	139.10	0	139.10	70.000	0	70.00	209.10
Ponnani Total		**18.790**	**0.000**	**18.790**	**732.050**	**0.000**	**732.050**	**552.000**	**0.000**	**552.000**	**1302.840**
1	Perumpadappa	0.000	0	0.00	52.64	0	52.64	263.000	0	263.00	315.64
2	Nannamukku	0.000	0	0.00	24.29	0	24.29	587.000	0	587.00	611.29
3	Alamkode	8.680	0	8.68	247.07	0	247.07	153.020	0	153.02	408.77
4	Marancheri	0.000	0	0.00	40.08	0	40.08	204.010	0	204.01	244.09
5	Veliyamkode	0.000	0	0.00	4.58	0	4.58	76.920	0	76.92	81.50
Perumpadappa Total		**8.680**	**0.000**	**8.680**	**368.660**	**0.000**	**368.660**	**1283.950**	**0.000**	**1283.950**	**1661.290**
Blocks Total		**113.740**	**2.060**	**115.800**	**5571.930**	**1.010**	**5572.940**	**2635.940**	**0.120**	**2636.060**	**8324.800**
1	Malappuram Muni.	4.450	0	4.45	5.66	0	5.66	0.000	0	0.00	10.11
2	Manjeri Muni.	0.400	0	0.40	10.00	0	10.00	0.000	0	0.00	10.40
3	Nilambur Muni.	0.320	0	0.32	25.00	0	25.00	0.000	0	0.00	25.32
4	Kottakkal Muni.	6.160	0.24	6.40	102.00	0	102.00	0.000	0	0.00	108.40
5	Kondotty Muni.	0.000	0	0.00	26.80	0	26.80	0.000	0	0.00	26.80
6	Tirur	0.000	0	0.00	3.02	0	3.02	0.000	0	0.00	3.02
7	Tanur	0.000	0	0.00	38.00	0.16	38.16	0.000	0	0.00	38.16
8	Parappanangadi	0.400	0	0.40	20.00	0	20.00	100.000	0	100.00	120.40
9	Thirurangadi	0.000	0	0.00	50.89	0	50.89	229.980	0	229.98	280.87
10	Valancheri	0.000	0	0.00	110.00	0	110.00	0.000	0	0.00	110.00
11	Perintalmanna	0.000	0	0.00	100.00	0	100.00	0.000	0	0.00	100.00
12	Ponnani Munici-	0.000	0	0.00	7.69	0	7.69	0.000	0	0.00	7.69
Municipalities Total		**11.730**	**0.240**	**11.970**	**499.062**	**0.160**	**499.222**	**329.980**	**0.000**	**329.980**	**841.172**
District Total		**125.470**	**2.300**	**127.770**	**6070.992**	**1.170**	**6072.162**	**2965.920**	**0.120**	**2966.040**	**9165.972**

KOZHIKKODE

TABLE 7

PANCHAYATH WISE PADDY AREA 2024-25 Unit:Ha

Block	Panchayat / Municipality / Corporation Zone	AUTUMN			WINTER			SUMMER			GRAND TOTAL
		Wet	Dry	TOTAL	Wet	Dry	TOTAL	Wet	Dry	TOTAL	
1	Kadalundi	0.000	0	0.00	4.22	0	4.22	0.000	0	0.00	4.22
2	Olavanna	0.000	0	0.00	3.20	0	3.20	0.320	0	0.32	3.52
Kozhikode Total		**0.000**	**0.000**	**0.000**	**7.420**	**0.000**	**7.420**	**0.320**	**0.000**	**0.320**	**7.740**
1	Nanminda	0.000	0.31	0.31	13.50	0	13.50	0.970	0	0.97	14.78
2	Thalakkulathur	0.000	0	0.00	0.65	0	0.65	4.000	0	4.00	4.65
3	Kakkur	0.000	0	0.00	19.96	0	19.96	0.380	0	0.38	20.34
4	Narikkuni	0.000	0	0.00	16.53	0	16.53	0.000	0	0.00	16.53
5	Chelannur	0.000	0.1	0.10	15.65	0	15.65	0.120	0	0.12	15.87
6	Kakkodi	0.000	0	0.00	13.58	0	13.58	2.170	0	2.17	15.75
Chelannur Total		**0.000**	**0.410**	**0.410**	**79.870**	**0.000**	**79.870**	**7.640**	**0.000**	**7.640**	**87.920**
1	Kunnamangalam	0.000	0	0.00	5.52	0	5.52	6.360	0	6.36	11.88
2	Kuruvatoor	0.000	0	0.00	8.18	0	8.18	0.000	0	0.00	8.18
3	Chathamangalam	0.300	1	1.30	20.00	0	20.00	14.160	0	14.16	35.46
4	Mavoor	0.000	0	0.00	14.20	0	14.20	10.080	0	10.08	24.28
5	Karassery	0.000	0	0.00	0.00	0	0.00	6.990	0	6.99	6.99
6	Kodiyathur	0.000	0	0.00	10.89	0	10.89	23.970	0	23.97	34.86
7	Perumanna	0.000	0	0.00	4.42	0	4.42	0.930	0	0.93	5.35
8	Peruvayal	0.260	0	0.26	7.07	0	7.07	13.030	0	13.03	20.36
Kunnamangalam Total		**0.560**	**1.000**	**1.560**	**70.280**	**0.000**	**70.280**	**75.520**	**0.000**	**75.520**	**147.360**
1	Omassery	0.350	0	0.35	4.96	0	4.96	0.750	0	0.75	6.06
2	Thamarassery	0.000	0	0.00	5.37	0	5.37	0.730	0	0.73	6.10
3	Kattippara	0.000	0	0.00	10.52	0	10.52	1.330	0	1.33	11.85
4	Puthupaddy	0.580	0.16	0.74	26.31	0	26.31	0.000	0	0.00	27.05
5	Kizhakkoth	0.000	0	0.00	1.36	0	1.36	0.120	0	0.12	1.48
6	Madavoor	0.160	0	0.16	12.23	0	12.23	0.000	0	0.00	12.39
7	Koodaranji	0.000	0	0.00	0.00	0	0.00	0.000	0	0.00	0.00

TABLE 7

PANCHAYATH WISE PADDY AREA 2024-25 Unit:Ha

Block	Panchayat / Municipality / Corporation Zone	AUTUMN			WINTER			SUMMER			GRAND TOTAL
		Wet	Dry	TOTAL	Wet	Dry	TOTAL	Wet	Dry	TOTAL	
8	Thiruvambady	0.000	0	0.00	0.00	0	0.00	0.000	0	0.00	0.00
9	Kodanchery	0.000	0	0.00	13.76	0	13.76	0.000	0	0.00	13.76
Koduvally Total		**1.090**	**0.160**	**1.250**	**74.510**	**0.000**	**74.510**	**2.930**	**0.000**	**2.930**	**78.690**
1	Koorachundu	0.000	0	0.00	0.00	0	0.00	0.000	0	0.00	0.00
2	Unnikulam	0.000	0	0.00	7.00	0	7.00	0.000	0	0.00	7.00
3	Panangad	0.010	0	0.01	23.28	0	23.28	0.000	0	0.00	23.29
4	Kottoor	0.000	0	0.00	49.80	0	49.80	0.000	0	0.00	49.80
5	Naduvannur	0.240	0	0.24	51.02	0	51.02	0.000	0	0.00	51.26
6	Balussery	0.000	0	0.00	15.00	0	15.00	0.000	0	0.00	15.00
7	Ulleyeri	0.000	0	0.00	4.50	0	4.50	1.050	0	1.05	5.55
Balussery Total		**0.250**	**0.000**	**0.250**	**150.600**	**0.000**	**150.600**	**1.050**	**0.000**	**1.050**	**151.900**
1	Chakkittapra	0.000	0	0.00	0.73	0	0.73	0.000	0	0.00	0.73
2	Changaroth	0.000	0	0.00	44.54	0	44.54	0.100	0	0.10	44.64
3	Perambra	0.000	0	0.00	25.10	0	25.10	55.000	0	55.00	80.10
4	Kayanna	0.000	0	0.00	20.81	0	20.81	0.000	0	0.00	20.81
5	Koothali	0.000	0	0.00	11.00	0	11.00	0.000	0	0.00	11.00
6	Cheruvannur	0.000	0	0.00	48.58	0	48.58	49.800	0	49.80	98.38
7	Nochad	0.650	0	0.65	14.62	0	14.62	6.480	0	6.48	21.75
Perambra Total		**0.650**	**0.000**	**0.650**	**165.380**	**0.000**	**165.380**	**111.380**	**0.000**	**111.380**	**277.410**
1	Meppayyur	0.000	0.2	0.20	8.02	0	8.02	10.000	0	10.00	18.22
2	Thurayur	0.000	0	0.00	0.00	0	0.00	2.230	0	2.23	2.23
3	Keezhariyur	0.000	0	0.00	6.00	0	6.00	1.000	0	1.00	7.00
4	Thikkodi	0.000	0	0.00	0.00	0	0.00	45.990	0	45.99	45.99
Melady Total		**0.000**	**0.200**	**0.200**	**14.020**	**0.000**	**14.020**	**59.220**	**0.000**	**59.220**	**73.440**
1	Atholi	0.000	0	0.00	1.88	0	1.88	1.150	0	1.15	3.03
2	Chemencheri	0.400	3	3.40	6.90	3.24	10.14	0.000	0	0.00	13.54
3	Chengottukave	0.170	2	2.17	5.26	4.86	10.12	0.000	0	0.00	12.29

TABLE 7

PANCHAYATH WISE PADDY AREA 2024-25 Unit:Ha

Block	Panchayat / Municipality / Corporation Zone	AUTUMN			WINTER			SUMMER			GRAND TOTAL
		Wet	Dry	TOTAL	Wet	Dry	TOTAL	Wet	Dry	TOTAL	
4	Arikkulam	0.200	2	2.20	36.00	0	36.00	0.120	0	0.12	38.32
5	Moodadi	0.260	1.01	1.27	18.73	0	18.73	8.000	0	8.00	28.00
Panthalayani Total		**1.030**	**8.010**	**9.040**	**68.770**	**8.100**	**76.870**	**9.270**	**0.000**	**9.270**	**95.180**
1	Azhiyoor	0.000	0	0.00	0.00	0	0.00	0.000	0	0.00	0.00
2	Onchiyam	0.000	0	0.00	0.00	0	0.00	0.000	0	0.00	0.00
3	Chorde	0.000	0	0.00	0.83	0	0.83	0.000	0	0.00	0.83
4	Earamala	0.020	0	0.02	4.45	0	4.45	0.000	0	0.00	4.47
Vatakara Total		**0.020**	**0.000**	**0.020**	**5.280**	**0.000**	**5.280**	**0.000**	**0.000**	**0.000**	**5.300**
1	Ayancheri	0.000	0	0.00	15.18	0	15.18	27.530	0	27.53	42.71
2	Thiruvallur	0.000	0	0.00	6.81	0	6.81	35.060	0	35.06	41.87
3	Villiapally	0.000	0	0.00	0.44	0	0.44	0.000	0	0.00	0.44
4	Maniyoor	0.000	0	0.00	0.89	0	0.89	85.080	0	85.08	85.97
Thodannur Total		**0.000**	**0.000**	**0.000**	**23.320**	**0.000**	**23.320**	**147.670**	**0.000**	**147.670**	**170.990**
1	Edachery	0.870	0	0.87	12.80	0	12.80	0.000	0	0.00	13.67
2	Thooneri	0.000	0	0.00	6.80	0	6.80	0.000	0	0.00	6.80
3	Nadapuram	0.000	0	0.00	0.00	0	0.00	0.000	0	0.00	0.00
4	Puramery	0.000	1	1.00	10.00	0	10.00	0.000	0	0.00	11.00
5	Chekiad	0.000	0	0.00	0.00	0	0.00	0.000	0	0.00	0.00
6	Valayam	0.000	0	0.00	0.00	0	0.00	0.000	0	0.00	0.00
7	Vanimel	0.000	0.3	0.30	0.00	0	0.00	0.000	0	0.00	0.30
Thuneri Total		**0.870**	**1.300**	**2.170**	**29.600**	**0.000**	**29.600**	**0.000**	**0.000**	**0.000**	**31.770**
1	Naripatta	0.000	0	0.00	0.00	0	0.00	0.000	0	0.00	0.00
2	Kuttiadi	0.000	0	0.00	25.30	0	25.30	0.000	0	0.00	25.30
3	Velam	0.000	0	0.00	64.12	0	64.12	50.600	0	50.60	114.72
4	Kayakkodi	0.000	2.6	2.60	1.44	0	1.44	0.000	0	0.00	4.04
5	Kunnummal	0.790	0	0.79	0.44	0	0.44	0.000	0	0.00	1.23

TABLE 7

PANCHAYATH WISE PADDY AREA 2024-25 Unit:Ha

Block	Panchayat / Municipality / Corporation Zone	AUTUMN			WINTER			SUMMER			GRAND TOTAL
		Wet	Dry	TOTAL	Wet	Dry	TOTAL	Wet	Dry	TOTAL	
6	Maruthonkara	0.000	0	0.00	4.16	0	4.16	0.000	0	0.00	4.16
7	Kavilumpara	0.000	0	0.00	0.00	0	0.00	0.000	0	0.00	0.00
Kunnummel Total		**0.790**	**2.600**	**3.390**	**95.460**	**0.000**	**95.460**	**50.600**	**0.000**	**50.600**	**149.450**
Blocks Total		**5.260**	#####	**18.940**	**784.510**	**8.100**	**792.610**	**465.600**	**0.000**	**465.600**	**1277.150**
1	Feroke	0.000	0	0.00	0.53	0	0.53	0.000	0	0.00	0.53
2	Ramanattukara	0.590	0	0.59	8.77	0	8.77	0.690	0	0.69	10.05
3	Mukkam	0.000	0	0.00	17.46	0	17.46	0.000	0	0.00	17.46
4	Koduvally	0.000	0	0.00	0.27	0	0.27	0.000	0	0.00	0.27
5	Koyilandy	0.180	1	1.18	7.50	0	7.50	0.230	0	0.23	8.91
6	Payyoli	1.030	0	1.03	2.35	0	2.35	5.000	0	5.00	8.38
7	Vadakara	0.000	0	0.00	0.00	0	0.00	0.000	0	0.00	0.00
Municipality Total		**1.800**	**1.000**	**2.800**	**36.880**	**0.000**	**36.880**	**5.920**	**0.000**	**5.920**	**45.600**
1	Corporation-1	0.000	0	0.00	0.00	0	0.00	0.000	0	0.00	0.00
2	Corporation-2	0.000	0	0.00	0.00	0	0.00	0.000	0	0.00	0.00
3	Corporation-3	0.000	0	0.00	0.29	0	0.29	0.000	0	0.00	0.29
4	Corporation-4	0.000	0	0.00	0.00	0	0.00	0.000	0	0.00	0.00
Corporation Total		**0.000**	**0.000**	**0.000**	**0.290**	**0.000**	**0.290**	**0.000**	**0.000**	**0.000**	**0.290**
District Total		**7.060**	**14.680**	**21.740**	**821.680**	**8.100**	**829.780**	**471.520**	**0.000**	**471.520**	**1323.040**
WAYANAD											
1	Kaniyambetta	0.000	0	0.00	470.00	0	470.00	63.158	0	63.16	533.16
2	Poothady	0.000	0	0.00	819.00	0	819.00	45.000	0	45.00	864.00
3	Pulpally	0.000	0	0.00	370.00	0	370.00	62.000	0	62.00	432.00
4	Mullankolly	0.000	0	0.00	246.00	0	246.00	7.900	0	7.90	253.90
5	Panamaram	0.000	0	0.00	120.00	0	120.00	50.000	0	50.00	170.00
Panamaram Total		**0.000**	**0.000**	**0.000**	**2025.000**	**0.000**	**2025.000**	**228.058**	**0.000**	**228.058**	**2253.058**
1	Pozhuthana	0.000	0	0.00	11.15	0.17	11.32	0.000			11.32
2	Vythri	0.000	0	0.00	0.00	0	0.00	0.000	0	0.00	0.00

TABLE 7

PANCHAYATH WISE PADDY AREA 2024-25 Unit:Ha

Block	Panchayat / Municipality / Corporation Zone	AUTUMN			WINTER			SUMMER			GRAND TOTAL
		Wet	Dry	TOTAL	Wet	Dry	TOTAL	Wet	Dry	TOTAL	
3	Meppadi	0.000	0	0.00	75.00	0	75.00	1.619	0	1.62	76.62
4	Muppainad	0.000	0	0.00	0.20	0	0.20	0.000	0	0.00	0.20
5	Muttil	0.000	0	0.00	113.80	0	113.80	2.915	0	2.92	116.72
6	Kottathara	0.000	0	0.00	250.04	0	250.04	0.000	0	0.00	250.04
7	Padinnharathara	0.000	0	0.00	250.00	0	250.00	2.024	0	2.02	252.02
8	Thariyode	0.000	0	0.00	6.35	0	6.35	0.000	0	0.00	6.35
9	Vengappalli	0.000	0	0.00	48.08	0	48.08	0.000	0	0.00	48.08
Kalpetta Total		**0.000**	**0.000**	**0.000**	**754.624**	**0.170**	**754.794**	**6.558**	**0.000**	**6.558**	**761.352**
1	Thondarnad	0.000	0	0.00	23.00	0	23.00	1.510	0	1.51	24.51
2	Vellamunda	0.000	0	0.00	280.00	0	280.00	0.000	0	0.00	280.00
3	Edavaka	0.000	0	0.00	170.93	0	170.93	7.000	0	7.00	177.93
4	Thirunalley	0.000	0	0.00	450.00	0	450.00	1.400	0	1.40	451.40
5	Thavinhal	0.000	0	0.00	55.00	0	55.00	3.500	0	3.50	58.50
Mananthawady Total		**0.000**	**0.000**	**0.000**	**978.930**	**0.000**	**978.930**	**13.410**	**0.000**	**13.410**	**992.340**
1	Ambalavayal	0.000	0	0.00	23.40	0	23.40	0.720	0	0.72	24.12
2	Nenmeni	0.000	0	0.00	820.00	0	820.00	10.330	0	10.33	830.33
3	Noolpzha	0.000	0	0.00	960.20	0	960.20	46.500	0	46.50	1006.70
4	Meenangady	0.000	0	0.00	243.00	0	243.00	12.600	0	12.60	255.60
Sulthan Bathery Total		**0.000**	**0.000**	**0.000**	**2046.600**	**0.000**	**2046.600**	**70.150**	**0.000**	**70.150**	**2116.750**
Blocks Total		**0.000**	**0.000**	**0.000**	**5805.154**	**0.170**	**5805.324**	**318.176**	**0.000**	**318.176**	**6123.500**
1	Kalpetta	0.000	0	0.00	6.00	0	6.00	0.065	0	0.07	6.07
2	Mananthavady	0.000	0	0.00	302.00	0	302.00	65.000	0	65.00	367.00
3	Sulthan Bathery	0.000	0	0.00	302.80	0	302.80	5.000	0	5.00	307.80
Municipality Total		**0.000**	**0.000**	**0.000**	**610.800**	**0.000**	**610.800**	**70.065**	**0.000**	**70.065**	**680.865**
District Total		**0.000**	**0.000**	**0.000**	**6415.954**	**0.170**	**6416.124**	**388.241**	**0.000**	**388.241**	**6804.365**

KANNUR

TABLE 7

PANCHAYATH WISE PADDY AREA 2024-25 Unit:Ha

Block	Panchayat / Municipality / Corporation Zone	AUTUMN			WINTER			SUMMER			GRAND TOTAL
		Wet	Dry	TOTAL	Wet	Dry	TOTAL	Wet	Dry	TOTAL	
1	Thriprangottur	0.397	0.599	1.00	0.00	0	0.00	0.000	0	0.00	1.00
2	Kottayam	0.401	0.502	0.90	0.00	0	0.00	0.000	0	0.00	0.90
3	Pattiam	2.000	0.502	2.50	0.00	0	0.00	0.000	0	0.00	2.50
4	Kunnothuparamba	1.300	0.198	1.50	0.83	0	0.83	0.000	0	0.00	2.32
5	Chittariparamba	0.401	0	0.40	1.50	0	1.50	0.000	0	0.00	1.90
6	Mangattidam	17.000	1.502	18.50	6.24	0	6.24	0.000	0	0.00	24.75
Kuthuparamba Total		**21.499**	**3.303**	**24.802**	**8.567**	**0.000**	**8.567**	**0.000**	**0.000**	**0.000**	**33.369**
1	Kottiyoor	0.000	0	0.00	0.00	0	0.00	0.000	0	0.00	0.00
2	Kelakam	0.721	4	4.72	0.81	0	0.81	0.000	0	0.00	5.53
3	Kanichar	0.000	0	0.00	3.09	0	3.09	0.000	0	0.00	3.09
4	Peravoor	7.000	1.117	8.12	14.00	0	14.00	0.000	0	0.00	22.12
5	Muzhakkunnu	0.599	0	0.60	5.00	0	5.00	0.000	0	0.00	5.60
6	Malur	4.777	1.211	5.99	13.00	0	13.00	0.000	0	0.00	18.99
7	Kolayad	0.162	0	0.16	0.73	0	0.73	0.000	0	0.00	0.89
Peravur Total		**13.259**	**6.328**	**19.587**	**36.632**	**0.000**	**36.632**	**0.000**	**0.000**	**0.000**	**56.219**
1	Aralam	0.449	0	0.45	27.00	0	27.00	0.000	0	0.00	27.45
2	Ayyankunnu	0.000	0	0.00	0.00	0	0.00	0.000	0	0.00	0.00
3	Payam	3.797	0	3.80	17.00	0	17.00	0.000	0	0.00	20.80
4	Thillankery	3.000	0	3.00	20.00	0	20.00	0.202	0	0.20	23.20
5	Keezhallur	7.000	0.239	7.24	0.69	0	0.69	0.000	0	0.00	7.93
6	Koodali	4.502	0	4.50	26.00	0	26.00	0.000	0	0.00	30.50
Iritty Total		**18.748**	**0.239**	**18.987**	**90.688**	**0.000**	**90.688**	**0.202**	**0.000**	**0.202**	**109.877**
1	Kadirur	3.000	0	3.00	0.24	0	0.24	0.000	0	0.00	3.24
2	Mokeri	2.000	1	3.00	0.41	0	0.41	0.000	0	0.00	3.41
3	Chokli	0.142	3	3.14	0.00	0	0.00	0.000	0	0.00	3.14
4	Panniyannur	0.000	1.498	1.50	0.05	0	0.05	0.000	0	0.00	1.55
Panoor Total		**5.142**	**5.498**	**10.640**	**0.693**	**0.000**	**0.693**	**0.000**	**0.000**	**0.000**	**11.333**

TABLE 7

PANCHAYATH WISE PADDY AREA 2024-25 Unit:Ha

Block	Panchayat / Municipality / Corporation Zone	AUTUMN			WINTER			SUMMER			GRAND TOTAL
		Wet	Dry	TOTAL	Wet	Dry	TOTAL	Wet	Dry	TOTAL	
1	Eranholi	1.000	3	4.00	0.02	0	0.02	0.000	0	0.00	4.02
2	New - Mahe	0.000	0	0.00	0.00	0	0.00	0.000	0	0.00	0.00
3	Pinarayi	8.000	0	8.00	2.00	0	2.00	0.000	0	0.00	10.00
4	Dharmadam	10.000	0	10.00	0.41	0	0.41	0.000	0	0.00	10.41
5	Vengad	18.000	1	19.00	8.00	0	8.00	0.000	0	0.00	27.00
6	Anjarakandy	8.000	0	8.00	4.29	0	4.29	0.000	0	0.00	12.29
7	Muzhappilangad	7.502	0	7.50	0.00	0	0.00	0.000	0	0.00	7.50
Thalassery Total		**52.502**	**4.000**	**56.502**	**14.712**	**0.000**	**14.712**	**0.000**	**0.000**	**0.000**	**71.214**
1	Azhikode	37.073	0.097	37.17	0.00	0	0.00	0.607	0	0.607	37.78
2	Chirakkal	0.000	0	0.00	0.69	0	0.69	0.000	0	0.00	0.69
3	Pappinisseri	28.020	0	28.02	7.00	0	7.00	0.000	0	0.00	35.02
4	Valapattanam	0.000	0	0.00	0.00	0	0.00	0.000	0	0.00	0.00
Kannur Total		**65.093**	**0.097**	**65.190**	**7.692**	**0.000**	**7.692**	**0.607**	**0.000**	**0.607**	**73.489**
1	Cheruthazham	56.073	0.607	56.68	225.00	0	225.00	0.000	0	0.00	281.68
2	Ezhome	95.000	0	95.00	23.00	0	23.00	0.000	0	0.00	118.00
3	Madayi	23.599	0	23.60	0.00	0	0.00	0.000	0	0.00	23.60
4	Cherukunnu	75.000	0	75.00	0.00	0	0.00	0.000	0	0.00	75.00
5	Kannapuram	80.000	0.028	80.03	20.00	0	20.00	0.000	0	0.00	100.03
6	Mattool	10.000	0	10.00	0.00	0	0.00	0.000	0	0.00	10.00
7	Kalliasseri	50.000	0	50.00	12.02	0	12.02	0.000	0	0.00	62.02
8	Narath	40.121	0	40.12	12.19	0	12.19	0.000	0	0.00	52.31
Kalliassery Total		**429.793**	**0.635**	**430.428**	**292.210**	**0.000**	**292.210**	**0.000**	**0.000**	**0.000**	**722.638**
1	Chembilode	0.040	0	0.04	7.04	0	7.04	0.000	0	0.00	7.08
2	Munderi	15.000	0	15.00	48.98	0	48.98	0.000	0	0.00	63.98
3	Kadambur	0.000	0	0.00	1.00	0	1.00	0.000	0	0.00	1.00
4	Peralasseri	10.000	0	10.00	15.08	0	15.08	0.000	0	0.00	25.08
5	Kolachery	54.118	0	54.12	34.01	0	34.01	0.000	0	0.00	88.13

TABLE 7

PANCHAYATH WISE PADDY AREA 2024-25 Unit:Ha

Block	Panchayat / Municipality / Corporation Zone	AUTUMN			WINTER			SUMMER			GRAND TOTAL
		Wet	Dry	TOTAL	Wet	Dry	TOTAL	Wet	Dry	TOTAL	
Edakkad Total		**79.158**	**0.000**	**79.158**	**106.114**	**0.000**	**106.114**	**0.000**	**0.000**	**0.000**	**185.272**
1	Kadannapalli-Panapuzha	10.162	0.121	10.28	50.02	0	50.02	0.000	0	0.00	60.30
2	Pattuvam	150.061	0.06	150.12	10.26	0	10.26	0.000	0	0.00	160.39
3	Kurumathur	70.226	0.101	70.33	12.21	0	12.21	0.000	0	0.00	82.53
4	Chengalayi	10.004	0.1	10.10	39.02	0	39.02	0.000	0	0.00	49.12
5	Naduvil	0.000	1.551	1.55	0.00	0	0.00	0.000	0	0.00	1.55
6	Alakode	0.000	0	0.00	0.00	0	0.00	0.000	0	0.00	0.00
7	Udayagiri	0.000	0.4	0.40	0.00	0	0.00	0.000	0	0.00	0.40
8	Chapparapadavu	7.931	0.08	8.01	0.16	0	0.16	0.000	0	0.00	8.17
9	Pariyaram	150.952	0.1	151.05	30.01	0	30.01	0.000	0	0.00	181.06
Taliparamba Total		**399.336**	**2.513**	**401.849**	**141.676**	**0.000**	**141.676**	**0.000**	**0.000**	**0.000**	**543.525**
1	Kunhimangalam	56.198	0	56.20	4.71	0	4.71	0.000	0	0.00	60.91
2	Karivellur - Peralam	69.028	0.5	69.53	192.08	0	192.08	0.000	0	0.00	261.61
3	Ramanthali	42.567	0	42.57	6.50	0	6.50	0.000	0	0.00	49.07
4	Eramam- Kuttoor	6.004	0.57	6.57	60.02	0	60.02	0.000	0	0.00	66.60
5	Peringome - Vayakkara	1.311	1.301	2.61	27.51	0	27.51	0.000	0	0.00	30.12
6	Cherupuzha	0.000	0.08	0.08	0.00	0	0.00	0.000	0	0.00	0.08
7	Kankol -Alappadamba	15.206	0.4	15.61	83.05	0	83.05	0.000	0	0.00	98.66
Payyannur Total		**190.314**	**2.851**	**193.165**	**373.876**	**0.000**	**373.876**	**0.000**	**0.000**	**0.000**	**567.041**
1	Kuttiatoor	14.810	0	14.81	125.05	0	125.05	0.324	0	0.32	140.19
2	Mayyil	160.065	0	160.07	200.08	0	200.08	0.000	0	0.00	360.15
3	Irikkur	0.599	0.04	0.64	1.82	0	1.82	0.000	0	0.00	2.46
4	Malappattam	0.802	0	0.80	26.64	0	26.64	0.000	0	0.00	27.44
5	Padiyoor	1.741	0	1.74	32.01	0	32.01	0.061	0	0.06	33.82
6	Ulikkal	1.032	0	1.03	26.01	0	26.01	0.000	0	0.00	27.04
7	Payyavoor	0.000	0.201	0.20	0.00	0	0.00	0.000	0	0.00	0.20
8	Eruvessy	0.000	0	0.00	0.30	0	0.30	0.000	0	0.00	0.30

TABLE 7

PANCHAYATH WISE PADDY AREA 2024-25 Unit:Ha

Block	Panchayat / Municipality / Corporation Zone	AUTUMN			WINTER			SUMMER			GRAND TOTAL
		Wet	Dry	TOTAL	Wet	Dry	TOTAL	Wet	Dry	TOTAL	
Irikkur Total		**179.049**	**0.241**	**179.290**	**411.921**	**0.000**	**411.921**	**0.385**	**0.000**	**0.385**	**591.596**
Blocks Total		**1453.893**	**25.705**	**1479.598**	**1484.781**	**0.000**	**1484.781**	**1.194**	**0.000**	**1.194**	**2965.573**
1	kuthuparamba	3.603	0.198	3.80	0.23	0	0.23	0.000	0	0.00	4.04
2	Thalassery	0.008	0	0.01	1.00	0.004	1.00	0.000	0	0.00	1.01
3	Mattanur	7.555	0.162	7.72	9.39	0	9.39	0.000	0	0.00	17.10
4	Panoor	3.000	2.502	5.50	1.46	0	1.46	0.000	0	0.00	6.96
5	Iritty	1.822	0	1.82	10.84	0	10.84	0.000	0	0.00	12.66
6	Taliparamba	10.004	1.821	11.83	4.00	0	4.00	0.000	0	0.00	15.83
7	Payyannur	110.044	0.4	110.44	90.04	0	90.04	0.000	0	0.00	200.48
8	Anthoor	150.061	0	150.06	50.02	0	50.02	0.000	0	0.00	200.08
9	Sreekandapuram	0.000	0	0.00	33.01	0	33.01	0.000	0	0.00	33.01
Muncipality Total		**286.097**	**5.083**	**291.180**	**199.988**	**0.004**	**199.992**	**0.000**	**0.000**	**0.000**	**491.172**
1	Kannur Corporation-1	0.000	0	0.00	0.00	0	0.00	0.000	0	0.00	0.00
2	Kannur Corporation-2	12.198	0	12.20	45.20	0	45.20	0.000	0	0.00	57.40
3	Kannur Corporation-3	0.810	0	0.81	50.00	0	50.00	0.000	0	0.00	50.81
Corporation total		**13.008**	**0.000**	**13.008**	**95.202**	**0.000**	**95.202**	**0.000**	**0.000**	**0.000**	**108.210**
District Total		**1752.998**	**30.788**	**1783.786**	**1779.971**	**0.004**	**1779.975**	**1.194**	**0.000**	**1.194**	**3564.955**
KASARAGOD											
1	Madhur	9.910	0.06	9.97	9.71	0	9.71	9.170	0	9.17	28.85
2	Mogral Puthur	6.100	0	6.10	6.62	0	6.62	0.230	0	0.23	12.95
3	Chengala	59.000	0	59.00	2.70	0	2.70	0.000	0	0.00	61.70
4	Chemnad	17.810	0	17.81	0.21	0	0.21	0.000	0	0.00	18.02
5	Badiadka	37.610	0.45	38.06	0.99	0	0.99	2.250	0	2.25	41.30
6	Kumbala	74.750	0.24	74.99	16.87	0	16.87	3.440	0	3.44	95.30

TABLE 7

PANCHAYATH WISE PADDY AREA 2024-25 Unit:Ha

Block	Panchayat / Municipality / Corporation Zone	AUTUMN			WINTER			SUMMER			GRAND TOTAL
		Wet	Dry	TOTAL	Wet	Dry	TOTAL	Wet	Dry	TOTAL	
Kasaragod Total		**205.180**	**0.750**	**205.930**	**37.100**	**0.000**	**37.100**	**15.090**	**0.000**	**15.090**	**258.120**
1	Bedadka	57.190	0	57.19	0.00	0	0.00	0.000	0	0.00	57.19
2	Kuttikkol	13.570	1.62	15.19	0.00	0	0.00	0.070	0	0.07	15.26
3	Muliyar	19.010	0	19.01	0.39	0	0.39	0.000	0	0.00	19.40
4	Karadka	1.350	0.1	1.45	11.87	0	11.87	0.000	0	0.00	13.32
5	Delampady	43.720	0.86	44.58	10.55	0	10.55	0.000	0	0.00	55.13
6	Bellur	28.950	0	28.95	0.00	0	0.00	0.550	0	0.55	29.50
7	Kumbdaje	27.130	0	27.13	1.76	0	1.76	0.540	0	0.54	29.43
Karaduka Total		190.920	2.58	193.50	24.57	0	24.57	**1.16**	**0**	**1.16**	219.23
1	Manjeshwar	35.000	0	35.00	6.83	0	6.83	0.000	0	0.00	41.83
2	Vorkady	47.210	0	47.21	2.91	0	2.91	0.810	0	0.81	50.93
3	Meenja	42.840	0	42.84	20.03	0	20.03	9.310	0	9.31	72.18
4	Mangalpady	6.340	0	6.34	35.87	0	35.87	3.360	0	3.36	45.57
5	Paivelike	34.290	0.07	34.36	8.19	0	8.19	3.230	0	3.23	45.78
6	Puthige	60.720	0.61	61.33	3.72	0	3.72	3.440	0	3.44	68.49
7	Enmakaje	14.490	0.41	14.90	2.38	0	2.38	0.000	0	0.00	17.28
Manjeswar Total		**240.890**	**1.090**	**241.980**	**79.930**	**0.000**	**79.930**	**20.150**	**0.000**	**20.150**	**342.060**
1	Balal	1.660	1.62	3.28	0.00	0	0.00	0.000	0	0.00	3.28
2	Kodom-Belur	30.360	0	30.36	1.49	0	1.49	0.000	0	0.00	31.85
3	Kallar	8.090	0	8.09	0.00	0	0.00	0.000	0	0.00	8.09
4	Panathady	2.430	2.55	4.98	0.00	0	0.00	0.120	0	0.12	5.10
5	East Eleri	0.000	0	0.00	0.00	0	0.00	0.000	0	0.00	0.00
6	Kinanur Karinthalam	22.980	0.36	23.34	11.95	0	11.95	0.000	0	0.00	35.29
7	West Eleri	0.690	0	0.69	0.00	0	0.00	0.000	0	0.00	0.69
Parappa Total		**66.210**	**4.530**	**70.740**	**13.440**	**0.000**	**13.440**	**0.120**	**0.000**	**0.120**	**84.300**
1	Ajanur	48.980	1.58	50.56	25.50	0	25.50	0.000	0	0.00	76.06
2	Madikai	34.820	1.62	36.44	0.00	0	0.00	35.020	0	35.02	71.46

TABLE 7

PANCHAYATH WISE PADDY AREA 2024-25 Unit:Ha

Block	Panchayat / Municipality / Corporation Zone	AUTUMN			WINTER			SUMMER			GRAND TOTAL
		Wet	Dry	TOTAL	Wet	Dry	TOTAL	Wet	Dry	TOTAL	
3	Pallikkara	111.330	0.81	112.14	9.57	0	9.57	0.000	0	0.00	121.71
4	Pullur Periya	59.530	0.34	59.87	7.09	0	7.09	0.040	0	0.04	67.00
5	Uduma	39.670	1.01	40.68	0.59	0	0.59	0.000	0	0.00	41.27
Kanhangad Total		**294.330**	**5.360**	**299.690**	**42.750**	**0.000**	**42.750**	**35.060**	**0.000**	**35.060**	**377.500**
1	Cheruvathur	15.790	0	15.79	24.29	0	24.29	0.000	0	0.00	40.08
2	Padanna	18.220	0	18.22	28.32	0	28.32	8.100	0	8.10	54.64
3	Kayyur-Cheemeni	21.050	0	21.05	57.90	0	57.90	0.000	0	0.00	78.95
4	Pilicode	64.980	0	64.98	120.65	0	120.65	0.000	0	0.00	185.63
5	Trikaripur	45.340	0	45.34	64.77	0	64.77	5.060	0	5.06	115.17
6	Valiyaparamba	3.490	0	3.49	0.25	0.02	0.27	0.000	0	0.00	3.76
Nileshwar Total		**168.870**	**0.000**	**168.870**	**296.180**	**0.020**	**296.200**	**13.160**	**0.000**	**13.160**	**478.230**
Blocks Total		**1166.400**	**14.310**	**1180.710**	**493.970**	**0.020**	**493.990**	**84.740**	**0.000**	**84.740**	**1759.440**
1	Kanhangad	93.120	0.2	93.32	42.24	0	42.24	18.540	0	18.54	154.10
2	Kasaragod	0.010	0	0.01	35.00	0	35.00	0.000	0	0.00	35.01
3	Nileswar	32.430	0	32.43	2.91	0	2.91	0.080	0	0.08	35.42
Municipality Total		**125.560**	**0.200**	**125.760**	**80.150**	**0.000**	**80.150**	**18.620**	**0.000**	**18.620**	**224.530**
District Total		**1291.960**	**14.510**	**1306.470**	**574.120**	**0.020**	**574.140**	**103.360**	**0.000**	**103.360**	**1983.970**
STATE TOTAL		**41326.93**	**100.8**	**41427.74**	**68648.5**	**47.98**	**68696.505**	**66384.9**	**14.26**	**66399.2**	**176523.4**

TABLE 8

Area and Production of Registered GI TAG Autumn paddy 2024-25

Name of District	Name of Block	Name of Panchayath/Municipality/Corporation	Registered G I	Area (ha)	Production of Rice in tonnes
Alappuzha	Thycattusseri	Thycattusseri	Pokkali	4.000	2.838
Alappuzha				**4.000**	**2.838**
Kottayam	Vaikkom	Chembu	Navara	0.142	0.191
Kottayam				**0.142**	**0.191**
Ernakulam	Palluruthy	Chellanam	Pokkali	0.405	0.348
	Vypin	Edavanakkad		0.405	0.355
Ernakulam				**0.810**	**0.703**
Palakkad	Alathur	Kizhakkancherry	PalakkadanMatta	465.599	884.924
		Vadakkencherry		465.794	1828.641
		Kannambra		379.308	1149.330
		Puducode		284.198	844.175
		Tarur		505.680	1192.186
		Kavasserry		627.198	2079.598
		Alathur		461.138	1006.948
		Erimayur		1026.781	2812.633
	Kuzhalmannam	Kuzhalmannam		1100.162	3447.827
		Kottayi		649.899	1927.059
		Mathur		932.960	3037.686
		Kuthanur		777.599	1982.668
		Peringottukurissi		591.700	958.669
		Thenkurissi		824.316	2570.506
		Kannadi		783.749	1986.139
	Chittur	Eruthenpathy		4.858	13.403
		Kozhinjanpara		136.032	618.106
		Nalleppilly		840.081	3271.860
		Perumatty		807.692	3670.002
		Vadakarapathy		1.619	6.833
		Elappully		1215.000	3312.439
		Polpully		597.405	2001.629

TABLE 8

Area and Production of Registered GI TAG Autumn paddy 2024-25

Name of District	Name of Block	Name of Panchayath/Municipality/Corporation	Registered G I	Area (ha)	Production of Rice in tonnes
Palakkad	Kollengode	Koduvayur	Palakkadan Matta	608.097	2763.079
		Vadavannur		710.931	3345.707
		Kollengode		882.186	3865.328
		Pudunagaram		218.219	991.544
		Muthalamada		450.607	2047.475
		Pattencherry		866.802	3938.584
		Peruvemba		741.000	2501.174
	Nemmara	Melarcode		717.802	2150.758
		Vandazhy		475.198	681.080
		Elavancherry		855.061	4023.994
		Pallassena		1127.126	4755.629
		Ayilur		522.672	2290.105
		Nemmara		662.348	2902.100
	Ottappalam	Ambalapara		137.976	286.603
		Ananganadi		6.000	11.859
		Chalavara		1.822	2.102
		Lakkidi-Perur		122.000	263.161
		Vaniyamkulam		12.741	26.464
		Nellaya		2.632	5.144
		Vallappuzha		5.049	8.705
		Thrikkadeeri		2.121	4.073
	Pattambi	Koppam		10.559	40.524
		Ongallur		103.000	233.662
		Muthuthala		5.344	14.309
		Parudur		52.065	101.388
		Thiruvegappura		23.000	41.805
		Vilayur	Navara	0.320	0.368
		Vilayur	Palakkadan Matta	10.000	27.423
	Sreekrishnapuram	Kadampazhipuram		4.854	7.582
		Pookkottukavu		5.336	9.553
		Sreekrishnapuram		2.259	3.048

TABLE 8

Area and Production of Registered GI TAG Autumn paddy 2024-25

Name of District	Name of Block	Name of Panchayath/Municipality/Corporation	Registered G I	Area (ha)	Production of Rice in tonnes
Palakkad	Thrithala	Anakkara	Palakkadan Matta	9.000	15.426
		Chalissery		9.312	20.498
		Kapur		6.883	19.349
		Nagalasserry		15.899	30.978
		Pattithara		30.000	58.407
		Thirumittakkode		14.575	33.310
		Thrithala		91.053	270.461
	Palakkad	Keralassery		4.000	12.689
		Kongad		0.320	0.665
		Mankara		201.401	491.552
		Mannur		128.251	306.356
		Parali		291.401	794.440
		Pirayiri		291.000	807.932
		Mundur		77.599	195.440
	Malampuzha	Akathethara		49.502	130.234
		Puduppariyaram		253.802	863.267
		Malampuzha		144.000	438.948
		Kodumbu		617.401	2234.661
		Marutharoad		324.000	983.005
		Pudusserry		475.000	1364.546
	Municipality	Ottappalam		52.040	95.922
		Pattambi		20.700	52.902
		Shornur		34.000	76.961
		Chittur-Thathamangalam		353.036	1374.970
		Palakkad		68.000	227.232
Palakkad				**26386.069**	**88847.742**
Kozhikode	Chelannur	Kakkodi	Navara	0.040	0.016
	Municipality	Ramanattukara		0.028	0.012
Kozhikode				**0.069**	**0.027**
Kannur	Kallyasseri	Ezhome	Ezhome	4.000	3.633
		Kannapuram		2.000	3.587
		Kannapuram	Navara	0.405	0.526

TABLE 8

Area and Production of Registered GI TAG Autumn paddy 2024-25

Name of District	Name of Block	Name of Panchayath/Municipality/Corporation	Registered G I	Area (ha)	Production of Rice in tonnes
Kannur	Payyannur	KankolAlapadamba		0.040	0.066
		Ramanthali	Kaippad Rice	5.004	8.213
	Edakkad	Kolachery		0.405	0.788
Kannur				**11.854**	**16.813**
Kasaragod	Kanhangad	PullurPeria	Ezhom	0.324	0.821
	Nileswaram	Piliccode		0.243	0.624
		Piliccode	Navara	0.008	0.009
		Nileswaram Municipality	Jeerakasala	0.061	0.056
	Manjeswaram	Mangalpady		0.466	1.544
Kasaragod				**1.101**	**3.054**
STATE TOTAL				**26404.045**	**88871.368**

TABLE 8

Area and Production of Registered GI TAG Winter paddy 2024-25

Name of District	Name of Block	Name of Panchayath/Municipality/ Corporation	Registered G I	Area (ha)	Production of rice in tonnes
Alappuzha				**0.000**	**0.000**
Kottayam				**0.000**	**0.000**
Ernakulam				**0.000**	**0.000**
Thrissur	Vellangallur	Vellangallur	Navara	0.200	**0.092**
	Wadakkanchery	Desamangalam		0.200	**0.011**
	Puzhakkal	Avanur		0.160	0.164
		Mulamkunnathukavu		0.500	0.361
Thrissur				**1.060**	**0.629**
Palakkad	Alathur	Kizhakkancherry	Palakkadan Matta	290.000	**1137.556**
		Vadakkencherry		183.356	**598.072**
		Kannambra		382.000	**1472.896**
		Kannambra		0.405	**0.732**
		Puducode		302.000	**1009.570**
		Tarur		9.000	**38.651**
		Kavasserry		21.300	**85.720**
		Alathur		14.000	**48.401**
		Erimayur		14.231	**62.528**
	Kuzhalmannam	Kuzhalmannam		271.251	**1253.642**
		Kottayi		5.000	**16.552**
		Mathur		8.000	**27.003**
		Kuthanur		10.000	**37.999**

TABLE 8

Area and Production of Registered GI TAG Winter paddy 2024-25

Name of District	Name of Block	Name of Panchayath/Municipality/ Corporation	Registered G I	Area (ha)	Production of rice in tonnes
Palakkad	Kuzhalmannam	Peringottukurissi	Palakkadan Matta	189.688	**788.029**
		Thenkurissi		32.000	**132.939**
	Nemmara	Melarcode		28.000	**109.051**
		Vandazhy		502.000	**1939.170**
	Attappady	Agali I&II	Navara	0.219	**0.327**
	Chittur	Eruthenpathy	Palakkadan Matta	11.000	**35.511**
		Kozhinjanpara		24.089	**82.092**
		Nalleppilly		76.518	**260.763**
		Perumatty		24.089	**80.134**
		Vadakarapathy		53.036	**180.741**
	Kollengode	Koduvayur		395.951	**1542.110**
		Vadavannur		494.737	**1766.279**
		Kollengode		254.858	**827.163**
		Pudunagaram		0.000	**0.000**
		Muthalamada		5.000	**17.851**
		Pattencherry		0.000	**0.000**
	Nemmara	Elavancherry		693.117	**2474.525**
		Pallassena		902.429	**3148.574**
		Ayilur		0.000	**0.000**
		Nemmara		225.101	**803.642**
	Municipality	Chittur-Thathamangalam		44.939	**149.500**

TABLE 8

Area and Production of Registered GI TAG Winter paddy 2024-25

Name of District	Name of Block	Name of Panchayath/Municipality/ Corporation	Registered G I	Area (ha)	Production of rice in tonnes
Palakkad	Ottappalam	Ambalapara	Palakkadan Matta	81.377	**237.282**
		Ananganadi		53.077	**159.349**
		Chalavara		71.984	**191.581**
		Lakkidi-Perur		214.794	**756.391**
		Vaniyamkulam		77.733	**172.364**
		Nellaya		44.939	**123.963**
		Vallappuzha		63.968	**176.470**
		Thrikkadeeri		40.202	**97.860**
	Pattambi	Koppam		73.684	**198.598**
		Ongallur		100.717	**289.244**
		Muthuthala		40.891	**111.099**
		Parudur		95.749	**295.223**
		Thiruvegappura		53.482	**104.167**
		Kulukallur		91.652	**245.416**
		Vilayur		159.628	**621.706**
	Sreekrishnapuram	Kadampazhipuram		57.085	**140.815**
		Karimpuzha		10.526	**53.578**
		Pookkottukavu		21.101	**66.298**
		Sreekrishnapuram		14.259	**29.631**
		Vellinezhi		22.874	**53.841**

TABLE 8

Area and Production of Registered GI TAG Winter paddy 2024-25

Name of District	Name of Block	Name of Panchayath/Municipality/ Corporation	Registered G I	Area (ha)	Production of rice in tonnes
Palakkad	Thrithala	Anakkara	Palakkadan Matta	51.943	**126.440**
		Chalissery		105.000	**369.957**
		Kapur		98.648	**216.120**
		Nagalasserry		81.781	**251.841**
		Pattithara		89.595	**225.364**
		Thirumittakkode		147.146	**420.270**
		Thrithala		100.162	**260.073**
	Municipality	Ottappalam		104.453	**335.760**
		Cherpulassery		18.219	**54.695**
		Pattambi		36.664	**123.759**
		Shornur		100.000	**178.507**
	Palakkad	Keralassery		138.866	**345.778**
		Kongad		52.146	**143.924**
		Mankara		244.097	**766.885**
		Mannur		171.571	**467.751**
		Parali		395.599	**1217.186**
		Pirayiri		288.117	**860.297**
		Mundur		223.348	**695.892**
		Mundur	Navara	0.223	**0.202**
	Malampuzha	Akathethara	Palakkadan Matta	60.000	**278.860**
		Puduppariyaram	Palakkadan Matta	189.000	**793.170**
		Malampuzha		148.502	**525.924**
		Kodumbu		287.101	**1215.075**
		Marutharoad		**243.599**	**933.568**

TABLE 8

Area and Production of Registered GI TAG Winter paddy 2024-25

Name of District	Name of Block	Name of Panchayath/Municipality/ Corporation	Registered G I	Area (ha)	Production of rice in tonnes
Palakkad	Malampuzha	Pudusserry	Palakkadan Matta	337.502	**863.162**
	Chittur	Elappully		935.069	**3374.743**
		Elappully	Navara	0.081	**0.076**
		Polpully	Palakkadan Matta	60.121	**201.529**
		Polpully	Navara	0.202	**0.146**
	Kollengode	Peruvemba	Palakkadan Matta	491.401	**1964.890**
	Kuzhalmannam	Kannadi		716.401	**2771.559**
	Municipality	Palakkad		64.599	**226.438**
Palakkad				**12838.194**	**44462.443**
Malappuram	Vengara	Edarikode	Navara	0.405	**0.210**
Malappuram				**0.405**	**0.210**
Kozhikode	Koduvally	Kodenchery	Navara	0.2024291	**0.443475**
	Balussery	Ulliyeri		0.202	**0.335**
	Panthayani	Atholi		0.324	**0.191**
	Panthayani	Atholi	Kaipad	0.304	**0.662**
Kozhikode				**1.032**	**1.631**
Wayanadu	Kalpetta	Pozhuthana	Ghandakashala	0.280	**0.493**
		Meppadi		**0.5000**	**0.8672**
		Muttil		**0.560**	**1.030**
		Kottathara	Jeerakashala	0.100	0.158
		Kottathara	Ghandakashala	2.620	**4.796**
		Kottathara	Navara	0.020	**0.016**
		Padinjarethara	Ghandakashala	14.80	**27.23**
		Thariyode	Ghandakashala	0.12	**0.222066**

TABLE 8

Area and Production of Registered GI TAG Winter paddy 2024-25

Name of District	Name of Block	Name of Panchayath/Municipality/ Corporation	Registered G I	Area (ha)	Production of rice in tonnes
Wayanadu	Kalpetta	Vengappally	Ghandakashala	0.400	**0.076**
	Sulthan Bathery	Ambalavayal	Jeerakashala	0.100	**0.145**
		Ambalavayal	Ghandakashala	0.440	**0.694**
		Nenmeni	Jeerakashala	2.000	**3.416**
		Nenmeni	Ghandakashala	3.000	**5.486**
		Noolpuzha	Jeerakashala	1.000	**1.445**
		Noolpuzha	Ghandakashala	11.000	**22.667**
		Meenangadi		5.000	**8.771**
	Panamaram	Poothadi		3.000	**5.486**
		Pulpally		6.000	**11.005**
		Mullankolly		2.000	**4.008**
		Panamaram		2.000	**3.627**
		Kaniyambetta		12.620	**23.192**
	Mananthavady	Thondernad		0.500	**0.869**
		Vellamunda		4.000	**6.833**
		Edavaka		4.000	**7.148**
		Thirunelly		15.000	**32.062**
		Thirunelly	Jeerakashala	0.750	**1.278**
		Thirunelly	Navara	0.250	**0.263**
		Thavinjal	Ghandakashala	3.000	**5.834**
	Mananthavady Muncipality	Mananthavady Muncipality		3.000	**5.598**
	Sulthan Bathery Muncipality	Sulthan Bathery Muncipality		5.400	**11.399**
	Kalpetta Muncipality	Kalpetta Muncipality		1.210	**2.226**
Wayanadu				**104.670**	**198.334**
Kannur	Kalliassery	Cheruthazham	Navara	0.121	**0.118**
	Kalliassery	Narath		0.081	**0.079**
	Kalliassery	Kannapuram	Navara	0.081	**0.092**
	Taliparamba	Anthoor M		0.162	**0.131**
	Payyannur	Payyannur M		0.020	**0.018**
Kannur				0.466	**0.439**
Kasaragod	Nileswaram	Piliccode	Navara	0.008	**0.009**
Kasaragod				**0.008**	**0.009**
STATE TOTAL				12945.835	**44663.694**

Table 8

Area and Production of Registered GI TAG Summer Paddy 2024-25

Name of District	Name of Block	Name of Panchayath/ Municipality/ Corporation	Registered G I	Area (ha)	Production of Rice in tonnes
Alappuzha				**0.000**	**0.000**
Kottayam	Vaikkom	T V Puram	Navara	0.202	0.263
Kottayam				**0.202**	**0.263**
Ernakulam				**0.000**	**0.000**
Thrissur				**0.000**	**0.000**
Palakkad	Alathur	Kizhakkancherry	Palakkadan Matta	199.919	781.609
		Vadakkencherry		264.599	1004.083
		Tarur		519.332	2231.309
		Kavasserry		645.482	2459.905
		Alathur		441.000	1822.527
		Erimayur		1108.802	4992.123
	Kuzhalmannam	Kuzhalmannam		895.429	3696.670
		Kottayi		651.599	2522.131
		Mathur		918.879	5214.839
		Kuthanur		785.838	3446.746
		Peringottukurissi		445.899	2077.021
		Thenkurissi		955.093	4516.454
	Nemmara	Melarcode		706.000	3156.146
	Chittur	Kozhinjanpara		95.951	398.602
		Nalleppilly		719.838	2861.958
		Perumatty		760.121	2960.442
		Vadakarapathy		4.251	15.177
	Kollengode	Koduvayur		153.036	596.030
		Vadavannur		215.992	876.274
		Kollengode		578.340	2346.311
		Pudunagaram		206.883	839.318
		Muthalamada		415.992	1620.162
		Pattencherry		871.660	3394.850
	Nemmara	Elavancherry		0.405	0.788
		Pallassena		190.081	786.560
		Ayilur		560.729	2274.863
		Nemmara		519.838	2108.970
	Municipality	Chittur-Thathamangalam		297.490	1182.771

Table 8

Area and Production of Registered GI TAG Summer Paddy 2024-25

Name of District	Name of Block	Name of Panchayath/ Municipality/ Corporation	Registered G I	Area (ha)	Production of Rice in tonnes
Palakkad	Thrithala	Pattithara	Palakkadan Matta	105.441	363.288
		Pattithara	Navara	1.559	1.459
		Thirumittakkode	Navara	0.567	0.483
		Thrithala	Palakkadan Matta	27.688	142.011
		Thrithala	Navara	0.040	0.037
	Palakkad	Keralassery	Palakkadan Matta	19.619	47.757
		Mankara		12.551	30.551
		Parali		16.000	61.017
		Mundur		7.498	26.769
	Malampuzha	Akathethara		27.000	92.012
		Puduppariyaram		45.000	146.051
		Kodumbu		288.000	1028.200
	Chittur	Elappully		179.296	640.110
		Polpully		422.190	1575.790
	Kollengode	Peruvemba		210.599	786.044
	Kuzhalmannam	Kannadi		18.000	65.723
Palakkad				**15509.526**	**65191.939**
Malappuram	Areekode	Edavanna	Navara	0.061	0.095
	Tirurangadi	Vallikunnu		0.024	0.022
	Municipality	Tirurangadi Muncipality		0.526	0.788
Malappuram				**0.611**	**0.905**
Kozhikode	Kozhikode	Olavanna	Navara	0.097	0.105
	Chelannur	Kakkur		0.202	0.283
	Chelannur	Kakkodi		0.117	0.151
	Kunnamangalam	Chathamangalam		0.931	1.511
		Peruvayal		0.162	0.171
	Municipality	Ramanattukara		0.061	0.105
	Perambra	Perambra		0.202	0.210
	Thodannur	Thiruvalloor		0.061	0.059
	Meladi	Thikkodi	Ezhom 5	24.000	25.229
Kozhikode				**25.834**	**27.824**
Wayanad				**0.000**	**0.000**
Kannur				**0.000**	**0.000**
Kasaragod				**0.000**	**0.000**
STATE TOTAL				**15536.174**	**65220.931**

TABLE 9

ESTIMATED AREA AND PRODUCTION OF RICE - AUTUMN- 2024-25

Area in hectare & Production in tonnes

Sl. No.	District	High Yielding						Local Varities						Total	
		Irrigated		Unirrigated		Total		Irrigated		Unirrigated		Total		Area	Production
		Area	Production	Area	Production	Area	Production	Area	Production	Area	Production	Area	Production		
1	2	3	4	5	6	7	8	9	10	11	12	13	14	15	16
1	Thiruvananthapuram	630.46	1650.642	0	0	630.46	1650.642	0.26	0.564	0	0	0.26	0.564	630.72	1651.206
2	Kollam	3.08	4.68	116.21	243.567	119.29	248.247	0	0	0.17	0.334	0.17	0.334	119.46	248.581
3	Pathanamthitta	7.77	3.32	0	0	7.77	3.32	0	0	0	0	0	0	7.77	3.32
4	Alappuzha	5907.73	20383.752	71.78	122.974	5979.51	20506.726	0	0	119.34	110.673	119.34	110.67	6098.85	20617.399
5	Kottayam	510.97	1352.571	0	0	510.97	1352.571	0.39	0.549	0	0	0.39	0.549	511.36	1353.12
6	Idukki	16.09	25.747	0	0	16.09	25.747	0	0	0	0	0	0	16.09	25.747
7	Eranakulam	351.31	787.594	196.98	218.084	548.29	1005.678	0	0	5.86	5.355	5.86	5.355	554.15	1011.033
8	Thrissur	254.39	577.97	1194.45	2028.735	1448.84	2606.705	72.5	127.079	0.4	0.586	72.9	127.67	1521.74	2734.37
9	Palakkad	3592.95	11853.822	25087.61	68747.404	28680.56	80601.226	0.06	0.066	8.68	9.975	8.74	10.041	28689.3	80611.267
10	Malappuram	1.33	3.596	123.74	247.69	125.07	251.286	0	0	0.4	0.481	0.4	0.481	125.47	251.767
11	Kozhikode	0.89	0.843	4.37	5.668	5.26	6.511	0	0	1.8	0.903	1.8	0.903	7.06	7.414
12	Wayanad	0	0	0	0	0.00	0	0	0	0	0	0	0	0	0
13	Kannur	0	0	1625.96	3456.974	1625.96	3456.974	0	0	127.04	199.788	127.04	199.79	1753	3656.762
14	Kasaragod	0	0	1239.28	3015.471	1239.28	3015.471	0	0	52.68	102.427	52.68	102.43	1291.96	3117.898
KERALA STATE		**11276.97**	**36644.537**	**29660.38**	**78086.567**	**40937.35**	**114731.104**	**73.21**	**128.258**	**316.37**	**430.522**	**389.58**	**558.78**	**41326.93**	**115289.884**

TABLE - 10

ESTIMATED AREA AND PRODUCTION OF RICE - WINTER 2024-25

Area in hectare & Production in tonnes

Sl. No.	District	High Yielding						Local Verities						Total	
		Irrigated		Unirrigated		Total		Irrigated		Unirrigated		Total			
		Area	Production	Area	Production	Area	Production	Area	Production	Area	Production	Area	Production	Area	Production
1	2	3	4	5	6	7	8	9	10	11	12	13	14	15	16
1	Thiruvananthapuram	543.21	1306.498	0.00	0.000	543.21	1306.498	1.84	4.730	0.00	0.000	1.84	4.730	545.05	1311.228
2	Kollam	816.70	1750.887	0.00	0.000	816.70	1750.887	53.38	69.011	151.76	212.520	205.14	281.531	1021.84	2032.418
3	Pathanamthitta	772.80	1869.980	0.00	0.000	772.80	1869.980	1.20	0.646	0.00	0.000	1.20	0.646	774.00	1870.626
4	Alappuzha	7369.13	24198.035	32.68	94.161	7401.81	24292.196	0.00	0.000	30.22	32.003	30.22	32.003	7432.03	24324.199
5	Kottayam	7446.97	20776.106	0.00	0.000	7446.97	20776.106	3.46	4.217	0.00	0.000	3.46	4.217	7450.43	20780.323
6	Idukki	249.40	677.134	0.00	0.000	249.40	677.134	35.86	96.314	0.00	0.000	35.86	96.314	285.26	773.448
7	Eranakulam	2136.17	5215.960	0.00	0.000	2136.17	5215.960	10.64	21.785	0.00	0.000	10.64	21.785	2146.81	5237.745
8	Thrissur	13722.84	41996.932	109.26	276.439	13832.10	42273.371	20.78	20.854	2.48	2.042	23.26	22.896	13855.36	42296.267
9	Palakkad	19390.27	64283.131	40.74	95.174	19431.01	64378.305	43.14	77.663	0.88	0.497	44.02	78.160	19475.03	64456.465
10	Malappuram	5046.27	16411.966	872.85	2582.296	5919.12	18994.262	115.60	159.534	36.27	50.726	151.87	210.260	6070.99	19204.522
11	Kozhikode	62.72	131.694	92.11	146.242	154.83	277.936	34.63	39.912	632.22	534.467	666.85	574.379	821.68	852.315
12	Wayanad	5893.60	19406.026	0.00	0.000	5893.60	19406.026	522.350	1204.055	0.00	0.000	522.35	1204.055	6415.95	20610.081
13	Kannur	1424.94	3656.454	0.00	0.000	1424.94	3656.454	351.030	474.445	4.00	3.498	355.03	477.943	1779.97	4134.397
14	Kasaragod	281.54	675.452	1.00	2.358	282.54	677.810	243.08	471.347	48.50	76.309	291.58	547.656	574.12	1225.466
KERALA STATE		**65156.56**	**202356.255**	**1148.64**	**3196.670**	**66305.20**	**205552.925**	**1436.99**	**2644.513**	**906.33**	**912.062**	**2343.32**	**3556.575**	**68648.52**	**209109.500**

TABLE -11

ESTIMATED AREA AND PRODUCTION OF RICE - SUMMER 2024-25

Area in hectare & Production in tonnes

Sl. No.	District	High Yielding						Local Varities						Total	
		Irrigated		Unirrigated		Total		Irrigated		Unirrigated		Total			
		Area	Production	Area	Production	Area	Production	Area	Production	Area	Production	Area	Production	Area	Production
1	2	3	4	5	6	7	8	9	10	11	12	13	14	15	16
1	Thiruvananthapuram	139.77	370.601	0	0	139.77	370.601	0.45	0.664	0	0	0.45	0.664	140.22	371.265
2	Kollam	301.84	841.536	0	0	301.84	841.536	0	0	0	0	0	0	301.84	841.536
3	Pathanamthitta	2372.20	6374.687	0	0	2372.2	6374.687	2.1	6.037	0	0	2.1	6.037	2374.3	6380.724
4	Alappuzha	23329.62	57389.909	0	0	23329.62	57389.909	0	0	0	0	0	0	23329.62	57389.909
5	Kottayam	9697.61	26890.232	0	0	9697.61	26890.232	0.16	0.214	0	0	0.16	0.214	9697.77	26890.446
6	Idukki	1.75	3.391	0	0	1.75	3.391	0.61	1.267	0	0	0.61	1.267	2.36	4.658
7	Ernakulam	880.02	2059.915	0	0	880.02	2059.915	0.52	0.901	0	0	0.52	0.901	880.54	2060.816
8	Thrissur	8329.12	29313.346	0	0	8329.12	29313.346	1.37	2.718	0	0	1.37	2.718	8330.49	29316.064
9	Palakkad	17392.33	70067.282	0	0	17392.33	70067.282	5.22	5.856	0	0	5.22	5.856	17397.55	70073.138
10	Malappuram	2957.26	10024.315	6.05	19.473	2963.31	10043.788	2.61	6.383	0	0	2.61	6.383	2965.92	10050.171
11	Kozhikode	465.88	1025.422	1.06	0	466.94	1025.422	4.5	3.391	0.08	0	4.58	3.391	471.52	1028.813
12	Wayanad	384.80	1200.732	0	0	384.8	1200.732	3.44	7.689	0	0	3.44	7.689	388.24	1208.421
13	Kannur	0.87	1.155	0	0	0.87	1.155	0.32	0.398	0	0	0.32	0.398	1.19	1.553
14	Kasaragod	96.66	192.944	0	0	96.66	192.944	6.7	14.016	0	0	6.7	14.016	103.36	206.96
KERALA STATE		**66349.73**	**205755.467**	**7.11**	**19.473**	**66356.84**	**205774.940**	**28.00**	**49.534**	**0.08**	**0.000**	**28.08**	**49.534**	**66384.92**	**205824.474**

TABLE - 12

ESTIMATED PRODUCTIVITY 2024-25

Productivity in Kg/Ha

Sl. No.	Name of district	Rice (Wet+Dry)				Cholam /Jower	Ragi	Maize	Small millet	Wheat	Tur	Gram	Other Pulses	Canegur	Black Pepper	Cured Ginger	Cured Turmeric	Processed cardamom #
		Autumn	Winter	Summer	Total													
1	2	3	4	5	6	7	8	9	10	11	12	13	14	15	16	17	18	19
1	Thiruvananthapuram	2618	2406	2646	2533	1000	0	0	0	0	0	929	1106	0	323	3001	2541	0
2	Kollam	1952	1979	2788	2143	0	464	700	0	0	0	745	614	0	325	2577	2049	0
3	Pathanamthitta	451	2417	2687	2615	613	0	437	0	0	0	0	0	8862	286	4602	3381	125
4	Alappuzha	3375	3272	2460	2775	0	890	0	13	0	370	316	0	6836	230	3229	2559	0
5	Kottayam	2646	2789	2773	2776	0	510	0	0	0	682	123	0	6060	310	3985	3312	0
6	Idukki	1625	2708	1974	2643	0	1720	5121	741	0	0	0	117	8620	484	5094	4150	649
7	Eranakulam	1828	2440	2340	2320	1500	1799	2467	2000	0	0	594	1322	10090	216	2790	2785	0
8	Thrissur	1797	3052	3519	3135	0	1729	0	0	0	0	0	0	0	261	2816	2306	0
9	Palakkad	2810	3308	4027	3281	0	1696	3354	1276	0	1726	969	1349	11777	373	4696	3341	50
10	Malappuram	2004	3163	3389	3220	0	0	0	0	0	0	0	0	0	243	2576	2572	106
11	Kozhikode	666	1030	2182	1435	0	0	1252	0	0	0	695	571	0	239	2831	2915	82
12	Wayanad	0	3212	3113	3207	0	0	153	0	0	0	990	328	0	449	5634	3476	334
13	Kannur	2064	2323	1301	2193	634	802	4881	1800	0	7530	692	766	13001	510	5039	4462	0
14	Kasaragod	2412	2135	2002	2310	0	1983	3000	2000	0	1653	1136	1244	0	427	3331	3180	0
Kerala State Average		**2786**	**3045**	**3100**	**3005**	**939**	**1615**	**3117**	**1216**	**0**	**1533**	**750**	**594**	**8336**	**422**	**4659**	**3065**	**608**

#Spices Board

TABLE - 12

ESTIMATED PRODUCTIVITY 2024-25

Productivity in Kg/Ha

Sl. No.	Name of district	Arecanut	Lady's Finger	Clove (dry)	Nutmeg	Garlic	Jack (Nos/Ha)	Colocasia	Banana	Plantain	Pineapple	Pappaya	Raw cashew nuts	Tapioca	Sesamum	Tamarind
1	2	20	21	22	23	24	25	26	27	28	29	30	31	32	33	34
1	Thiruvananthapuram	395	14868	53	479		3563	11767	8205	8000	7491	10444	239	34899	844	2380
2	Kollam	581	25698	90	285		3897	12142	7529	5815	7589	11124	221	40296	675	1909
3	Pathanamthitta	458	18177	110	402		2780	13623	8047	6924	5663	8574	240	44895	613	2348
4	Alappuzha	266	13941	0	255		1957	10281	7859	6395	6076	7835	147	34982	651	2551
5	Kottayam	761	10474	89	530		3414	10982	9472	7055	9022	6212	271	49108	381	3085
6	Idukki	781	11702	63	420	4051	3325	14108	11397	7663	10379	8439	210	46101	800	3183
7	Eranakulam	615	13052	333	957		3918	7671	9695	6556	10971	6205	269	43073	250	2198
8	Thrissur	495	12382	250	833		3388	10491	10017	5876	7036	4222	261	41058	276	2579
9	Palakkad	503	16517	333	558		3274	7008	11968	6120	5027	5836	198	43248	228	6548
10	Malappuram	815	13124	200	444		2704	10493	10339	5434	5790	4455	208	39656	306	1404
11	Kozhikode	831	22016	67	605		2398	9252	11608	4780	5770	5371	314	34476	509	1651
12	Wayanad	357	30810	62	352		1826	8888	10018	6207	5404	10190	372	43328	222	3011
13	Kannur	708	19827	117	384		3380	5799	9105	4027	5475	5505	567	38496	702	2060
14	Kasaragod	1712	26624	143	788		3890	11573	9928	4159	6584	3541	444	30454	965	3043
Kerala State Average		**893**	**16371**	**75**	**723**	**4051**	**3105**	**11124**	**10058**	**6182**	**9893**	**6586**	**453**	**41066**	**600**	**3513**

TABLE - 12

ESTIMATED PRODUCTIVITY 2024-25

Productivity in Kg/Ha

Sl. No.	Name of district	Sweet potato	Drumstick	Green chillies	Bitter gourd	Potato	Groundnut	Coconut (Nuts/Ha)	Sunflower	Cotton (Kg./Ha)	Betel leaves	Mango	Tobacco	Tea *	Coffee**	Rubber ##	Cocoa	Bajra	Mustard
1	2	35	36	37	38	39	40	41	42	43	44	45	46	47	48	49	50	51	52
1	Thiruvananthapuram	11000	1756	889	7168		1100	7654	0	0	32069	5807		27		1105	955	0	0
2	Kollam	10000	967	905	10660		0	5692	0	0	34937	8677				1184	1385	0	0
3	Pathanamthitta	12000	695	964	5292		0	3476	0	0	27816	3378				1197	955	0	0
4	Alappuzha	10500	397	913	4650		52	5248	0	0	37801	5379				942	1337	0	0
5	Kottayam	11000	744	877	3034		0	4688	0	0	15976	4405		0		1095	799	0	0
6	Idukki	21750	322	906	4249	13049	875	3447	0	0	32642	5684		1705	680	1093	1362	0	0
7	Eranakulam	10400	721	879	3922		0	4430	0	0	32268	3737				1155	769	0	0
8	Thrissur	6333	692	912	6750		1500	5431	2028	0	20768	4251		3039		1285	589	0	0
9	Palakkad	15136	1011	1012	8546		1503	7059	1216	8781	35443	5702		2487	534	1057	1210	1780	994
10	Malappuram	12067	550	907	2839		0	8070	0	0	48166	4590		0		1193	775	0	0
11	Kozhikode	15167	221	1000	5718		0	9232	0	0	34150	6455				1146	1342	0	0
12	Wayanad	15250	404	1000	6737		0	6179	125	0	14351	4215		1302	884	705	922	0	188
13	Kannur	11000	1040	991	7672		0	6191	500	0	44402	5989				1123	884	0	0
14	Kasaragod	18811	1301	953	8096		0	7625	0	0	51026	2689	18672			1198	933	0	0
Kerala State Average		**14593**	**835**	**937**	**5769**	**13049**	**1498**	**6828**	**952**	**8781**	**41226**	**5313**	**18672**	**1583**	**834**	**1130**	**1175**	**1780**	**987**

***Tea Board, **Coffee Board, ## Rubber Board data for the year 2019-20. 2021-22, 2022-23, 2023-24 data is not available.**

TABLE - 13

NET AREA IRRIGATED (SOURCEWISE) 2024-25 Unit-Ha

Sl. No.	Districts	Small stream (Thodu/Canal)		Pond			Well		Borewell/ Tubewell	Lift & Minor Irrigation	From River & Lake				Other sources	Grand Total
		Govt.	Private	Govt.	Private	Total	Govt.	Private			Pump	Wheel	Other methods	Total		
1	2	3	4	5	6	7	8	9	10	11	12	13	14	15	16	17
1	Thiruvananthapuram	3639.035	0.000	5.591	1.982	7.573	0.000	2671.773	86.226	0.000	0.000	0	0.350	0.350	568.950	6973.907
2	Kollam	2473.346	0.000	0.171	14.107	14.278	0.000	2373.730	6.035	0.000	55.127	0	70.510	125.636	110.500	5103.525
3	Pathanamthitta	1310.809	0.000	0.000	14.012	14.012	0.000	2551.936	5.077	0.000	1673.270	0	623.224	2296.494	14.800	6193.128
4	Alappuzha	3085.813	407.868	31.928	110.368	142.296	0.326	1165.455	4610.965	0.000	7737.239	0	16558.779	24296.017	26.297	33735.039
5	Kottayam	109.807	13.044	0.709	385.261	385.970	0.000	2979.348	108.612	96.569	2512.186	0	12803.051	15315.237	20.390	19028.977
6	Idukki	1307.955	0.000	2.531	26603.843	26606.374	0.000	8876.083	19169.077	0.000	973.842	0	3038.055	4011.897	8193.041	68164.427
7	Ernakulam	7699.050	0.000	30.091	1861.914	1892.005	2.806	10467.811	544.587	3374.017	1249.055	0	645.489	1894.544	254.204	26129.025
8	Thrissur	16994.326	0.000	65.624	1878.612	1944.237	0.000	35305.913	1611.869	1349.632	788.275	0	7000.448	7788.723	3027.230	68021.930
9	palakkad	36412.086	0.000	116.552	3566.271	3682.823	0.000	11243.353	13993.123	219.738	5036.045	0	1744.515	6780.560	8842.541	81174.224
10	Malappuram	3962.606	0.000	123.401	3478.836	3602.237	89.929	16446.027	2517.291	155.388	1312.202	0	2581.567	3893.770	535.176	31202.422
11	Kozhikkod	847.718	0.000	0.000	237.001	237.001	1.265	3082.313	5.839	0.000	200.115	0	2.309	202.424	255.645	4632.205
12	Wayanad	0.000	0.000	0.000	121.881	121.881	2.013	51.253	1.124	0.000	130.104	0	15338.690	15468.794	929.142	16574.207
13	Kannur	915.329	0.000	4.597	730.526	735.123	3.157	7968.182	808.632	0.000	166.053	0	832.648	998.700	1598.473	13027.595
14	kasaradod	165.184	23.897	27.381	9894.539	9921.920	9.267	22800.888	22974.921	0.000	1860.621	0	294.514	2155.135	265.699	58316.910
State Toal		**78923.064**	**444.809**	**408.576**	**48899.152**	**49307.728**	**108.763**	**127984.065**	**66443.377**	**5195.345**	**23694.133**	**0.000**	**61534.147**	**85228.280**	**24642.091**	**438277.521**

TABLE - 14

GROSS AREA UNDER IRRIGATION (CROP-WISE) 2024-25 Unit-Ha

Sl No	District	Paddy				Vegetables	Coconut	Arecanut	Cloves	Nutmeg	Banana	Betel leaves	Sugar cane	Other Crops	Total
		Autumn	Winter	Summer	Total										
1	2	3	4	5	6	7	8	9	10	11	12	13	14	15	16
1	Thiruvananthapuram	630.861	545.091	140.420	1316.372	1760.122	2879.734	12.635	0.128	11.537	2743.955	11.013	0.000	2246.820	10982.317
2	Kollam	3.080	872.020	301.840	1176.940	2607.498	185.666	1.701	1.623	65.308	2788.599	20.913	0.000	219.627	7067.874
3	Pathanamthitta	8.170	774.366	2374.300	3156.836	1263.565	796.475	6.094	2.045	412.484	1646.947	29.302	20.680	540.529	7874.957
4	Alappuzha	5907.730	7372.006	23329.620	36609.356	2320.657	4661.579	69.787	0.000	177.010	363.840	17.980	36.310	1315.471	45571.991
5	Kottayam	511.360	7450.493	9697.880	17659.733	1962.432	252.208	4.454	49.436	2693.755	1302.369	4.369	9.660	688.911	24627.327
6	Idukki	16.720	285.760	2.360	304.840	3317.046	810.640	253.143	26.411	2479.635	1651.376	0.000	182.130	63166.834	72192.055
7	Eranakulam	354.930	2146.880	880.653	3382.463	4217.734	10477.946	1098.880	0.162	7560.797	4406.347	1.835	1.030	4607.056	35754.249
8	Thrissur	327.886	13749.400	8330.490	22407.776	1455.218	38379.858	3419.460	1.016	7750.534	1870.179	2.872	0.000	3570.041	78856.954
9	Palakkad	3593.780	19447.208	17411.270	40452.258	3093.209	28286.182	4169.290	6.439	398.594	7865.837	2.047	2.900	5788.079	90064.836
10	Malappuram	1.330	5163.040	2959.990	8124.360	4126.075	18997.386	4455.483	3.466	473.316	2714.200	106.599	0.000	2293.447	41294.333
11	Kozhikode	0.890	97.350	470.380	568.620	1238.311	1829.687	272.538	21.488	374.874	1355.632	6.041	0.000	348.737	6015.926
12	Wayanad	0.000	6416.124	388.241	6804.365	946.107	55.415	44.290	2.907	15.274	9956.672	0.430	0.000	851.174	18676.633
13	Kannur	0.000	1775.975	1.194	1777.169	1275.815	9939.222	1967.164	1.195	237.420	1283.960	7.096	0.460	1688.735	18178.237
14	Kasaragod	14.510	524.640	103.360	642.510	650.013	45904.858	20403.908	0.768	165.050	357.512	15.093	0.000	4276.582	72416.295
State		**11371.247**	**66620.353**	**66391.998**	**144383.598**	**30233.802**	**163456.856**	**36178.827**	**117.084**	**22815.590**	**40307.425**	**225.592**	**253.170**	**91602.041**	**529573.984**

TABLE 15

Farm Average Wholesale Prices of Agricultural Commodities For the Agriculture Year 2024 - 2025

SL. No.	Name of Commodity	Jul-24	Aug-24	Sep-24	Oct-24	Nov-24	Dec-24	Jan-25	Feb-25	Mar-25	Apr-25	May-25	Jun-25
1	Paddy Local - Nadan - Quintal	2300.00	2487.50	2325.00	-	2546.00	2605.00	2566.00	2511.25	2558.33	2535.00	2553.75	2650.00
2	Paddy Local - High Yielding - Quintal	2300.00	2316.67	2747.50	2705.74	2762.57	2776.60	2788.71	2757.14	2789.41	2783.75	2751.00	2710.00
3	Coconut (Medium) - Ripe(With out Husk) - Quintal	3234.87	3307.24	3956.91	4449.67	4847.04	5209.87	5626.32	5843.09	6047.00	6142.11	6311.33	6789.14
4	Coconut (Medium) - With Out Husk(Ripe) - 100 Nos	1572.26	1601.89	1884.63	2088.99	2275.00	2468.42	2667.00	2773.67	2869.33	2933.67	3035.83	3273.00
5	Coconut (Medium)- Ripe(With Husk) - 100 Nos	1493.80	1523.77	1780.00	2011.38	2182.50	2386.52	2587.65	2688.97	2788.97	2840.44	2923.16	3152.21
6	Arecanut - Ripe - 100 Nos	265.71	290.00	269.13	248.01	233.44	232.32	231.58	229.72	240.17	239.50	249.79	262.50
7	Arecanut - Chamban(With Husk) - 100 Nos	-	-	172.50	131.31	148.22	174.38	169.17	143.44	165.00	-	-	310.00
8	Groundnut - With Husk - Quintal	-	4000.00	4000.00	-	-	5900.00	-	-	-	-	-	-
9	Cashewnut - Ripe(With Husk) - Quintal	-	-	-	-	-	-	-	12755.88	12655.36	12354.55	10420.31	7000.00
10	Pepper - Green - Quintal	-	-	-	-	-	-	19000.00	19000.00	-	-	-	-
11	Pepper - Dry(Local) - Quintal	62394.44	62169.32	61805.81	60956.77	60521.43	60852.94	61826.19	62123.85	64010.14	65154.74	63763.18	63921.15
12	Cardamon - Local - Kg	2015.63	2028.13	2093.75	2128.13	2394.38	2512.50	2693.75	2662.50	2581.25	2346.88	2200.00	2400.00
13	Ginger - Quintal	17466.67	16818.75	15627.38	13643.48	11748.96	10850.00	8800.86	7497.22	7652.86	8550.81	9028.85	10326.67
14	Ginger(Dry) - Quintal	-	-	-	-	-	-	-	-	20000.00	20000.00	20000.00	-

TABLE 15

Farm Average Wholesale Prices of Agricultural Commodities For the Agriculture Year 2024 - 2025

SL. No.	Name of Commodity	Jul-24	Aug-24	Sep-24	Oct-24	Nov-24	Dec-24	Jan-25	Feb-25	Mar-25	Apr-25	May-25	Jun-25
15	Sugarcane - Local - Ton	5000.00	5000.00	5000.00	5500.00	4000.00	5500.00	20750.00	5250.00	5500.00	5500.00	5500.00	5500.00
16	Sesamam - Dry - Kg	-	300.00	-	-	-	-	-	350.00	350.00	375.00	305.00	-
17	Cloves - Kg	936.00	911.00	904.00	885.83	880.00	883.75	865.00	850.00	818.13	780.28	749.58	733.33
18	Nutmeg - Kg	200.00	210.00	245.00	255.00	290.00	280.00	-	-	270.00	280.00	265.00	240.00
19	Mace - Kg	1000.00	1000.00	1050.00	1100.00	1350.00	1300.00	1400.00	1400.00	1400.00	1400.00	1400.00	1400.00
20	Cofee Seed(Dry) - Robusta - Quintal	21000.00	21750.00	22000.00	22000.00	22000.00	22250.00	22750.00	24500.00	26000.00	26000.00	25000.00	21000.00
21	Cocoa - With Husk - Quintal	-	-	-	-	-	-	-	14000.00	-	-	-	-
22	Cocoa - With Out Husk - processed - Quintal	27500.00	25000.00	25000.00	30500.00	51000.00	60500.00	65000.00	65000.00	65000.00	65000.00	60000.00	52500.00
23	Cocoa - With Out Husk - un processed - Quintal	11000.00	6900.00	6250.00	7500.00	11000.00	14500.00	14500.00	15000.00	20000.00	29500.00	29000.00	28750.00
24	Rubber - Garbled - Quintal	20500.00	23000.00	22650.00	19100.00	18300.00	18450.00	18700.00	18700.00	19200.00	19350.00	19450.00	19600.00
25	Rubber - Ungarbled - Quintal	19050.00	22300.00	21350.00	18550.00	16800.00	17150.00	17400.00	17500.00	18150.00	18200.00	18300.00	18250.00
26	Tapioca - Raw - Quintal	2100.00	2100.00	2400.00	2500.00	2500.00	2500.00	2350.00	2200.00	2200.00	2400.00	2000.00	1700.00
27	Tapioca - Dried and Boiled - Quintal	8500.00	8500.00	8500.00	9000.00	9000.00	9000.00	8000.00	8250.00	8500.00	8250.00	8500.00	8500.00
28	Yam - Local - Quintal	-	-	-	-	-	5750.00	4000.00	4000.00	4000.00	4000.00	-	-
29	Elephant Foot Yam - Local - Quintal	-	6500.00	5800.00	4900.00	4700.00	4450.00	4350.00	5000.00	5250.00	6000.00	-	-
30	Colocaasia - Local - Quintal	-	-	-	-	-	5650.00	5500.00	5000.00	4900.00	4000.00	-	-

TABLE 15

Farm Average Wholesale Prices of Agricultural Commodities For the Agriculture Year 2024 - 2025

SL. No.	Name of Commodity	Jul-24	Aug-24	Sep-24	Oct-24	Nov-24	Dec-24	Jan-25	Feb-25	Mar-25	Apr-25	May-25	Jun-25
31	Brinjal - Local - Quintal	-	-	-	-	-	-	-	-	2500.00	-	-	3500.00
32	Cowpea - Local - Quintal	-	-	-	-	-	-	-	5500.00	5500.00	5000.00	6000.00	6000.00
33	Vazhuthana - Local - Quintal	3500.00	3500.00	3500.00	4600.00	4600.00	4500.00	4500.00	4250.00	4000.00	3900.00	-	-
34	Cucumber - Local - Quintal	2600.00	1800.00	2000.00	2000.00	1700.00	1500.00	1350.00	1350.00	1700.00	1650.00	1500.00	2250.00
35	LadiesFinger - Local - Quintal	3500.00	3600.00	3600.00	3700.00	3700.00	5000.00	5000.00	5000.00	5000.00	4500.00	4000.00	-
36	Ash gourd - Local - Quintal	-	-	-	1200.00	1200.00	1200.00	1500.00	1500.00	1500.00	1500.00	1400.00	-
37	Pumpkin - Local - Quintal	2250.00	2000.00	1500.00	2000.00	1750.00	1800.00	-	1600.00	-	-	-	-
38	Kovakka - Local - Quintal	3600.00	-	-	3500.00	3000.00	4100.00	3000.00	3000.00	2400.00	2200.00	2400.00	-
39	Bitter gourd - Local - Quintal	-	6500.00	5100.00	4500.00	5000.00	4000.00	4250.00	4500.00	4500.00	-	-	-
40	Snake gourd - Local - Quintal	2900.00	3000.00	2250.00	2500.00	2250.00	2200.00	-	-	-	-	-	-
41	Peechinga - Local - Quintal	-	2500.00	1650.00	2000.00	-	-	-	-	-	-	-	-
42	Banana - Local - Quintal	5800.00	6000.00	5750.00	5350.00	5150.00	6150.00	6500.00	6250.00	5500.00	5950.00	5800.00	5500.00
43	Plantain - Palayamthodan - Quintal	2550.00	3000.00	3000.00	2250.00	1700.00	1500.00	1500.00	1500.00	1500.00	1800.00	1800.00	1800.00
44	Plantain - Njaalipoovan - Quintal	5750.00	6000.00	6100.00	4800.00	4600.00	4400.00	4900.00	4750.00	4500.00	4500.00	4500.00	4200.00
45	Plantain - Poovan - Quintal	3800.00	4000.00	4000.00	3650.00	3100.00	3000.00	3000.00	3500.00	3300.00	3600.00	3500.00	3500.00
46	Plantain - Robusta - Quintal	2600.00	2900.00	3000.00	2600.00	2100.00	2000.00	2000.00	2000.00	2100.00	2000.00	2000.00	1800.00
47	Mango - Green(Nadan) - Quintal	-	-	-	-	-	-	-	-	2500.00	2100.00	2000.00	4000.00
48	Pineapple - Medium - Quintal	3900.00	4000.00	4000.00	3000.00	3000.00	3000.00	3000.00	3000.00	3000.00	3000.00	2100.00	2600.00

TABLE 15

Farm Average Wholesale Prices of Agricultural Commodities For the Agriculture Year 2024 - 2025

SL. No.	Name of Commodity	Jul-24	Aug-24	Sep-24	Oct-24	Nov-24	Dec-24	Jan-25	Feb-25	Mar-25	Apr-25	May-25	Jun-25
49	Rambootan - Quintal	16000.00	14000.00	-	-	-	-	-	-	-	-	-	10000.00
50	Awkard Fruit - Quintal	4100.00	3600.00	-	-	-	-	-	-	-	-	8850.00	10187.50
51	Soursop - Quintal	-	-	-	-	-	-	-	-	-	-	-	8000.00
52	Jackfruit - Green(Medium) - Quintal	497.50	-	-	-	-	850.00	1970.83	1575.00	1588.57	1772.97	1936.67	1140.91
53	Jackfruit – Ripe(varikka) - Quintal	3000.00	-	-	-	-	-	-	-	-	4871.43	4571.43	3250.00
54	Bread Fruit - Quintal	6005.56	4075.00	-	-	-	-	8000.00	5500.00	-	-	4307.14	4090.00
55	Tamarind - With Seed and Husk - Quintal	-	-	-	-	-	-	-	-	8000.00	8000.00	-	-
56	Tamarind - Without Husk and With Seed - Quintal	-	-	-	18000.00	-	-	-	7000.00	7875.00	11600.00	5950.00	6000.00
57	Tamarind - With out Seed and Husk - Quintal	15375.00	15666.67	15944.44	16900.00	16312.50	17836.36	16704.55	16490.48	16769.23	16748.15	16055.56	16545.45
58	Kudampuli - Green - Quintal	-	-	-	-	-	-	-	-	-	-	-	-
59	Kudampuli - Dry - Quintal	18577.50	18842.00	19060.42	19015.00	18631.25	19071.15	19106.25	19052.08	18809.78	19271.88	18930.43	18984.78
60	Betal Leaves - 80 Nos	66.35	70.19	64.52	59.90	60.10	60.43	63.29	68.54	64.99	61.40	56.61	60.76
61	Tubacco - Vadakkan - Quintal	-	-	-	-	-	-	-	-	115000.00	108000.00	-	-
62	Paddy Straw - 40 Kilogram Bundle - 1 Bundle	200.00	200.00	200.00	240.00	240.00	216.25	185.00	200.54	229.05	203.86	248.57	200.00
63	Coconut Leaves - Medayathath - 100 Madal	135.00	140.00	140.00	140.00	150.00	160.00	160.00	165.00	170.00	170.00	170.00	170.00

TABLE 16

Districtwise Gross Value of Output Major Agriculture Crops 2024-25(Q) unit Rs in lakhs

Sl.No	District	Paddy	Coconut	Rubber	Black Pepper	Tapioca	Cardamom	Banana	Other Plantain	Ginger	Turmeric	Jack
1	2	3	4	5	6	7	8	9	10	11	12	13
1	Thiruvananthapuram	1548	102693	48279	3231	86231	0	11778	23053	496	73	15948
2	Kollam	1368	72634	79548	4932	104385	0	13991	17231	1717	216	26012
3	Pathanamthitta	3586	13667	104335	2556	42261	591	10159	6529	3454	750	8866
4	Alappuzha	44761	42201	7955	882	16278	0	1754	5136	574	203	13907
5	Kottayam	21445	27722	231471	5344	77092	0	17895	7598	1259	687	18916
6	Idukki	375	10839	78989	106172	56847	422568	14060	7837	5294	1150	77325
7	Ernakulam	3623	43117	118873	2098	45691	0	22967	11422	589	695	21805
8	Thrissur	31708	85685	31508	2446	11147	0	9204	9676	299	287	26615
9	Palakkad	91555	76044	73890	4993	10126	929	39858	10345	1357	1442	36143
10	Malappuram	12953	120588	88969	3446	24237	15	16093	7420	256	824	15354
11	Kozhikode	807	182070	45060	4438	7068	23	6799	5673	226	1074	29965
12	Wayanad	8268	9898	13536	23763	10248	7967	36818	1834	15381	600	16376
13	Kannur	3268	82281	87491	11494	11007	0	5401	3766	505	1134	39172
14	Kasargode	1720	81297	69339	7488	2806	0	1648	2725	122	177	14901
	STATE	**226986**	**950737**	**1079243**	**183283**	**505425**	**432093**	**208425**	**120246**	**31528**	**9311**	**361306**

TABLE 16

Districtwise Gross Value Output of Major Agriculture Crops 2024-25(Q)unit Rs in lakhs

Sl.No	District	Mango	Cashew	Betal Leaves	Tea	Coffee	Arecanut	Tamarind	Cocoa	Pineapple	Sweet potato	Drumstick	Nutmeg	Clove	Total
		14	15	16	17	18	19	20	21	22	23	24	25	26	27
1	Thiruvananthapuram	10611	154	1036	35	0	1315	1950	48	292	25	1526	109	0	**310430**
2	Kollam	17143	281	4498	0	0	1544	1090	12	408	8	697	47	0	**347763**
3	Pathanamthitta	2644	71	3545	0	0	1844	803	250	463	6	231	558	0	**207169**
4	Alappuzha	10754	72	3517	35	0	1467	2293	59	78	10	148	183	0	**152269**
5	Kottayam	5379	54	413	0	0	4232	1978	1086	13635	6	373	3655	126	**440367**
6	Idukki	4708	101	60	38162	19457	2124	1189	10779	7847	42	90	4528	238	**870781**
7	Ernakulam	5538	68	180	0	0	4969	1935	1047	31314	18	200	17924	0	**334072**
8	Thrissur	7793	178	204	1418	0	9541	2712	36	217	4	272	15253	0	**246207**
9	Palakkad	15596	131	165	1727	4698	16178	13566	244	92	165	771	595	22	**400632**
10	Malappuram	9208	261	10962	0	0	34837	1329	194	107	142	633	569	6	**348401**
11	Kozhikode	22015	383	1687	0	0	28283	1013	1178	401	27	105	801	17	**339112**
12	Wayanad	5738	115	53	7441	133482	8728	228	321	62	39	50	110	12	**301072**
13	Kannur	35311	10051	873	0	0	25535	791	751	384	46	633	226	2	**320121**
14	Kasargode	3367	2509	1687	0	0	168586	570	457	255	254	223	366	0	**360495**
	STATE	**155805**	**14428**	**28881**	**48819**	**157637**	**309183**	**31446**	**16462**	**55554**	**793**	**5953**	**44925**	**422**	**4978892**

TABLE 17

Cost of Cultivation(In Rs.) per hectare of some crops during the year 2024-25

Sl.No	Components	Paddy			Coconut	Arecanut	Tapioca	Banana	Pepper	Ginger	Turmeric	Plantain
		Autumn	Winter	Summer								
1	Hired Human Labour	28652	29631	30760	75610	81316	66768	76689	80546	80522	65095	62809
2	Animal Labour	3	5	35	0	0	0	0	0	0	0	0
3	Machine Labour	15565	16926	14902	690	3552	5913	11097	658	13405	6930	6654
4	Seed /Seedlings	3572	3659	3881	425	159	12182	36351	590	96971	51197	27615
5	Manure and Organic Fertilizers	2819	3926	3286	20202	32602	22847	33080	23315	23460	31856	28037
6	Chemical Fertilizers	7537	7164	7256	8461	11384	15917	34828	4523	16423	4361	20237
7	Value of Insecticides and Pesticides	2978	3015	3036	599	2755	447	5714	1906	5956	1897	1687
8	Repair and Maintenance Charges of Implements, Machinery and Building	742	341	251	809	677	917	1160	612	1178	1111	1018
9	Irrigation Charges	142	277	355	24	131	118	617	58	108	141	295
10	Land Tax and Other Cess	332	319	311	946	1004	534	464	1007	813	848	803
11	Interest on Working Capital	7607	8081	7851	11259	14351	14432	25239	11959	27103	17905	17068
12	Rent Paid for Leased in Land	8503	9721	10591	615	3413	12886	19327	1292	21898	9278	8131
13	Misc. Expenses	5556	6141	4152	5150	7520	6322	33528	6079	11098	7177	14188
14	**Total Cost A (1 to 13)**	**84010**	**89205**	**86666**	**124790**	**158865**	**159284**	**278095**	**132547**	**298935**	**197796**	**188542**
15	Interest on Fixed Capital	3657	2891	2999	5382	8745	6610	6840	9803	5088	5592	14141
16	Cost B1 (14 + 15)	87667	92095	89665	130171	167610	165894	284935	142350	304023	203388	202682
17	Rental Value of Owned Land	8772	7331	6304	29001	30910	12285	11857	27903	12900	17218	19055
18	Cost B2 (16 + 17)	96439	99426	95970	159172	198520	178179	296792	170253	316923	220606	221738
19	Imputed Value of Family Labour	6803	5564	5754	7680	18592	48967	51510	26305	40686	52056	43685
20	Cost C1 (16 + 19)	94470	97659	95420	137851	186202	214861	336444	168655	344709	255444	246367
21	Cost C2 (18 + 19)	103242	104990	101724	166852	217112	227145	348302	196558	357609	272661	265423
22	PRODUCT	88744	113282	117154	234240	403586	514963	686830	374142	653864	328198	459846
23	BY PRODUCT	26971	19939	16860	10610	0	14004	21605	282286	100035	47989	28613
24	**VALUE OF OUTPUT**	**115715**	**133221**	**134014**	**244850**	**403586**	**528967**	**708435**	**656428**	**753899**	**376187**	**488459**

TABLE 17

Cost of Cultivation (In Rs.) per hectare of some crops during the year 2024-25

Sl.No	Components	Pineapple	Bitter Gourd			Cowpea			Cardamom
			Autumn	Winter	Summer	Autumn	Winter	Summer	
1	Hired Human Labour	76698	67623	84787	34063	73542	33808	57912	169299
2	Animal Labour	0	0	0	0	0	0	0	0
3	Machine Labour	25490	8173	9384	11219	4748	6330	6475	7203
4	Seed /Seedlings	129812	10371	10457	10481	6322	3687	11237	0
5	Manure and Organic Fertilizers	17227	22174	22956	28971	25773	24057	20839	25179
6	Chemical Fertilizers	26371	10544	9597	5025	10466	6208	8415	8173
7	Value of Insecticides and Pesticides	2727	4705	4588	2896	5333	3364	6752	10495
8	Repair and Maintenance Charges of Implements, Machinery and Building	239	2875	3473	4506	3402	3022	3928	385
9	Irrigation Charges	270	656	688	469	345	873	826	4360
10	Land Tax and Other Cess	463	647	620	671	589	587	458	1129
11	Interest on Working Capital	34660	19007	20018	14449	18715	10245	15725	23661
12	Rent Paid for Leased in Land	58824	13096	12515	15192	11504	10778	9147	2872
13	Misc. Expenses	8939	49842	41722	31656	45707	10311	31705	8638
14	**Total Cost A (1 to 13)**	**381720**	**209713**	**220806**	**159596**	**206444**	**113270**	**173419**	**261393**
15	Interest on Fixed Capital	1373	14061	21965	25558	16828	23924	23719	3902
16	Cost B1 (14 + 15)	383094	223773	242771	185154	223272	137194	197138	265294
17	Rental Value of Owned Land	2708	8606	9009	9668	9661	6517	10678	26280
18	Cost B2 (16 + 17)	385801	232379	251780	194822	232933	143711	207816	291574
19	Imputed Value of Family Labour	5244	82079	110898	118541	100057	88069	108610	8171
20	Cost C1 (16 + 19)	388338	305852	353669	303695	323329	225263	305747	273465
21	Cost C2 (18 + 19)	391045	314458	362678	313363	332990	231780	316426	299745
22	PRODUCT	604300	459587	502393	463168	471721	470707	440971	1354657
23	BY PRODUCT	91624	17466	26945	0	18525	o	0	0
24	**VALUE OF OUTPUT**	**695924**	**477053**	**529338**	**463168**	**490246**	**470707**	**440971**	**1354657**

TABLE 17

Cost of Cultivation (In Rs.) per hectare of some crops during the year 2024-25

Sl.No	Components	Ash gourd			Cucumber			Snake gourd		
		Autumn	Winter	Summer	Autumn	Winter	Summer	Autumn	Winter	Summer
1	Hired Human Labour	36845	36435	31144	43035	33808	29025	55848	48681	42430
2	Animal Labour	0	0	0	0	0	0	0	0	0
3	Machine Labour	9361	7115	6748	7003	6330	6736	7651	9293	7957
4	Seed /Seedlings	4379	5074	4959	3099	3687	4290	9332	9843	8246
5	Manure and Organic Fertilizers	16720	17820	23080	18094	24057	20065	24621	19663	19720
6	Chemical Fertilizers	7455	7409	5984	9945	6208	5644	10885	8755	8883
7	Value of Insecticides and Pesticides	2136	2494	2378	3586	3364	2713	4214	4687	6038
8	Repair and Maintenance Charges of Implements, Machinery and Building	1972	3363	8314	2712	3022	2812	2048	3261	3400
9	Irrigation Charges	0	513	536	610	873	741	484	423	921
10	Land Tax and Other Cess	534	356	249	580	587	427	1372	714	459
11	Interest on Working Capital	10318	10219	9849	11289	10245	9132	16820	17469	13519
12	Rent Paid for Leased in Land	12624	9795	7621	11444	10778	10457	13138	15899	9348
13	Misc. Expenses	11675	12166	7702	13355	10311	8830	39966	54172	28239
14	**Total Cost A (1 to 13)**	**114021**	**112759**	**108563**	**124753**	**113270**	**100873**	**186380**	**192859**	**149160**
15	Interest on Fixed Capital	22376	65138	75731	14529	23924	22305	10713	18399	18936
16	Cost B1 (14 + 15)	136396	177897	184294	139282	137194	123178	197093	211257	168096
17	Rental Value of Owned Land	8685	7770	7003	6309	6517	7703	7473	6275	8447
18	Cost B2 (16 + 17)	145082	185667	191297	145592	143711	130882	204566	217532	176543
19	Imputed Value of Family Labour	38112	67856	74216	61534	88069	83782	91862	101346	101553
20	Cost C1 (16 + 19)	174508	245752	258510	200816	225263	206960	288955	312603	269649
21	Cost C2 (18 + 19)	183193	253522	265513	207126	231780	214663	296428	318878	278096
22	PRODUCT	269978	282684	230078	304018	323502	370684	371103	382901	362130
23	BY PRODUCT	0	0	o	0	0	22961	22961		0
24	**VALUE OF OUTPUT**	**269978**	**282684**	**230078**	**304018**	**323502**	**393645**	**394064**	**382901**	**362130**

TABLE 17

Cost of Cultivation (InRs.) per hectare of some crops during the year 2024-25

Sl.No	Components	Pumpkin			Ladies Finger			Beans		
		Autumn	Winter	Summer	Autumn	Winter	Summer	Autumn	Winter	Summer
1	Hired Human Labour	37043	38967	30579	47291	46134	40456	10257	44165	58713
2	Animal Labour	0	0	0	0	0	0	0	0	0
3	Machine Labour	8532	8191	5966	6536	6911	7957	0	0	0
4	Seed /Seedlings	5269	6837	7681	8107	9085	10725	2102	1732	6898
5	Manure and Organic Fertilizers	19379	22770	21865	25470	28487	29251	9524	11193	6568
6	Chemical Fertilizers	9511	7488	5363	7595	7612	9688	0	939	7758
7	Value of Insecticides and Pesticides	2479	1521	2739	3598	3333	2381	1758	1440	2653
8	Repair and Maintenance Charges of Implements, Machinery and Building	1350	2685	3024	2738	2339	2022	0	447	549
9	Irrigation Charges	0	792	3150	311	714	484	0	0	0
10	Land Tax and Other Cess	351	309	206	543	516	419	626	553	564
11	Interest on Working Capital	9920	10311	9790	12047	12466	12704	2363	6273	9878
12	Rent Paid for Leased in Land	9889	6455	9242	9663	10253	12519	0	0	0
13	Misc. Expenses	5736	7397	8277	9149	9774	11540	0	2800	15643
14	**Total Cost A (1 to 13)**	**109458**	**113724**	**107882**	**133047**	**137623**	**140145**	**26630**	**69542**	**109223**
15	Interest on Fixed Capital	16031	38866	37110	26854	38630	22819	731	32338	12959
16	Cost B1 (14 + 15)	125489	152590	144992	159901	176253	162965	27360	101880	122183
17	Rental Value of Owned Land	6604	8657	5264	7548	9825	8748	12455	21962	24700
18	Cost B2 (16 + 17)	132093	161247	150255	167449	186078	171713	39815	123842	146883
19	Imputed Value of Family Labour	34640	78442	83275	83989	99568	90397	29820	33033	87621
20	Cost C1 (16 + 19)	160129	231032	228266	243890	275821	253362	57181	134913	209804
21	Cost C2 (18 + 19)	166733	239689	233530	251438	285646	262110	69635	156875	234504
22	PRODUCT	250833	289713	200087	320705	334069	353,378	182592	284886	359614
23	BY PRODUCT	0	0	0	0	16467	0	0	0	0
24	**VALUE OF OUTPUT**	**250833**	**289713**	**200087**	**320705**	**350536**	**353378**	**182592**	**284886**	**359614**

TABLE 17

Cost of Cultivation (In Rs.) per hectare of some crops during the year 2024-25

Sl.No	Components	Spinach			Tomato			Elephant Yam	Greater yam	Colocasia
		Autumn	Winter	Summer	Autumn	Winter	Summer			
1	Hired Human Labour	49678	36471	33482	45362	43167	39952	68165	55149	59883
2	Animal Labour	0	0	0	0	0	0	0	0	0
3	Machine Labour	4897	4787	7547	25360	39927	19113	4773	207	1022
4	Seed /Seedlings	6858	10011	11295	13816	15138	15121	180063	61412	31565
5	Manure and Organic Fertilizers	25296	37919	25257	41422	38009	37496	49691	25785	34873
6	Chemical Fertilizers	3244	4830	4664	11487	12627	9532	15671	5732	5535
7	Value of Insecticides and Pesticides	5748	4936	5790	1916	2357	2683	327	46	75
8	Repair and Maintenance Charges of Implements, Machinery and Building	2189	5625	4392	462	2915	3529	1457	1351	1495
9	Irrigation Charges	0	1672	893	0	0	0	15	0	0
10	Land Tax and Other Cess	936	583	630	418	599	316	848	760	826
11	Interest on Working Capital	12848	12775	11287	14899	17949	15289	33713	16628	14662
12	Rent Paid for Leased in Land	22395	12137	10961	132	5812	8188	6983	6675	6344
13	Misc. Expenses	8166	9357	8571	9032	19531	17267	9966	9906	5809
14	**Total Cost A (1 to 13)**	**142255**	**141104**	**124770**	**164307**	**198029**	**168486**	**371672**	**183651**	**162089**
15	Interest on Fixed Capital	22634	34175	23721	35796	31166	56039	11303	3749	7307
16	Cost B1 (14 + 15)	164889	175279	148491	200103	229195	224525	382976	187400	169396
17	Rental Value of Owned Land	7099	6478	8448	12724	15096	5949	17024	15683	16716
18	Cost B2 (16 + 17)	171988	181756	156939	212828	244291	230474	400000	203083	186112
19	Imputed Value of Family Labour	60902	73863	86290	6959	23360	19435	47578	59763	63924
20	Cost C1 (16 + 19)	225791	249142	234782	207063	252556	243960	430554	247163	233320
21	Cost C2 (18 + 19)	232890	255619	243230	219787	267652	249909	447578	262846	250036
22	PRODUCT	405818	472691	424004	246830	274898	193056	787600	459601	418713
23	BY PRODUCT	0	13722	6175	0	0	0	102101	41727	30234
24	**VALUE OF OUTPUT**	**405818**	**486413**	**430179**	**246830**	**274898**	**193056**	**889701**	**501328**	**448947**

TABLE 17

Cost of Cultivation(InRs.) per hectare of some crops during the year 2024-25

Sl.No	Components	Bottle gourd			Brinjal		
		Autumn	Winter	Summer	Autumn	Winter	Summer
1	Hired Human Labour	59901	64682	39687	79513	51250	18421
2	Animal Labour	0	0	0	0	0	0
3	Machine Labour	8012	6266	1033	12455	11439	265
4	Seed /Seedlings	4258	4628	5767	20962	17277	17931
5	Manure and Organic Fertilizers	16075	19903	11931	25309	27993	14381
6	Chemical Fertilizers	8467	9522	6551	8260	6064	5348
7	Value of Insecticides and Pesticides	3449	3764	2077	3711	3508	1663
8	Repair and Maintenance Charges of Implements, Machinery and Building	2154	3585	4327	8600	4080	8057
9	Irrigation Charges	1145	453	1388	783	1141	1000
10	Land Tax and Other Cess	442	285	174	793	745	340
11	Interest on Working Capital	17616	16379	11246	17713	13781	8891
12	Rent Paid for Leased in Land	14078	15077	20175	5529	10010	13952
13	Misc. Expenses	58613	35899	19515	11974	5043	7890
14	**Total Cost A (1 to 13)**	**194209**	**180442**	**123873**	**195599**	**152332**	**98140**
15	Interest on Fixed Capital	26823	25388	33429	50802	38972	79762
16	Cost B1 (14 + 15)	221032	205830	157302	246401	191303	177901
17	Rental Value of Owned Land	3663	1660	5147	18480	17214	15060
18	Cost B2 (16 + 17)	224695	207490	162449	264880	208517	192962
19	Imputed Value of Family Labour	61836	84189	72331	113154	106581	89889
20	Cost C1 (16 + 19)	282868	290019	229633	359554	297884	267791
21	Cost C2 (18 + 19)	286531	291679	234780	378034	315098	282851
22	PRODUCT	355360	311010	290730	555034	421968	303302
23	BY PRODUCT	0	0	0	0	0	0
24	**VALUE OF OUTPUT**	**355360**	**311010**	**290730**	**555034**	**421968**	**303302**

TABLE 17

Cost of Cultivation(InRs.) per hectare of some crops during the year 2024-25

Sl.No	Components	Ivy gourd			Pulses		
		Autumn	Winter	Summer	Autumn	Winter	Summer
1	Hired Human Labour	68628	44031	48403	71599	48667	38293
2	Animal Labour	0	0	0	0	0	0
3	Machine Labour	1853	2540	72	12485	6761	5962
4	Seed /Seedlings	20827	20296	25123	3407	3320	4237
5	Manure and Organic Fertilizers	31755	25759	33892	13394	14637	13118
6	Chemical Fertilizers	6728	6366	9294	5701	5199	5244
7	Value of Insecticides and Pesticides	2153	3684	7278	2580	3760	2546
8	Repair and Maintenance Charges of Implements, Machinery and Building	1998	6431	5820	2546	1577	1291
9	Irrigation Charges	690	1290	729	715	177	327
10	Land Tax and Other Cess	629	450	283	556	625	438
11	Interest on Working Capital	20776	15313	18318	13233	10348	8595
12	Rent Paid for Leased in Land	13385	6432	11057	10636	12918	9590
13	Misc. Expenses	59727	36287	41495	9254	6453	5336
14	**Total Cost A (1 to 13)**	**229149**	**168880**	**201764**	**146106**	**114444**	**94976**
15	Interest on Fixed Capital	16957	34638	30086	21130	14854	7763
16	Cost B1 (14 + 15)	246106	203517	231850	167236	129297	102739
17	Rental Value of Owned Land	9233	13390	8125	9279	6454	4845
18	Cost B2 (16 + 17)	255339	216908	239975	176515	135751	107584
19	Imputed Value of Family Labour	70182	101987	103390	44673	59290	45028
20	Cost C1 (16 + 19)	316288	305504	335239	211909	188588	147767
21	Cost C2 (18 + 19)	325521	318895	343364	221188	195041	152612
22	PRODUCT	369604	376124	430212	343103	303527	242286
23	BY PRODUCT	31616	29640	0	32192	46941	0
24	**VALUE OF OUTPUT**	**401220**	**405764**	**430212**	**375295**	**350468**	**242286**

ANNEXURE-1

CROP ESTIMATION SURVEYS: THE FINAL ESTIMATION OF YIELD AND PRODUCTION OF RICE 2024-25

Name of crop: Paddy				**Season -Autumn (Kharif)**				**Appendix : D1**		
Sl. No	**Name of District**	**Number of Experiments**		**Average Estimated Yield in Tonnes|Ha (Rice)**	**Area in "000 ha**	**Average Yield in Kg/Ha (Rice)**	**Estimated Production of Rice in "000 Tonnes**	**Bund Correction Factor (if any) applied**	**Sampling Error for Average Yield**	**% of Sampling Error**
		Planned	**Analysed**							
1	**2**	**3**	**4**	**5**	**6**	**7**	**8**	**9**	**10**	**11**
1	Thiruvananthapuram	146	146	2.618	0.63072	2618	1.651	Not Applied	179	6.85
2	Kollam	112	112	2.081	0.11946	2081	0.249	Not Applied	156	7.51
3	Pathanamthitta	12	12	0.427	0.00777	427	0.003	Not Applied	60	14
4	Alappuzha	111	111	3.38	6.09885	3380	20.617	Not Applied	214	6.32
5	Kottayam	39	39	2.646	0.51136	2646	1.353	Not Applied	324	12.22
6	Idukki	34	34	1.6	0.01609	1600	0.026	Not Applied	213	13.29
7	Ernakulam	199	199	1.824	0.55415	1824	1.011	Not Applied	64	3.48
8	Thrissur	196	196	1.797	1.52174	1797	2.734	Not Applied	118	6.56
9	Palakkad	328	328	2.81	28.6893	2810	80.611	Not Applied	106	3.77
10	Malappuram	97	97	2.006	0.12547	2006	0.252	Not Applied	139	6.92
11	Kozhikode	38	38	1.05	0.00706	1050	0.007	Not Applied	178	16.98
12	Wayanad	0	0	0	0	0	0	Not Applied	0	0
13	Kannur	245	245	2.086	1.753	2086	3.657	Not Applied	163	7.83
14	Kasaragod	190	190	2.413	1.29196	2413	3.118	Not Applied	85	3.53
	KERALA STATE	**1747**	**1747**	**2.79**	**41.32693**	**2790**	**115.29**	**Not Applied**	**81**	**2.89**

ANNEXURE-2

INFORMATION FOR FINAL RESULT OF CROP ESTIMATION -FREQUENCY DISTRIBUTION 2024-25

Name of crop: Paddy				**Season -Autumn (Kharif)**								**Appendix : D2**			
Sl. No.	**Range**	**Freq.**	**% of Freq.**	**Sl.No.**	**Range**	**Freq.**	**% of Freq.**	**Sl. No.**	**Range**	**Freq.**	**% of Freq.**	**Sl. No.**	**Range**	**Freq.**	**% of Freq.**
1	0 - 99	34	1.95	31	3000 - 3099	36	2.06	61	6000 - 6099	13	0.74	91	9000-9099	0	0
2	100 - 199	11	0.63	32	3100 - 3199	45	2.58	62	6100 - 6199	7	0.4	92	9100-9199	0	0
3	200 - 299	9	0.52	33	3200 - 3299	60	3.43	63	6200 - 6299	17	0.97	93	9200 - 9299	0	0
4	300 - 399	13	0.74	34	3300 - 3399	40	2.29	64	6300 - 6399	9	0.52	94	9300 - 9399	1	0.06
5	400 - 499	18	1.03	35	3400 - 3499	57	3.26	65	6400 - 6499	10	0.57	95	9400 - 9499	1	0.06
6	500 - 599	9	0.52	36	3500 - 3599	52	2.98	66	6500 - 6599	8	0.46	96	9500-9599	0	0
7	600 - 699	10	0.57	37	3600 - 3699	58	3.32	67	6600 - 6699	4	0.23	97	9700 - 9799	0	0
8	700 - 799	12	0.69	38	3700 - 3799	42	2.4	68	6700 - 6799	5	0.29	98	10800-10899	1	0.06
9	800 - 899	21	1.2	39	3800 - 3899	48	2.75	69	6800 - 6899	9	0.52		**Total**	**1747**	**100**
10	900 - 999	17	0.97	40	3900 - 3999	46	2.63	70	6900 - 6999	2	0.11				
11	1000 - 1099	13	0.74	41	4000 - 4099	54	3.09	71	7000 - 7099	2	0.11				
12	1100 - 1199	13	0.74	42	4100 - 4199	34	1.95	72	7100 - 7199	4	0.23				
13	1200 - 1299	19	1.09	43	4200 - 4299	37	2.12	73	7200 - 7299	8	0.46		**Mean**		
14	1300 - 1399	10	0.57	44	4300 - 4399	38	2.18	74	7300 - 7399	6	0.34		Paddy	3456.025	
15	1400 - 1499	19	1.09	45	4400 - 4499	35	2	75	7400 - 7499	3	0.17		Rice	2270.609	
16	1500 - 1599	14	0.8	46	4500 - 4599	27	1.55	76	7500 - 7599	2	0.11				
17	1600 - 1699	20	1.14	47	4600 - 4699	27	1.55	77	7600 - 7699	8	0.46		**Standard Deviation**		
18	1700 - 1799	23	1.32	48	4700 - 4799	25	1.43	78	7700 - 7799	1	0.06		Paddy	1692.44	
19	1800 - 1899	27	1.55	49	4800 - 4899	27	1.55	79	7800 - 7899	3	0.17		Rice	1111.933	
20	1900 - 1999	25	1.43	50	4900 - 4999	25	1.43	80	7900 - 7999	1	0.06				
21	2000 - 2099	39	2.23	51	5000 - 5099	17	0.97	81	8000 - 8099	3	0.17		**Coefficient of variation (CV)**		
22	2100 - 2199	30	1.72	52	5100 - 5199	15	0.86	82	8100 - 8199	1	0.06		**48.97**		
23	2200 - 2299	22	1.26	53	5200 - 5299	14	0.8	83	8200 - 8299	1	0.06				
24	2300 - 2399	22	1.26	54	5300 - 5399	16	0.92	84	8300 - 8399	0	0				
25	2400 - 2499	33	1.89	55	5400 - 5499	11	0.63	85	8400 - 8499	3	0.17				
26	2500 - 2599	26	1.49	56	5500 - 5599	14	0.8	86	8500 - 8599	0	0				
27	2600 - 2699	21	1.2	57	5600 - 5699	11	0.63	87	8600 - 8699	0	0				
28	2700 - 2799	35	2	58	5700 - 5799	17	0.97	88	8700 - 8799	0	0				
29	2800 - 2899	48	2.75	59	5800 - 5899	14	0.8	89	8800 - 8899	0	0				
30	2900 - 2999	43	2.46	60	5900 - 5999	16	0.92	90	8900-8999	0	0.00				

ANNEXURE-3

FINAL RESULT OF CROP ESTIMATION SURVEY ON DRIAGE RESULTS 2024-25

Name of Crop: Paddy		**Season - Autumn (Kharif)**				**Appendix-D5**
Sl. No	**District**	**No of Driage Experiments**		**Total plot Yield before Driage(gms)**	**Total plot Yield after Driage(gms)**	**Driage rate applied for estimating Yield**
		Planned	**Analysed**			
1	**2**	**3**	**4**	**5**	**6**	**7**
1	Thiruvananthapuram	29	29	7250	6752	0.931
2	Kollam	25	25	6250	5843	0.935
3	Pathanamthitta	6	6	1500	1369	0.913
4	Alappuzha	33	33	8250	7953	0.964
5	Kottayam	12	12	3000	2656	0.885
6	Idukki	12	12	3000	2596	0.865
7	Ernakulam	53	53	13250	11839	0.894
8	Thrissur	56	56	14000	12907	0.922
9	Palakkad	49	49	12250	11417	0.932
10	Malappuram	41	41	10250	9381	0.915
11	Kozhikode	26	26	6500	5999	0.923
12	Wayanad	0	0	0	0	0
13	Kannur	68	68	17000	15957	0.939
14	Kasaragod	25	25	6250	5800	0.928
KERALA STATE		**435**	**435**	**108750**	**100469**	**0.924**

ANNEXURE-4

DETAILS OF NON RESPONSE 2024-25

Name of Crop: Paddy				**Season - Autumn (Kharif)**							**Appendix: D6**	
Sl No	**Name of District**	**No of experiments**		**Experiments not conducted due to**		**Sub Total (5+6)**	**Experiments rejected due to**				**Sub Total (8+9+10+11)**	**Total**
		Planned	**Analysed**	**Prior harvest of the cultivator**	**Other Reasons**		**Non Availability of crop**	**Unreliabledoubtful data**	**Late receipt of returns**	**Discrepancy of data**		
1	**2**	**3**	**4**	**5**	**6**	**7**	**8**	**9**	**10**	**11**	**12**	**13**
1	Thiruvananthapuram	146	146	0	0	0	0	0	0	0	0	0
2	Kollam	112	112	0	0	0	0	0	0	0	0	0
3	Pathanamthitta	12	12	0	0	0	0	0	0	0	0	0
4	Alappuzha	111	111	0	0	0	0	0	0	0	0	0
5	Kottayam	39	39	0	0	0	0	0	0	0	0	0
6	Idukky	34	34	0	0	0	0	0	0	0	0	0
7	Ernakulam	199	199	0	0	0	0	0	0	0	0	0
8	Thrissur	196	196	0	0	0	0	0	0	0	0	0
9	Palakkad	328	328	0	0	0	0	0	0	0	0	0
10	Malappuram	97	97	0	0	0	0	0	0	0	0	0
11	Kozhikkode	38	38	0	0	0	0	0	0	0	0	0
12	Wayanad	0	0	0	0	0	0	0	0	0	0	0
13	Kannur	245	245	0	0	0	0	0	0	0	0	0
14	Kasaragod	190	190	0	0	0	0	0	0	0	0	0
KERALA STATE		**1747**	**1747**	**0**	**0**	**0**	**0**	**0**	**0**	**0**	**0**	**0**

ANNEXURE -5

DISTRICTWISE AREA, PRODUCTIVITY AND PRODUCTION OF RICE FOR HIGH YIELDING VARIETIES OF PADDY IN KERALA 2024-25

Name of Crop: Paddy (Rice) | **Season :- Autumn (Kharif)** | **Appendix : E1(1)**

Sl. No	District	Irrigated					Un Irrigated					Total				
		No.of Experiments	Productivity (Kg./Ha)-Rice	Area (Ha)	Sampling Error	Production of Rice in Tonnes	No.of Experiments	Productivity (Kg/Ha)-Rice	Area(Ha)	Sampling Error	Production of Rice in Tonnes	No.of Experiments	Productivity (Kg/Ha)-Rice	Area(Ha)	Sampling Error	Production of Rice in Tonnes
1	2	3	4	5	6	7	8	9	10	11	12	13	14	15	16	17
1	Thiruvananthapuram	144	2618	630.46	179	1650.642	0	0	0	0	0	144	2618	630.46	179	1650.642
2	Kollam	10	1520	3.08	294	4.68	101	2096	116.21	160	243.567	111	2081	119.29	156	248.247
3	Pathanamthitta	12	427	7.77	60	3.32	0	0	0	0	0	12	427	7.77	60	3.32
4	Alappuzha	64	3451	5907.73	220	20383.752	23	1713	71.78	269	122.974	87	3430	5979.51	218	20506.726
5	Kottayam	37	2647	510.97	324	1352.571	0	0	0	0	0	37	2647	510.97	324	1352.571
6	Idukki	34	1600	16.09	213	25.747	0	0	0	0	0	34	1600	16.09	213	25.747
7	Ernakulam	153	2242	351.31	86	787.594	41	1107	196.98	93	218.084	194	1834	548.29	64	1005.678
8	Thrissur	59	2272	254.39	443	577.97	129	1698	1194.45	114	2028.735	188	1799	1448.84	122	2606.705
9	Palakad	28	3299	3592.95	376	11853.822	285	2740	25087.61	109	68747.404	313	2810	28680.56	106	80601.226
10	Malappuram	6	2704	1.33	145	3.596	90	2002	123.74	141	247.69	96	2009	125.07	139	251.286
11	Kozhikode	3	947	0.89	4	0.843	23	1297	4.37	283	5.668	26	1238	5.26	235	6.511
12	Wayanad	0	0	0	0	0	0	0	0	0	0	0	0	0	0	0
13	Kannur	0	0	0	0	0	209	2126	1625.96	173	3456.974	209	2126	1625.96	173	3456.974
14	Kasargod	0	0	0	0	0	180	2434	1239.28	88	3015.471	180	2434	1239.28	88	3015.471
	KERALA STATE	550	3250	11276.97	168	36644.537	1081	2633	29660.38	93	78086.567	1631	2803	40937.35	81	114731.104

ANNEXURE -6

DISTRICTWISE AREA, PRODUCTIVITY AND PRODUCTION OF RICE FOR LOCAL VARIETIESOF PADDY IN KERALA 2024-25

Name of Crop: Paddy (Rice) | **Season :-Autumn (Kharif)** | **Appendix : EI(2)**

Sl.No	District	Irrigated					Un Irrigated					Total				
		No.ofExp	Productivity(Kg/Ha)-Rice	Area(Ha)	Sampling Error	Production of Rice in Tonnes	No.ofExp	Productivity(Kg/Ha)-Rice	Area(Ha)	Sampling Error	Production of Rice in Tonnes	No.ofExp	Productivity(Kg/Ha)-Rice	Area(Ha)	Sampling Error	Production of Rice in Tonnes
1	2	3	4	5	6	7	8	9	10	11	12	13	14	15	16	17
1	Thiruvananthapuram	2	2169	0.26	0	0.564	0	0	0	0	0	2	2169	0.26	0	0.564
2	Kollam	0	0	0	0	0	1	1964	0.17	0	0.334	1	1964	0.17	0	0.334
3	Pathanamthitta	0	0	0	0	0	0	0	0	0	0	0	0	0.00	0	0.000
4	Alappuzha	0	0	0	0	0	24	928	119.34	208	110.673	24	928	119.34	208	110.673
5	Kottayam	2	1408	0.39	0	0.549	0	0	0	0	0	2	1408	0.39	0	0.549
6	Idukki	0	0	0	0	0	0	0	0	0	0	0	0	0.00	0	0.000
7	Ernakulam	0	0	0	0	0.000	5	914	5.86	41	5.355	5	914	5.86	41	5.355
8	Thrissur	7	1753	72.5	441	127.079	1	1465	0.4	0	0.586	8	1752	72.90	438	127.665
9	Palakkad	1	1100	0.06	0	0.066	14	1149	8.68	69	9.975	15	1149	8.74	69	10.041
10	Malappuram	0	0	0	0	0	1	1202	0.4	0	0.481	1	1202	0.40	0	0.481
11	Kozhikode	0	0	0	0	0	12	502	1.8	132	0.903	12	502	1.80	132	0.903
12	Wayanad	0	0	0	0	0	0	0	0	0	0	0	0	0.00	0	0.000
13	Kannur	0	0	0	0	0	36	1573	127.04	389	199.788	36	1573	127.04	389	199.788
14	Kasaragod	0	0	0.00	0	0	10	1944	52.68	292	102.427	10	1944	52.68	292	102.427
KERALA STATE		12	1752	73.21	436	128.258	104	1361	316.37	182	430.522	116	1434	389.58	169	558.78

ANNEXURE-7

DISTRICTWISE AREA, PRODUCTIVITY AND PRODUCTION OF RICE FOR ALL VARIETIES OF PADDY IN KERALA 2024-25

Name of Crop:Paddy (Rice) | **Season :-Autumn (Kharif)** | **Appendix :EI(3)**

Sl. No	District	Irrigated					Un Irrigated					Total				
		No.ofExp	Productivity(Kg./Ha)-Rice	Area(Ha)	Sampling Error	Production of Rice in Tonnes	No.ofExp	(Kg/Ha)- Productivity Rice	Area(Ha)	Sampling Error	Production of Rice in Tonnes	No.ofExp	(Kg/Ha)- Productivity Rice	Area(Ha)	Sampling Error	Production of Rice in Tonnes
1	2	3	4	5	6	7	8	9	10	11	12	13	14	15	16	17
1	Thiruvananthapuram	146	2618.145	630.72	179	1651.206	0	0	0	0	0	146	2618.145	630.72	179	1651.206
2	Kollam	10	1519.641	3.08	294	4.68	102	2095.83	116.38	160	243.901	112	2080.719	119.46	156	248.581
3	Pathanamthitta	12	427.05	7.77	60	3.32	0	0	0	0	0	12	427.05	7.77	60	3.320
4	Alappuzha	64	3450.564	5907.73	220	20383.752	47	1222.677	191.12	164	233.647	111	3380.265	6098.85	214	20617.399
5	Kottayam	39	2646.396	511.36	324	1353.12	0	0	0	0	0	39	2646.396	511.36	324	1353.12
6	Idukki	34	1600.452	16.09	213	25.747	0	0	0	0	0	34	1600.452	16.09	213	25.747
7	Ernakulam	153	2241.684	351.31	86	787.594	46	1101.789	202.84	91	223.439	199	1824.489	554.15	64	1011.033
8	Thrissur	66	2156.931	326.89	358	705.049	130	1698.345	1194.85	114	2029.321	196	1796.895	1521.74	118	2734.370
9	Palakkad	29	3299.454	3593.01	376	11853.888	299	2739.69	25096.29	109	68757.379	328	2809.989	28689.3	106	80611.267
10	Malappuram	6	2703.555	1.33	145	3.596	91	1999.251	124.14	140	248.171	97	2006.478	125.47	139	251.767
11	Kozhikode	3	947.394	0.89	4	0.843	35	1064.997	6.17	204	6.571	38	1049.886	7.06	178	7.414
12	Wayanad	0	0	0	0	0	0	0	0	0	0	0	0	0	0	0
13	Kannur	0	0	0	0	0	245	2085.975	1753	163	3656.762	245	2085.975	1753	163	3656.762
14	Kasaragod	0	0	0	0	0	190	2413.161	1291.96	85	3117.898	190	2413.161	1291.96	85	3117.898
KERALA STATE		562	3239.667	11350.18	167	36772.795	1185	2619.459	29976.75	92	78517.089	1747	2789.622	41326.93	81	115289.884

ANNEXURE-8

DISTRICTWISE AREA, PRODUCTIVITY AND PRODUCTION OF RICE FOR ALL VARIETIES OF PADDY IN KERALA 2024-25

Name of Crop: Paddy (Rice) | **Season :- Autumn (Kharif)** | **Appendix : EI(4)**

Sl. No	District	High Yielding Variety					Local Variety					Total				
		No.ofExp	Productivity (Kg./Ha)-Rice	Area (Ha)	Sampling Error	Production of Rice in Tonnes	No.ofExp	(Kg/Ha)- Productivity Rice	Area(Ha)	Sampling Error	Production of Rice in Tonnes	No.ofExp	Productivity (Kg./Ha)-Rice	Area (Ha)	Sampling Error	Production of Rice in Tonnes
1	2	3	4	5	6	7	8	9	10	11	12	13	14	15	16	17
1	Thiruvananthapuram	144	2618	630.46	179	1650.642	2	2169	0.26	0	0.564	146	2618.145	630.72	179	1651.206
2	Kollam	111	2081	119.29	156	248.247	1	1964	0.17	0	0.334	112	2080.719	119.46	156	248.581
3	Pathanamthitta	12	427	7.77	60	3.32	0	0	0.00	0	0	12	427.05	7.77	60	3.320
4	Alappuzha	87	3430	5979.512	218	20506.726	24	928	119.34	208	110.673	111	3380.265	6098.85	214	20617.399
5	Kottayam	37	2647	510.97	324	1352.571	2	1408	0.39	0	0.549	39	2646.396	511.36	324	1353.12
6	Idukki	34	1600	16.09	213	25.747	0	0	0.00	0	0	34	1600.452	16.09	213	25.747
7	Ernakulam	194	1834	548.29	64	1005.678	5	914	5.86	41	5.355	199	1824.489	554.15	64	1011.033
8	Thrissur	188	1799	1448.836	122	2606.705	8	1752	72.9	438	127.665	196	1796.895	1521.74	118	2734.370
9	Palakkad	313	2810	28680.56	106	80601.226	15	1149	8.74	69	10.041	328	2809.989	28689.3	106	80611.267
10	Malappuram	96	2009	125.07	139	251.286	1	1202	0.4	0	0.481	97	2006.478	125.47	139	251.767
11	Kozhikode	26	1238	5.26	235	6.511	12	502	1.8	132	0.903	38	1049.886	7.06	178	7.414
12	Wayanad	0	0	0	0	0	0	0	0.00	0	0	0	0	0	0	0
13	Kannur	209	2126	1625.956	173	3456.974	36	1573	127.04	389	199.788	245	2085.975	1753	163	3656.762
14	Kasaragod	180	2434	1239.28	88	3015.471	10	1944	52.68	292	102.427	190	2413.161	1291.96	85	3117.898
KERALA STATE		1631	2803	40937.344	81	114731.104	116	1434	389.58	169	558.78	1747	2789.622	41326.93	81	115289.884

ANNEXURE-9

CROP ESTIMATION SURVEYS: AUXILIARY INFORMATION -

PERCENTAGE OF AREA UNDER DIFFERENT AGRICULTURAL PRACTICES - A STATEMENT 2024-25

Name of Crop: Paddy		Season : Autumn (Kharif)						Appendix : E2		
Sl. No	Name of District	Seeds Used (No of Exp)			Chemically Manuard %	Other Manuard%	Both Chemically and other Manuard %	Not Manuard %	Treated with Pesticides %	Pesticides not used %
		Total	Improved	Local						
1	2	3	4	5	6	7	8	9	10	11
1	Thiruvananthapuram	146	144	2	89.73	68.49	59.59	1.37	64.38	35.62
2	Kollam	112	111	1	97.32	77.68	75.89	0.89	75.89	24.11
3	Pathanamthitta	12	12	0	100	66.67	66.67	0	66.67	33.33
4	Alappuzha	111	87	24	75.68	26.13	7.21	5.41	67.57	32.43
5	Kottayam	39	37	2	92.31	28.21	23.08	2.56	71.79	28.21
6	Idukki	34	34	0	97.06	44.12	44.12	2.94	35.29	64.71
7	Ernakulam	199	194	5	84.92	51.76	49.75	13.07	75.88	24.12
8	Thrissur	196	188	8	87.24	40.31	32.65	5.1	79.08	20.92
9	Palakkad	328	313	15	93.29	37.5	32.62	1.83	77.74	22.26
10	Malappuram	97	96	1	87.63	67.01	59.79	5.15	70.1	29.9
11	Kozhikode	38	26	12	52.63	92.11	44.74	0	2.63	97.37
12	Wayanad	0	0	0	0	0	0	0	0	0
13	Kannur	245	209	36	83.27	86.12	73.06	3.67	9.39	90.61
14	Kasaragod	190	180	10	91.05	85.26	76.32	1.05	30.53	69.47
	KERALA STATE	1747	1631	116	87.75	58.84	50.43	3.95	57.99	42.01

ANNEXURE-10

NUMBER OF EXPERIMENTS INSPECTED DURING AUTUMN SEASON FOR THE YEAR 2024-25

Name of Crop: Paddy			Season : Autumn (Kharif)						Appendix:F		
Sl. No	District	Experiments	Harvest		Pre Harvest		Post Harvest		% Of Experiments		
			DLO	TLO	DLO	TLO	DLO	TLO	Harvest	Pre Harvest	Post Harvest
1	2	3	4	5	6	7	8	9	10	11	12
1	Thiruvananthapuram	146	23	36	7	12	1	12	40.41	13.01	8.90
2	Kollam	112	20	62	0	0	0	0	73.21	0.00	0.00
3	Pathanamthitta	12	2	8	1	0	5	0	83.33	8.33	41.67
4	Alappuzha	111	14	71	0	0	0	0	76.58	0.00	0.00
5	Kottayam	39	11	16	0	0	0	1	69.23	0.00	2.56
6	Idukki	34	6	9	0	1	0	1	44.12	2.94	2.94
7	Ernakulam	199	12	69	1	32	0	10	40.70	16.58	5.03
8	Thrissur	196	12	29	2	16	2	5	20.92	9.18	3.57
9	Palakkad	328	16	118	0	34	3	2	40.85	10.37	1.52
10	Malappuram	97	14	50	0	1	0	0	65.98	1.03	0.00
11	Kozhikode	38	11	8	0	2	0	0	50.00	5.26	0.00
12	Wayanad	0	0	0	0	0	0	0	0.00	0.00	0.00
13	Kannur	245	12	92	2	14	0	1	42.45	6.53	0.41
14	Kasaragod	190	8	78	0	0	0	1	45.26	0.00	0.53
KERALA STATE		1747	161	646	13	112	11	33	46.19	7.16	2.52

ANNEXURE-11

CROP ESTIMATION SURVEYS: THE FINAL ESTIMATION OF YIELD AND PRODUCTION OF RICE 2024-25

Name of Crop: Paddy (Rice)				Season -Winter (Rabi I)			Appendix : D1			
Sl. No	Name of District	Number of Experiments		Average Estimated Yield in Tonnes|Ha (Rice)	Area in "000 ha	Average Yield in Kg/Ha (Rice)	Estimated Production of Rice in "000 Tonnes	Bund Correction Factor (if any) applied	Sampling Error for Average Yield	% of Sampling Error
		Planned	Analysed							
1	2	3	4	5	6	7	8	9	10	11
1	Thiruvananthapuram	129	129	2.406	0.54505	2406	1.311	Not Applied	150	6.22
2	Kollam	222	222	1.989	1.02184	1989	2.032	Not Applied	107	5.37
3	Pathanamthitta	101	101	2.417	0.774	2417	1.871	Not Applied	170	7.02
4	Alappuzha	164	164	3.273	7.43203	3273	24.324	Not Applied	170	5.19
5	Kottayam	125	125	2.789	7.45043	2789	20.78	Not Applied	168	6.01
6	Idukki	103	103	2.711	0.28526	2711	0.773	Not Applied	141	5.20
7	Ernakulam	274	274	2.44	2.14681	2440	5.238	Not Applied	91	3.74
8	Thrissur	315	315	3.052	13.85536	3052	42.296	Not Applied	91	2.98
9	Palakkad	373	373	3.31	19.47503	3310	64.456	Not Applied	72	2.18
10	Malappuram	416	416	3.163	6.07099	3163	19.205	Not Applied	84	2.67
11	Kozhikode	249	249	1.037	0.82168	1037	0.852	Not Applied	55	5.26
12	Wayanad	134	134	3.212	6.41595	3212	20.610	Not Applied	137	4.27
13	Kannur	241	241	2.322	1.77997	2322	4.134	Not Applied	119	5.13
14	Kasaragod	131	131	2.135	0.57412	2135	1.225	Not Applied	97	4.56
KERALA STATE		2977	2977	3.046	68.64852	3046	209.107	Not Applied	41	1.34

ANNEXURE - 12

INFORMATION FOR FINAL RESULT OF CROP ESTIMATION -FREQUENCY DISTRIBUTION 2024-25

					Season - Winter (Rabi I)								**Appendix : D2**		
Sl. No.	**Range**	**Freq.**	**% of Freq.**	**Sl. No.**	**Range**	**Freq.**	**% of Freq.**	**Sl. No.**	**Range**	**Freq.**	**% of Freq.**	**Sl.No.**	**Range**		
1	0 - 99	16	0.54	29	2800 - 2899	45	1.51	57	5600 - 5699	38	1.28	85	8400-8499	8	0.27
2	100 - 199	9	0.3	30	2900 - 2999	54	1.81	1.42	5700 - 5799	33	1.11	86	8500-8599	4	0.13
3	200 - 299	11	0.37	31	3000 - 3099	45	1.51	59	5800 - 5899	38	1.28	87	8600-8699	2	0.07
4	300 - 399	13	0.44	32	3100 - 3199	45	1.51	60	5900 - 5999	31	1.04	88	8700-8799	1	0.03
5	400 - 499	17	0.57	33	3200 - 3299	62	2.08	61	6000 - 6099	33	1.11	89	8800-8899	3	0.1
6	500 - 599	16	0.54	34	3300 - 3399	52	1.75	62	6100 - 6199	30	1.01	90	8900-8999	2	0.07
7	600 - 699	17	0.57	35	3400 - 3499	55	1.85	63	6200 - 6299	39	1.31	91	9000-9099	1	0.03
8	700 - 799	17	0.57	36	3500 - 3599	45	1.51	64	6300 - 6399	23	0.77	92	9100-9199	1	0.03
9	800 - 899	23	0.77	37	3600 - 3699	56	1.88	65	6400 - 6499	32	1.07	93	9200-9299	1	0.03
10	900 - 999	24	0.81	38	3700 - 3799	60	2.02	66	6500 - 6599	24	0.81	94	9300-9399	2	0.07
11	1000 - 1099	18	0.6	39	3800 - 3899	67	2.25	67	6600 - 6699	18	0.6	95	9400-9499	2	0.07
12	1100 - 1199	19	0.64	40	3900 - 3999	71	2.38	68	6700 - 6799	23	0.77	96	9700-9799	1	0.03
13	1200 - 1299	31	1.04	41	4000 - 4099	77	2.59	69	6800-6899	28	0.94	97	9900-9999	1	0.03
14	1300 - 1399	33	1.11	42	4100 - 4199	86	2.89	70	6900-6999	9	0.3	98	10000-10099	1	0.03
15	1400 - 1499	233	0.77	43	4200 - 4299	62	2.08	71	7000-7099	18	0.6	99	10100-10199	1	0.03
16	1500 - 1599	27	0.91	44	4300 - 4399	68	2.28	72	7100-7199	8	0.27	100	10400-10499	1	0.03
17	1600 - 1699	34	1.14	45	4400 - 4499	106	3.56	73	7200-7299	11	0.37	101	10900-10999	1	0.03
18	1700 - 1799	28	0.94	46	4500 - 4599	69	2.32	74	7300-7399	10	0.34	102	11000-11099	1	0.03
19	1800 - 1899	28	0.94	47	4600 - 4699	51	1.71	75	7400-7499	8	0.27		**Total**	**2977**	**100**
20	1900 - 1999	30	1.01	48	4700 - 4799	59	1.98	76	7500-7599	8	0.27		**Mean**		
21	2000 - 2099	48	1.61	49	4800 - 4899	72	2.42	77	7600-7699	7	0.24		Paddy	4010.266	
22	2100 - 2199	33	1.11	50	4900 - 4999	62	2.08	78	7700-7799	10	0.34		Rice	2634.745	
23	2200 - 2299	39	1.31	51	5000 - 5099	60	2.02	79	7800-7899	11	0.37		**Standard Deviation**		
24	2300 - 2399	37	1.24	52	5100 - 5199	56	1.88	80	7900-7999	4	0.13		Paddy	1808.781	
25	2400 - 2499	48	1.61	53	5200 - 5299	49	1.65	81	8000-8099	3	0.1		Rice	1188.369	
26	2500 - 2599	44	1.48	54	5300 - 5399	56	1.88	82	8100-8199	2	0.07				
27	2600 - 2699	45	1.51	55	5400 - 5499	43	1.44	83	8200-8299	5	0.17		**Coefficient of variation (CV)**		
28	2700 - 2799	37	1.24	56	5500 - 5599	39	1.31	84	8300-8399	2	0.07		45.1		

ANNEXURE-13						
FINAL RESULT OF CROP ESTIMATION SURVEY ON DRIAGE RESULTS 2024-25						
Name of Crop: Paddy			**Season - Winter (Rabi I)**			**Appendix-D5**
Sl. No	**District**	**No of Driage Experiments**		**Total plot Yield before Driage(gms)**	**Total plot Yield after Driage(gms)**	**Driage rate applied for estimating Yield**
		Planned	**Analysed**			
1	**2**	**3**	**4**	**5**	**6**	**7**
1	**Thiruvananthapuram**	**26**	**26**	**6500**	**6130**	**0.943**
2	**Kollam**	**40**	**40**	**10000**	**9362**	**0.936**
3	**Pathanamthitta**	**24**	**24**	**6000**	**5498**	**0.916**
4	**Alappuzha**	**40**	**40**	**10000**	**9709**	**0.971**
5	**Kottayam**	**22**	**22**	**5500**	**5073**	**0.922**
6	**Idukki**	**35**	**35**	**8750**	**7983**	**0.912**
7	**Ernakulam**	**53**	**53**	**13250**	**12152**	**0.917**
8	**Thrissur**	**67**	**67**	**16750**	**15655**	**0.935**
9	**Palakkad**	**58**	**58**	**14500**	**13728**	**0.947**
10	**Malappuram**	**45**	**45**	**11250**	**10600**	**0.942**
11	**Kozhikode**	**44**	**44**	**11000**	**10247**	**0.932**
12	**Wayanad**	**21**	**21**	**5250**	**4921**	**0.937**
13	**Kannur**	**73**	**73**	**18250**	**16922**	**0.927**
14	**Kasaragod**	**27**	**27**	**6750**	**6490**	**0.961**
KERALA STATE		**575**	**575**	**143750**	**134470**	**0.935**

ANNEXURE-14

DETAILS OF NON RESPONSE 2024-25

Name of Crop: Paddy | **Season - Winter (Rabi I)** | **Appendix: D6**

Sl No	Name of District	No of experiments		Experiments not conducted due to		Sub Total (5+6)	Experiments rejected due to				Sub Total (8+9+10+11)	Total
		Planned	Analysed	Prior harvest of the cultivator	Other Reasons		Non Availablity of crop	Unreliable doubtful data	Late receipt of returns	Discrepancy of data		
1	2		4	5	6	7	8	9	10	11	12	13
1	Thiruvananthapuram	129	129	0	0	0	0	0	0	0	0	0
2	Kollam	222	222	0	0	0	0	0	0	0	0	0
3	Pathanamthitta	101	101	0	0	0	0	0	0	0	0	0
4	Alappuzha	164	164	0	0	0	0	0	0	0	0	0
5	Kottayam	125	125	0	0	0	0	0	0	0	0	0
6	Idukky	103	103	0	0	0	0	0	0	0	0	0
7	Ernakulam	274	274	0	0	0	0	0	0	0	0	0
8	Thrissur	315	315	0	0	0	0	0	0	0	0	0
9	Palakkad	373	373	0	0	0	0	0	0	0	0	0
10	Malappuram	416	416	0	0	0	0	0	0	0	0	0
11	Kozhikkode	249	249	0	0	0	0	0	0	0	0	0
12	Wayanad	134	134	0	0	0	0	0	0	0	0	0
13	Kannur	241	241	0	0	0	0	0	0	0	0	0
14	Kasaragod	131	131	0	0	0	0	0	0	0	0	0
KERALA STATE		**2977**	**2977**	**0**	**0**	**0**	**0**	**0**	**0**	**0**	**0**	**0**

ANNEXURE -15

DISTRICTWISE AREA, PRODUCTIVITY AND PRODUCTION OF RICE FOR HIGH YIELDING VARIETIES OF PADDY IN KERALA 2024-25

Name of Crop: Paddy (Rice) | **Season :-Winter (Rabi I)** | **Appendix :E1(1)**

Sl. No	District	Irrigated					Un Irrigated					Total				
		No.of Experiments	Productivity (Kg/Ha)-Rice	Area(Ha)	Sampling Error	Production of Rice in Tonnes	No.of Experiments	(Kg/Ha)- Productivity Rice	Area(Ha)	Sampling Error	Production of Rice in Tonnes	No.of Experiments	(Kg/Ha)- Productivity Rice	Area(Ha)	Sampling Error	Production of Rice in Tonnes
1	2	3	4	5	6	7	8	9	10	11	12	13	14	15	16	17
1	Thiruvananthapuram	125	2405	543.21	150	1306.498	0	0	0	0	0	125	2405	543.21	150	1306.498
2	Kollam	175	2144	816.7	129	1750.887	0	0	0	0	0	175	2144	816.7	129	1750.887
3	Pathanamthitta	100	2420	772.8	170	1869.980	0	0	0	0	0	100	2420	772.8	170	1869.98
4	Alappuzha	120	3284	7369.13	171	24198.035	10	2882	32.68	108	94.161	130	3282	7401.81	170	24292.196
5	Kottayam	120	2790	7446.97	168	20776.106	0	0	0	0	0	120	2790	7446.97	168	20776.106
6	Idukki	95	2715	249.4	161	677.134	0	0	0	0	0	95	2715	249.4	161	677.134
7	Ernakulam	263	2441	2136.17	92	5215.960	0	0	0	0	0	263	2441	2136.17	92	5215.96
8	Thrissur	296	3060	13722.84	92	41996.932	4	2530	109.26	111	276.439	300	3056	13832.1	91	42273.371
9	Palakad	326	3315	19390.27	72	64283.131	18	2336	40.74	279	95.174	344	3313	19431	72	64378.305
10	Malappuram	239	3252	5046.27	100	16411.966	117	2958	872.85	115	2582.296	356	3209	5919.12	87	18994.262
11	Kozhikode	18	2100	62.72	351	131.694	34	1588	92.11	240	146.242	52	1795	154.83	201	277.936
12	Wayanad	90	3293	5893.6	149	19406.026	0	0	0	0	0	90	3293	5893.6	149	19406.026
13	Kannur	167	2566	1424.94	138	3656.454	0	0	0	0	0	167	2566	1424.94	138	3656.454
14	Kasargod	84	2399	281.54	80	675.452	3	2358	1	429	2.358	87	2399	282.54	80	677.81
KERALA STATE		2218	3106	65156.56	43	202356.255	186	2783	1148.64	91	3196.670	2404	3100	66305.2	42	205553

ANNEXURE -16

DISTRICTWISE AREA, PRODUCTIVITY AND PRODUCTION OF RICE FOR LOCAL VARIETIESOF PADDY IN KERALA 2024-25

Name of Crop: Paddy (Rice) | **Season :-Winter (Rabi I)** | **Appendix : EI (2)**

Sl.No	District	Irrigated					Un Irrigated					Total				
		No.ofExp	Productivity(Kg/Ha)-Rice	Area (Ha)	Sampling Error	Production of Rice in Tonnes	No.ofExp	Productivity(Kg/Ha)-Rice	Area (Ha)	Sampling Error	Production of Rice in Tonnes	No.ofExp	Productivity(Kg/Ha)-Rice	Area (Ha)	Sampling Error	Production of Rice in Tonnes
1	2	3	4	5	6	7	8	9	10	11	12	13	14	15	16	17
1	Thiruvananthapuram	4	2571	1.84	3050	4.73	0	0	0	0	0	4	2571	1.84	3050	4.73
2	Kollam	14	1293	53.38	302	69.011	33	1400	151.76	140	212.52	47	1372	205.14	130	281.531
3	Pathanamthitta	1	538	1.2	0	0.646	0	0	0	0	0	1	538	1.2	0	0.646
4	Alappuzha	0	0	0	0	0	34	1059	30.22	295	32.003	34	1059	30.22	295	32.003
5	Kottayam	5	1219	3.46	144	4.217	0	0	0	0	0	5	1219	3.46	144	4.217
6	Idukki	8	2686	35.86	77	96.314	0	0	0	0	0	8	2686	35.86	77	96.314
7	Ernakulam	11	2047	10.64	370	21.785	0	0	0	0	0	11	2047	10.64	370	21.785
8	Thrissur	13	1003	20.78	176	20.854	2	823	2.48	0	2.042	15	984	23.26	157	22.896
9	Palakkad	27	1800	43.14	187	77.663	2	565	0.88	0	0.497	29	1776	44.02	183	78.16
10	Malappuram	32	1380	115.6	125	159.534	28	1399	36.27	142	50.726	60	1384	151.87	101	210.26
11	Kozhikode	7	1152	34.63	117	39.912	190	846	632.22	51	534.467	197	861	666.85	48	574.379
12	Wayanad	44	2305	522.35	143	1204.055	0	0	0	0	0	44	2305	522.35	143	1204.055
13	Kannur	72	1351	351.03	225	474.445	2	874	4	660	3.498	74	1346	355.03	223	477.943
14	Kasaragod	31	1939	243.08	210	471.347	13	1574	48.5	91	76.309	44	1878	291.58	175	547.656
KERALA STATE		269	1840	1436.99	85	2644.513	304	1007	906.33	44	912.062	573	1518	2343.32	55	3556.575

ANNEXURE-17

DISTRICTWISE AREA, PRODUCTIVITY AND PRODUCTION OF RICE FOR ALL VARIETIESOF PADDY IN KERALA 2024-25

Name of Crop: Paddy (Rice) | **Season :-Winter (Rabi I)** | **Appendix :EI(3)**

Sl. No	District	Irrigated					Un Irrigated					Total				
		No.ofExp	(Kg/ Ha)- Productivity Rice	Area(Ha)	Sampling Error	Production of Rice in Tonnes	No.ofExp	(Kg/ Ha)- Productivity Rice	Area(Ha)	Sampling Error	Production of Rice in Tonnes	No.ofExp	(Kg/ Ha)- Productivity Rice	Area(Ha)	Sampling Error	Production of Rice in Tonnes
1	2	3	4	5	6	7	8	9	10	11	12	13	14	15	16	17
1	Thiruvananthapuram	129	2405.934	545.05	150	1311.228	0	0	0.00	0	0.000	129	2405.934	545.05	150	1311.228
2	Kollam	189	2091.888	870.08	123	1819.898	33	1400.067	151.76	140	212.520	222	1988.739	1021.84	107	2032.418
3	Pathanamthitta	101	2417.103	774	170	1870.626	0	0	0.00	0	0.000	101	2417.103	774	170	1870.626
4	Alappuzha	120	3283.686	7369.13	171	24198.035	44	2005.821	62.90	152	126.164	164	3273.174	7432.03	170	24324.2
5	Kottayam	125	2788.965	7450.43	168	20780.323	0	0	0.00	0	0.000	125	2788.965	7450.43	168	20780.32
6	Idukki	103	2711.439	285.26	141	773.448	0	0	0.00	0	0.000	103	2711.439	285.26	141	773.448
7	Ernakulam	274	2440.098	2146.81	91	5237.745	0	0	0.00	0	0.000	274	2440.098	2146.81	91	5237.745
8	Thrissur	309	3057.021	13743.62	92	42017.786	6	2492.001	111.74	108	278.481	315	3052.422	13855.36	91	42296.27
9	Palakkad	353	3311.937	19433.41	72	64360.794	20	2298.843	41.62	273	95.671	373	3309.966	19475.03	72	64456.47
10	Malappuram	271	3210.102	5161.87	97	16571.500	145	2896.056	909.12	111	2633.022	416	3163.455	6070.99	84	19204.52
11	Kozhikode	25	1762.731	97.35	230	171.606	224	939.51	724.33	54	680.709	249	1037.403	821.68	55	852.315
12	Wayanad	134	3212.073	6415.95	137	20610.081	0	0	0.00	0	0.000	134	3212.073	6415.95	137	20610.08
13	Kannur	239	2325.78	1775.97	119	4130.899	2	874.467	4.00	660	3.498	241	2322.495	1779.97	119	4134.397
14	Kasaragod	115	2185.839	524.62	106	1146.799	16	1589.283	49.50	90	78.667	131	2134.593	574.12	97	1225.466
	KERALA STATE	2487	3078.702	66593.55	42	205000.768	490	1999.251	2054.97	54	4108.732	2977	3045.852	68648.52	41	209109.5

ANNEXURE-18

DISTRICTWISE AREA, PRODUCTIVITY AND PRODUCTION OF RICE FOR ALL VARIETIESOF PADDY IN KERALA 2024-25

Name of Crop:Paddy(Rice) | **Season :-Winter (Rabi I)** | **Appendix :EI(4)**

Sl. No	District	High Yielding Variety					Local Variety					Total				
		No.ofExp	Productivity (Kg/Ha)- Rice	Area(Ha)	Sampling Error	Production of Rice in Tonnes	No.ofExp	Productivity (Kg/Ha)- Rice	Area(Ha)	Sampling Error	Production of Rice in Tonnes	No.ofExp	Productivity (Kg/Ha) -Rice	Area(Ha)	Sampling Error	Production of Rice in Tonnes
1	2	3	4	5	6	7	8	9	10	11	12	13	14	15	16	17
1	Thiruvanantha puram	125	2405	543.21	150	1306.498	4	2571	1.84	3050	4.73	129	2405.934	545.05	150	1311.228
2	Kollam	175	2144	816.7	129	1750.887	47	1372	205.14	130	281.531	222	1988.739	1021.84	107	2032.418
3	Pathanamthitta	100	2420	772.8	170	1869.98	1	538	1.2	0	0.646	101	2417.103	774	170	1870.626
4	Alappuzha	130	3282	7401.806	170	24292.196	34	1059	30.22	295	32.003	164	3273.174	7432.03	170	24324.199
5	Kottayam	120	2790	7446.973	168	20776.106	5	1219	3.46	144	4.217	125	2788.965	7450.43	168	20780.323
6	Idukki	95	2715	249.4	161	677.134	8	2686	35.86	77	96.314	103	2711.439	285.26	141	773.448
7	Ernakulam	263	2441	2136.17	92	5215.96	11	2047	10.64	370	21.785	274	2440.098	2146.81	91	5237.745
8	Thrissur	300	3056	13832.1	91	42273.371	15	984	23.26	157	22.896	315	3052.422	13855.36	91	42296.267
9	Palakkad	344	3313	19431	72	64378.305	29	1776	44.02	183	78.16	373	3309.966	19475.03	72	64456.465
10	Malappuram	356	3209	5919.122	87	18994.262	60	1384	151.87	101	210.26	416	3163.455	6070.99	84	19204.522
11	Kozhikode	52	1795	154.83	201	277.936	197	861	666.85	48	574.379	249	1037.403	821.68	55	852.315
12	Wayanadu	90	3293	5893.603	149	19406.026	44	2305	522.35	143	1204.055	134	3212.073	6415.95	137	20610.081
13	Kannur	167	2566	1424.94	138	3656.454	74	1346	355.03	223	477.943	241	2322.495	1779.97	119	4134.397
14	Kasaragod	87	2399	282.54	80	677.81	44	1878	291.58	175	547.656	131	2134.593	574.12	97	1225.466
KERALA STATE		**2404**	**3100**	**66305.20**	**42**	**205552.925**	**573**	**1518**	**2343.32**	**55**	**3556.575**	**2977**	**3045.852**	**68648.52**	**41**	**209109.500**

ANNEXURE-19

CROP ESTIMATION SURVEYS: AUXILIARY INFORMATION -PERCENTAGE OF AREA UNDER DIFFERENT AGRICULTURAL PRACTICES A STATEMENT 2024-25

Name of Crop: Paddy		Season :Winter (Rabi I)							Appendix : E2	
Sl. No.	Name of District	Seeds Used (No of Exp)			Chemically Mannured %	Other Mannured%	Both Chemically and other Mannured %	Not Mannured %	Treated with Pesticides %	Pesticides not used %
		Total	Improved	Local						
1	2	3	4	5	6	7	8	9	10	11
1	Thiruvananthapuram	129	125	4	96.9	45.74	42.64	0	67.44	32.56
2	Kollam	222	175	47	87.39	78.38	66.67	0.9	46.85	53.15
3	Pathanamthitta	101	100	1	100	31.68	31.68	0	84.16	15.84
4	Alappuzha	164	130	34	81.1	10.98	5.49	13.41	72.56	27.44
5	Kottayam	125	120	5	97.6	24	23.2	1.6	89.6	10.4
6	Idukki	103	95	8	85.44	37.86	37.86	16.5	50.49	49.51
7	Ernakulam	274	263	11	97.45	47.08	45.26	0.73	92.34	7.66
8	Thrissur	315	300	15	96.19	25.71	24.13	0.95	92.38	7.62
9	Palakkad	373	344	29	91.69	34.05	26.81	1.07	83.38	16.62
10	Malappuram	416	356	60	87.02	73.56	63.46	3.85	78.12	21.88
11	Kozhikode	249	52	197	44.18	80.72	38.15	12.85	5.22	94.78
12	Wayanad	134	90	44	76.87	49.25	33.58	7.46	32.84	67.16
13	Kannur	241	167	74	87.14	80.91	71.37	3.32	26.14	73.86
14	Kasaragod	131	87	44	88.55	74.05	68.7	6.87	55.73	44.27
	KERALA STATE	2977	2404	573	86.53	52.2	42.93	4.27	64.9	35.1

ANNEXURE-20

NUMBER OF EXPERIMENTS INSPECTED DURING WINTER SEASON FOR THE YEAR 2024-25

Name of Crop: Paddy			Season : Winter (Rabi I)						Appendix:F		
Sl. No	District	Experiments	Harvest		Pre Harvest		Post Harvest		% Of Experiments		
			DLO	TLO	DLO	TLO	DLO	TLO	Harvest	Pre Harvest	Post Harvest
1	2	3	4	5	6	7	8	9	10	11	12
1	Thiruvananthapuram	129	11	46	1	8	1	10	44.19	6.98	8.53
2	Kollam	222	24	120	0	2	0	0	64.86	0.9	0
3	Pathanamthitta	101	19	59	0	26	0	4	77.23	25.74	3.96
4	Alappuzha	164	18	106	0	0	0	0	75.61	0	0
5	Kottayam	125	13	74	0	0	0	0	69.6	0	0
6	Idukki	103	13	35	0	1	0	0	46.6	0.97	0
7	Ernakulam	274	12	109	0	20	0	3	44.16	7.3	1.09
8	Thrissur	315	12	80	5	23	0	5	29.21	8.89	1.59
9	Palakkad	373	12	124	1	28	1	0	36.46	7.77	0.27
10	Malappuram	416	22	152	0	0	0	0	41.83	0	0
11	Kozhikode	249	10	58	0	1	1	3	27.31	0.4	1.61
12	Wayanad	134	11	68	0	9	0	0	58.96	6.72	0
13	Kannur	241	11	73	2	10	0	0	34.85	4.98	0
14	Kasaragod	131	8	47	0	0	0	3	41.98	0	2.29
	KERALA STATE	2977	196	1151	9	128	3	28	45.25	4.6	1.04

ANNEXURE - 21

CROP ESTIMATION SURVEYS: THE FINAL ESTIMATION OF YIELD AND PRODUCTION OF RICE 2024-25

Name of crop: Paddy				**Season –Summer(Rabi II)**				**Appendix : D1**		
Sl. No	**Name of District**	**Number of Experiments**		**Average Estimated Yield in Tonnes| Ha (Rice)**	**Area in "000 ha**	**Average Yield in Kg/Ha (Rice)**	**Estimated Production of Rice in "000 Tonnes**	**Bund Correction Factor (if any) applied**	**Sampling Error for Average Yield**	**% of Sampling Error**
		Planned	**Analysed**							
1	**2**	**3**	**4**	**5**	**6**	**7**	**8**	**9**	**10**	**11**
1	Thiruvananthapuram	85	85	2.648	0.14022	2648	0.371	Not Applied	224	8.45
2	Kollam	39	39	2.788	0.30184	2788	0.842	Not Applied	157	5.62
3	Pathanamthitta	89	89	2.687	2.3743	2687	6.381	Not Applied	216	8.04
4	Alappuzha	196	196	2.460	23.32962	2460	57.39	Not Applied	164	6.66
5	Kottayam	141	141	2.773	9.69777	2773	26.89	Not Applied	214	7.72
6	Idukki	8	8	1.974	0.00236	1974	0.005	Not Applied	128	6.5
7	Ernakulam	153	153	2.34	0.88054	2340	2.061	Not Applied	142	6.07
8	Thrissur	188	188	3.519	8.33049	3519	29.316	Not Applied	140	3.99
9	Palakkad	178	178	4.028	17.39755	4028	70.073	Not Applied	110	2.73
10	Malappuram	105	105	3.389	2.96592	3389	10.05	Not Applied	219	6.45
11	Kozhikode	119	119	2.182	0.47152	2182	1.029	Not Applied	215	9.85
12	Wayanad	86	86	3.113	0.38824	3113	1.208	Not Applied	279	8.96
13	Kannur	6	6	1.301	0.00119	1301	0.002	Not Applied	2	0.13
14	Kasaragod	60	60	2.003	0.10336	2003	0.207	Not Applied	102	5.08
	KERALA STATE	**1453**	**1453**	**3.1**	**66.38493**	**3100**	**205.825**	**Not Applied**	**75**	**2.41**

ANNEXURE-22

INFORMATION FOR FINAL RESULT OF CROP ESTIMATION -FREQUENCY DISTRIBUTION 2024-25

Name of crop: Paddy | **Season - Summer (Rabi II)** | **Appendix : D2**

Sl. No.	Range	Freq.	% of Freq.	Sl. No.	Range	Freq.	% of Freq.	Sl. No.	Range	Freq.	% of Freq.	Sl. No.	Range	Freq	% of Freq.
1	0 - 99	40	2.75	31	3000 - 3099	21	1.45	61	6000 - 6099	19	1.31	91	9000-9099	2	0.14
2	100 - 199	12	0.83	32	3100 - 3199	14	0.96	62	6100 - 6199	25	1.72	92	9100-9199	2	0.14
3	200 - 299	9	0.62	33	3200 - 3299	30	2.06	63	6200 - 6299	14	0.96	93	9200 - 9299	2	0.14
4	300 - 399	6	0.41	34	3300 - 3399	28	1.93	64	6300 - 6399	12	0.83	94	9300 - 9399	2	0.14
5	400 - 499	7	0.48	35	3400 - 3499	26	1.79	65	6400 - 6499	18	1.24	95	9500-9599	2	0.14
6	500 - 599	9	0.62	36	3500 - 3599	21	1.45	66	6500 - 6599	7	0.48	96	9600-9699	1	0.07
7	600 - 699	5	0.34	37	3600 - 3699	31	2.13	67	6600 - 6699	17	1.17	97	9900-9999	2	0.14
8	700 - 799	3	0.21	38	3700 - 3799	27	1.86	68	6700 - 6799	11	0.76	98	10200-10299	1	0.07
9	800 - 899	10	0.69	39	3800 - 3899	29	2	69	6800 - 6899	12	0.83	100	10300-10399	1	0.07
10	900 - 999	9	0.62	40	3900 - 3999	18	1.24	70	6900 - 6999	10	0.69	101	10500-10599	1	0.07
11	1000 - 1099	7	0.48	41	4000 - 4099	29	2	71	7000 - 7099	12	0.83	102	10700-10799	1	0.07
12	1100 - 1199	5	0.34	42	4100 - 4199	30	2.06	72	7100 - 7199	9	0.62	103	10800-10899	1	0.07
13	1200 - 1299	14	0.96	43	4200 - 4299	22	1.51	73	7200 - 7299	20	1.38	104	17000-17099	1	0.07
14	1300 - 1399	8	0.55	44	4300 - 4399	25	1.72	74	7300 - 7399	13	0.89	105			
15	1400 - 1499	7	0.48	45	4400 - 4499	33	2.27	75	7400 - 7499	7	0.48	105			
16	1500 - 1599	11	0.76	46	4500 - 4599	22	1.51	76	7500 - 7599	10	0.69		**Total**	**1453**	**100**
17	1600 - 1699	21	1.45	47	4600 - 4699	20	1.38	77	7600 - 7699	8	0.55				
18	1700 - 1799	14	0.96	48	4700 - 4799	29	2	78	7700 - 7799	10	0.69				
19	1800 - 1899	12	0.83	49	4800 - 4899	32	2.2	79	7800 - 7899	5	0.34				
20	1900 - 1999	13	0.89	50	4900 - 4999	19	1.31	80	7900 - 7999	9	0.62				
21	2000 - 2099	15	1.03	51	5000 - 5099	21	1.45	81	8000 - 8099	7	0.48		**Mean**		
22	2100 - 2199	16	1.1	52	5100 - 5199	22	1.51	82	8100 - 8199	6	0.41		Paddy	4317.084	
23	2200 - 2299	14	0.96	53	5200 - 5299	20	1.38	83	8200 - 8299	6	0.41		Rice	2836.324	
24	2300 - 2399	22	1.51	54	5300 - 5399	21	1.45	84	8300 - 8399	6	0.41				
25	2400 - 2499	18	1.24	55	5400 - 5499	22	1.51	85	8400 - 8499	4	0.28		**Standard Deviation**		
26	2500 - 2599	14	0.96	56	5500 - 5599	20	1.38	86	8500 - 8599	1	0.07		Paddy	2204.032	
27	2600 - 2699	18	1.24	57	5600 - 5699	27	1.86	87	8600 - 8699	7	0.48		Rice	1448.049	
28	2700 - 2799	12	0.83	58	5700 - 5799	24	1.65	88	8700 - 8799	5	0.34				
29	2800 - 2899	28	1.93	59	5800 - 5899	22	1.51	89	8800 - 8899	7	0.48		**Coefficient of variation (CV)**		
30	2900 - 2999	29	2	60	5900 - 5999	18	1.24	90	8900-8999	6	0.41		**51.05**		

ANNEXURE-23

FINAL RESULT OF CROP ESTIMATION SURVEY ON DRIAGE RESULTS 2024-25

Name of Crop:Paddy		**Season - Summer (Rabi II)**				**Appendix-D5**
Sl. No	**District**	**No of Driage Experiments**		**Total plot Yield before Driage(gms)**	**Total plot Yield after Driage(gms)**	**Driage rate applied for estimating Yield**
		Planned	**Analysed**			
1	**2**	**3**	**4**	**5**	**6**	**7**
1	Thiruvananthapuram	29	29	7250	6822	0.941
2	Kollam	16	16	4000	3754	0.939
3	Pathanamthitta	27	27	6750	6184	0.916
4	Alappuzha	39	39	9750	9451	0.969
5	Kottayam	32	32	8000	7406	0.926
6	Idukki	7	7	1750	1578	0.902
7	Ernakulam	49	49	12250	11203	0.915
8	Thrissur	47	47	11750	11119	0.946
9	Palakkad	28	28	7000	6594	0.942
10	Malappuram	26	26	6500	6173	0.950
11	Kozhikode	34	34	8500	7902	0.930
12	Wayanad	19	19	4750	4323	0.910
13	Kannur	5	5	1250	1145	0.916
14	Kasaragod	20	20	5000	4785	0.957
KERALA STATE		**378**	**378**	**94500**	**88439**	**0.936**

ANNEXURE-24

DETAILS OF NON RESPONSE 2024-25

Name of Crop: Paddy				Season - Summer (Rabi II)							Appendix: D6	
Sl No	Name of District	No of experiments		Experiments not conducted due to		Sub Total (5+6)	Experiments rejected due to				Sub Total (8+9+10+11)	Total
		Planned	Analysed	Prior harvest of the cultivator	Other Reasons		Non Availablity of crop	Unrelailable doubtful data	Late receipt of returns	Discrepancy of data		
1	2	3	4	5	6	7	8	9	10	11	12	13
1	Thiruvananthapuram	85	85	0	0	0	0	0	0	0	0	0
2	Kollam	39	39	0	0	0	0	0	0	0	0	0
3	Pathanamthitta	89	89	0	0	0	0	0	0	0	0	0
4	Alappuzha	196	196	0	0	0	0	0	0	0	0	0
5	Kottayam	141	141	0	0	0	0	0	0	0	0	0
6	Idukky	8	8	0	0	0	0	0	0	0	0	0
7	Ernakulam	153	153	0	0	0	0	0	0	0	0	0
8	Thrissur	188	188	0	0	0	0	0	0	0	0	0
9	Palakkad	178	178	0	0	0	0	0	0	0	0	0
10	Malappuram	105	105	0	0	0	0	0	0	0	0	0
11	Kozhikkode	119	119	0	0	0	0	0	0	0	0	0
12	Wayanad	86	86	0	0	0	0	0	0	0	0	0
13	Kannur	6	6	0	0	0	0	0	0	0	0	0
14	Kasaragod	60	60	0	0	0	0	0	0	0	0	0
KERALA STATE		**1453**	**1453**	**0**	**0**	**0**	**0**	**0**	**0**	**0**	**0**	**0**

ANNEXURE -25

DISTRICTWISE AREA, PRODUCTIVITY AND PRODUCTION OF RICE FOR HIGH YIELDING VARIETIES OF PADDY IN KERALA 2024-25

Name of Crop: Paddy (Rice) | **Season :-Summer(Rabi II)** | **Appendix :E1(1)**

Sl. No	District	Irrigated					Un Irrigated					Total				
		No.of Experiments	Productivity (Kg/Ha)- Rice	Area(Ha)	Sampling Error	Production of Rice in Tonnes	No.of Experiments	Productivity (Kg/Ha)- Rice	Area(Ha)	Sampling Error	Production of Rice in Tonnes	No.of Experiments	Productivity (Kg/Ha)- Rice	Area(Ha)	Sampling Error	Production of Rice in Tonnes
1	2	3	4	5	6	7	8	9	10	11	12	13	14	15	16	17
1	Thiruvananthapuram	83	2652	139.77	225	370.601	0	0	0.000	0	0	83	2652	139.77	225	370.601
2	Kollam	39	2788	301.84	157	841.536	0	0	0.000	0	0	39	2788	301.84	157	841.536
3	Pathanamthitta	86	2687	2372.2	216	6374.687	0	0	0.000	0	0	86	2687	2372.2	216	6374.687
4	Alappuzha	196	2460	23329.62	164	57389.909	0	0	0.000	0	0	196	2460	23329.62	164	7389.909
5	Kottayam	140	2773	9697.61	214	26890.232	0	0	0.000	0	0	140	2773	9697.61	214	6890.232
6	Idukki	5	1937	1.75	86	3.391	0	0	0.000	0	0	5	1937	1.75	86	.391
7	Ernakulam	151	2341	880.02	142	2059.915	0	0	0.000	0	0	151	2341	880.02	142	059.915
8	Thrissur	187	3520	8329.12	140	29313.346	0	0	0.000	0	0	187	3520	8329.12	140	9313.346
9	Palakad	168	4029	17392.33	110	70067.282	0	0	0.000	0	0	168	4029	17392.33	110	0067.282
10	Malappuram	93	3389	2957.26	219	10024.315	8	3219	6.050	292	19.473	101	3389	2963.31	219	0043.788
11	Kozhikode	105	2201	465.88	217	1025.422	0	0	1.060	0	0	105	2196	466.94	217	1025.422
12	Wayanad	84	3120	384.800	281	1200.732	0	0	0.000	0	0	84	3120	384.8	281	1200.732
13	Kannur	3	1328	0.870	0	1.155	0	0	0.000	0	0	3	1328	0.87	0	1.155
14	Kasargod	52	1996	96.66	107	192.944	0	0	0.000	0	0	52	1996	96.66	107	192.944
KERALA STATE		**1392**	**3101**	**66349.730**	**75**	**205755.467**	**8**	**2739**	**7.11**	**248**	**19.473**	**1400**	**3101**	**66356.840**	**75**	**205774.94**

ANNEXURE -26

DISTRICTWISE AREA, PRODUCTIVITY AND PRODUCTION OF RICE FOR LOCAL VARIETIESOF PADDY IN KERALA 2024-25

Name of Crop: Paddy (Rice) | **Season :-Summer (Rabi II)** | **Appendix :EI(2)**

Sl.No	District	Irrigated					Un Irrigated					Total				
		No.ofExp	Productivity(Kg/Ha) -Rice	Area(Ha)	Sampling Error	Production of Rice in Tonnes	No.ofExp	Productivity(Kg/Ha) -Rice	Area(Ha)	Sampling Error	Production of Rice in Tonnes	No.ofExp	Productivity(Kg/Ha) -Rice	Area(Ha)	Sampling Error	Production of Rice in Tonnes
1	2	3	4	5	6	7	8	9	10	11	12	13	14	15	16	17
1	Thiruvananthapuram	2	1476	0.45	**208**	0.664	0	0	0	0	0	2	1476	0.45	208	0.664
2	Kollam	0	0	0	**0**	0	0	0	0	0	0	0	0	0	0	0
3	Pathanamthitta	3	2875	2.1	**0**	6.037	0	0	0	0	0	3	2875	2.1	0	6.037
4	Alappuzha	0	0	0	**0**	0	0	0	0	0	0	0	0	0	0	0
5	Kottayam	1	1338	0.16	**0**	0.214	0	0	0	0	0	1	1338	0.16	0	0.214
6	Idukki	3	2077	0.61	**431**	1.267	0	0	0	0	0	3	2077	0.61	431	1.267
7	Ernakulam	2	1733	0.52	**0**	0.901	0	0	0	0	0	2	1733	0.52	0	0.901
8	Thrissur	1	1984	1.37	**0**	2.718	0	0	0	0	0	1	1984	1.37	0	2.718
9	Palakkad	10	1122	5.22	**467**	5.856	0	0	0	0	0	10	1122	5.22	467	5.856
10	Malappuram	4	2445	2.61	**0**	6.383	0	0	0	0	0	4	2445	2.61	0	6.383
11	Kozhikode	14	754	4.5	**209**	3.391	0	0	0.08	0	0	14	740	4.58	206	3.391
12	Wayanad	2	2235	3.44	**0**	7.689	0	0	0	0	0	2	2235	3.44	0	7.689
13	Kannur	3	1229	0.32	**6**	0.398	0	0	0	0	0	3	1229	0.32	6	0.398
14	Kasaragod	8	2092	6.7	**321**	14.016	0	0	0	0	0	8	2092	6.7	321	14.016
KERALA STATE		**53**	**1769**	**28**	**121**	**49.534**	**0**	**0**	**0.08**	**0**	**0**	**53**	**1764**	**28.08**	**121**	**49.534**

ANNEXURE-27

DISTRICTWISE AREA, PRODUCTIVITY AND PRODUCTION OF RICE FOR ALL VARIETIESOF PADDY IN KERALA 2024-25

Name of Crop: Paddy (Rice) | **Season :-Summer (Rabi II)** | **Appendix :EI(3)**

Sl. No	District	Irrigated					Un Irrigated					Total				
		No.ofExp	(Kg/Ha)- Productivity Rice	Area(Ha)	Sampling Error	Production of Rice in Tonnes	No.ofExp	(Kg/Ha)- Productivity Rice	Area(Ha)	Sampling Error	Production of Rice in Tonnes	No.ofExp	(Kg/Ha)- Productivity Rice	Area(Ha)	Sampling Error	Production of Rice in Tonnes
1	2	3	4	5	6	7	8	9	10	11	12	13	14	15	16	17
1	Thiruvananthapuram	85	2647.710	140.22	224	371.265	0	0	0	0	0	85	2647.71	140.22	224	371.265
2	Kollam	39	2788.308	301.84	157	841.536	0	0	0	0	0	39	2788.308	301.84	157	841.536
3	Pathanamthitta	89	2687.130	2374.3	216	6380.724	0	0	0	0	0	89	2687.13	2374.30	216	6380.724
4	Alappuzha	196	2459.808	23329.62	164	57389.909	0	0	0	0	0	196	2459.808	23329.62	164	57389.909
5	Kottayam	141	2772.540	9697.77	214	26890.446	0	0	0	0	0	141	2772.54	9697.77	214	26890.446
6	Idukki	8	1973.628	2.36	128	4.658	0	0	0	0	0	8	1973.628	2.36	128	4.658
7	Ernakulam	153	2340.234	880.54	142	2060.816	0	0	0	0	0	153	2340.234	880.54	142	2060.816
8	Thrissur	188	3518.892	8330.49	140	29316.064	0	0	0	0	0	188	3518.892	8330.49	140	29316.064
9	Palakkad	178	4028.067	17397.55	110	70073.138	0	0	0	0	0	178	4028.067	17397.55	110	70073.138
10	Malappuram	97	3388.806	2959.87	219	10030.698	8	3218.643	6.05	292	19.473	105	3388.806	2965.92	219	10050.171
11	Kozhikode	119	2187.153	470.38	215	1028.813	0	0.000	1.14	0	0	119	2181.897	471.52	215	1028.813
12	Wayanad	86	3112.866	388.24	279	1208.421	0	0	0	0	0	86	3112.866	388.24	279	1208.421
13	Kannur	6	1300.86	1.19	2	1.553	0	0	0	0	0	6	1300.86	1.19	2	1.553
14	Kasaragod	60	2002.536	103.36	102	206.96	0	0	0	0	0	60	2002.536	103.36	102	206.960
KERALA STATE		**1445**	**3100.383**	**66377.73**	**75**	**205805.001**	**8**	**2708.154**	**7.19**	**245**	**19.473**	**1453**	**3100.383**	**66384.93**	**75**	**205824.47**

ANNEXURE-28

DISTRICTWISE AREA, PRODUCTIVITY AND PRODUCTION OF RICE FOR ALL VARIETIESOF PADDY IN KERALA 2024-25

Name of Crop:Paddy(Rice) | **Season :-Summer (Rabi II)** | **Appendix :EI(4)**

Sl. No	District	High Yielding Variety					Local Variety					Total				
		No.ofExp	Productivity (Kg/Ha)- Rice	Area(Ha)	Sampling Error	Production of Rice in Tonnes	No.ofExp	Productivity (Kg/Ha)- Rice	Area(Ha)	Sampling Error	Production of Rice in Tonnes	No.ofExp	Productivity (Kg/Ha)- Rice	Area(Ha)	Sampling Error	Production of Rice in Tonnes
1	2	3	4	5	6	7	8	9	10	11	12	13	14	15	16	17
1	Thiruvananthapuram	83	2652	139.77	225	370.601	2	1476	0.450	208	0.664	85	2647.710	140.22	224	371.265
2	Kollam	39	2788	301.84	157	841.536	0	0	0.000	0	0	39	2788.308	301.84	157	841.536
3	Pathanamthitta	86	2687	2372.20	216	6374.687	3	2875	2.100	0	6.037	89	2687.130	2374.3	216	6380.724
4	Alappuzha	196	2460	23329.62	164	57389.909	0	0	0.000	0	0	196	2459.808	23329.62	164	57389.909
5	Kottayam	140	2773	9697.61	214	26890.232	1	1338	0.160	0	0.214	141	2772.540	9697.77	214	26890.446
6	Idukki	5	1937	1.75	86	3.391	3	2077	0.610	431	1.267	8	1973.628	2.36	128	4.658
7	Ernakulam	151	2341	880.02	142	2059.915	2	1733	0.520	0	0.901	153	2340.234	880.54	142	2060.816
8	Thrissur	187	3520	8329.12	140	29313.346	1	1984	1.370	0	2.718	188	3518.892	8330.49	140	29316.064
9	Palakkad	168	4029	17392.33	110	70067.282	10	1122	5.220	467	5.856	178	4028.067	17397.55	110	70073.138
10	Malappuram	101	3389	2963.31	219	10043.788	4	2445	2.610	0	6.383	105	3388.806	2965.92	219	10050.171
11	Kozhikode	105	2196	466.94	217	1025.422	14	740	4.580	206	3.391	119	2181.897	471.52	215	1028.813
12	Wayanadu	84	3120	384.80	281	1200.732	2	2235	3.440	0	7.689	86	3112.866	388.24	279	1208.421
13	Kannur	3	1328	0.87	0	1.155	3	1229	0.320	6	0.398	6	1300.860	1.19	2	1.553
14	Kasaragod	52	1996	96.66	107	192.944	8	2092	6.700	321	14.016	60	2002.536	103.36	102	206.96
KERALA STATE		**1400**	**3101**	**66356.84**	**75**	**205774.940**	**53**	**1764**	**28.080**	**121**	**49.534**	**1453**	**3100.383**	**66384.920**	**75**	**205824.47**

ANNEXURE-29

CROP ESTIMATION SURVEYS: AUXILIARY INFORMATION -PERCENTAGE OF AREA UNDER DIFFERENT AGRICULTURAL PRACTICES -2024-25

Name of Crop: Paddy (Rice)		Season :Summer(Rabi II)							Appendix : E2	
Sl. No	Name of District	Seeds Used (No .of Exp)			Chemically Manuard %	Other Manuard%	Both Chemically and other Manuard %	Not Manuard %	Treated with Pesticides %	Pesticides not used %
		Total	Improved	Local						
1	2	3	4	5	6	7	8	9	10	11
1	Thiruvananthapuram	85	83	2	96.47	80	76.47	0	80	20
2	Kollam	39	39	0	100	79.49	79.49	0	64.1	35.9
3	Pathanamthitta	89	86	3	98.88	10.11	8.99	0	85.39	14.61
4	Alappuzha	196	196	0	97.96	5.61	5.61	2.04	95.92	4.08
5	Kottayam	141	140	1	99.29	8.51	8.51	0.71	91.49	8.51
6	Idukki	8	5	3	100	87.5	87.5	0	37.5	62.5
7	Ernakulam	153	151	2	96.08	15.69	13.07	1.31	92.81	7.19
8	Thrissur	188	187	1	96.81	11.7	10.11	1.6	94.68	5.32
9	Palakad	178	168	10	96.63	10.67	10.11	1.12	91.01	8.99
10	Malappuram	105	101	4	94.29	52.38	48.57	0.95	82.86	17.14
11	Kozhikode	119	105	14	77.31	66.39	47.06	5.04	29.41	70.59
12	Wayanad	86	84	2	91.86	45.35	38.37	1.16	44.19	55.81
13	Kannur	6	3	3	33.33	50	33.33	0	66.67	33.33
14	Kasargod	60	52	8	98.33	80	78.33	3.33	45	55
KERALA STATE		**1453**	**1400**	**53**	**95.04**	**29.39**	**26.15**	**1.51**	**79.97**	**20.03**

ANNEXURE-30

NUMBER OF EXPERIMENTS INSPECTED DURING SUMMER SEASON FOR THE YEAR 2024-25

Name of Crop: Paddy			**Season : Summer (Rabi II)**						**Appendix:F**		
No	**Name of District**	**No.of Experiments**	**Harvest stage**		**PreHarvest Stage**		**Post Harvest Stage**		**% of Experiments**		
			DLO	**TLO**	**DLO**	**TLO**	**DLO**	**TLO**	**Harvest**	**Pre harvest**	**Post harvest**
1	2	3	4	5	6	7	8	9	10	11	12
1	Thiruvananthapuram	85	12	34	1	7	1	6	54.12	9.41	8.24
2	Kollam	39	7	19	2	0	0	0	66.67	5.13	0
3	Pathanamthitta	89	14	44	0	9	0	0	65.17	10.11	0
4	Alappuzha	196	14	126	0	0	0	0	71.43	0	0
5	Kottayam	141	15	67	0	0	0	0	58.16	0	0
6	Idukki	8	0	5	0	0	0	0	62.5	0	0
7	Ernakulam	153	12	63	0	14	0	5	49.02	9.15	3.27
8	Thrissur	188	15	30	0	10	0	1	23.94	5.32	0.53
9	Palakkad	178	10	55	0	1	0	6	36.52	0.56	3.37
10	Malappuram	105	15	35	4	0	0	0	47.62	3.81	0
11	Kozhikkode	119	14	21	0	6	0	2	29.41	5.04	1.68
12	Wayanad	86	4	54	0	4	0	2	67.44	4.65	2.33
13	Kannur	6	0	6	0	0	0	0	100.00	0	0
14	Kasaragod	60	12	28	0	0	0	0	66.67	0	0
KERALA STATE		**1453**	**144**	**587**	**7**	**51**	**1**	**22**	50.31	3.99	1.58