

sl no  
2503

---

---

# ജില്ലാ കൈപുസ്തകം പാലക്കാട് 2007

---

---



## Table of Contents

### **I. Quick Look 1**

---

1.1) History of Palakkad .....	2
1.2) Mineral Resources .....	4
1.3) Soil.....	4
1.4) District at a Glance .....	5
1.5) Ministers from Palakkad Constituency.....	6
1.6) Lok Sabha Members .....	6
1.7) Details of Members in Legislative Assembly.....	7

### **II. Population 8**

---

2.1) Religion wise population census –2001 .....	9
2.2) Age group wise population by residence and sex - Census 2001.....	11
2.3) Scheduled Caste population by residence and sex - 2001.....	11
2.4) Scheduled Tribes population by residence and sex - 2001 .....	11
2.5) Density of Population – 2001.....	12
2.6) Details of Sex Ratio and Child Sex Ratio 2001.....	12
2.7) Increase of Literacy Rate 1991 & 2001 Census.....	12

### **III. Tourism 13**

---

3.1) Major Tourist Spots in Palakkad.....	14
3.2) Rivers.....	18
3.3) Irrigation .....	18
3.4) Arrival of Tourist from January to December 2004.....	18
3.5) Arrival of Tourist from 2000-2004 .....	19
3.6) Nationality wise of Statistics of Major Foreign Tourists .....	19

### **IV . Agriculture 19**

---

4.1) Area under important crops -Area in hectares.....	20
4.2) Production of important Crops -in Tones .....	22
4.3) Area Under paddy during different seasons.....	23
4.4) Total Irrigated Area –Source wise .....	23
4.5) Area under Paddy - High yielding and Local Varieties -in hectares ..	24
4.6) Gross area under irrigation(crop-wise).....	24
4.7) Rainfall Distribution during the year 2005-06 .....	24

#### Graphs

4.8) Annual Average Rainfall .....	25
4.9) Area under important crops .....	26
4.10) Production of Rice .....	27
4.11) Production of Important crops.....	28
4.12) Block wise details of Geographical Area 2005-06.....	30

### **V) Education 32**

---

5.1) Educational Institutions .....	33
5.2) Number of Students in all schools on 6th Working day .....	33
5.3) Schools in different Sectors .....	33
5.4) Number of Students in all schools Std I to X SECTIONWISE .....	34
5.5) Number of Students (All Communities) in all schools Std I to X 2004-05...34	
5.6) Number of Students (All Communities) in all schools Std I to X 2005-06...35	



	5.7) Number of Pupils learning English as the Medium of Instruction Std I to X..	35
	5.8) Number of Pupils learning Tamil as the Medium of Instruction Std I to X.....	36
	5.9) Number of Students in all colleges.....	36
	5.10) Talukwise Number of Libraries -grade wise 2004-05 .....	36
<b>5</b>	<b>VI) Power</b>	<b>37</b>
	6.1) Electricity Connections.....	38
	6.2) Installed and generated power at different stations .....	38
<b>3</b>	<b>VII) Industry</b>	<b>39</b>
	7.1) Details of S.S.I Units as on 31-03-2006.....	40
	7.2) Total No of Co-operative societies in the district.....	40
	7.3) Working status of SSI In the District .....	40
	7.4) Classification of Loans and Advances.....	40
	7.5) Achievements Under self Employment.....	40
	7.6) Details of Employment and Production Under SSI.....	41
	7.7) Large/Medium Small scale Industries registered upto 31-03-2005.	41
<b>4</b>	<b>VIII) Rural Development</b>	<b>42</b>
	8.1 Financial and Physical Progress of Swarnajayanti Grama Swarazgar Yogana 2005-06.....	43
	8.2 Physical and Financial Progress of Total Sanitation Campaign- Monthly Progress Report for March 2006.....	43
	8.3 Financial and Physical Progress of IAY 2005-06 .....	43
	8.4 FINANCIAL AND PHYSICAL PROGRESS OF SAMPOORNA GRAMEEN ROZGAR YOJANA, 2005 – 06 .....	43
	8.5 FINANCIAL AND PHYSICAL PROGRESS OF NATIONAL RURAL EMPLOYMENT GUARANTEE SCHEME (NREGS) UPTO 31-12-06 .....	44
	8.6 FAMILIES BELOW POVERTY LINE : RURAL .....	44
<b>6</b>	<b>IX) Transport and Communication</b>	<b>45</b>
	9.1 VEHICLES REGISTERED IN PALAKKAD FROM .....	46
	9.2 STATEMENT SHOWING THE NUMBER OF VEHICLES HAVING VALID REGISTRATION IN PALAKKAD AS ON 31-03-2006 .....	46
	9.3 TAXES & FEES COLLECTED UNDER MOTOR VEHICLES ACT/RULES, RTO. PALAKKAD..	47
	9.4 SURFACE WISE LENGTH OF ROAD MAINTAINED BY PWD-PALAKKAD IN KM. ....	47
	9.5 CATEGORY WISE LENGTH OF ROAD MAINTAINED BY PWD AS ON 01-04-05 AND AS ON 01-04- 06 IN KM.....	47
	9.6 DETAILS OF PANCHAYATS ROADS .....	47
	9.7 No. of POST OFFICES .....	48
	9.8 No. of PUBLIC TELEPHONE BOOTHS .....	49
<b>10</b>	<b>X) PUBLIC DISTRIBUTION SYSTEM</b>	<b>50</b>
	10.1) DETAILS OF RATIONS CARDS IN CIRCULATION FOR THE MONTH OF NOVEMBER 2006.....	51
	10.2 )Details of BPL , AAY, APL and Annapoorna cards for the month of November 2006 .....	51
	10.3) DETAILS OF OUTLETS IN PALAKKAD DISTRICT UNDER SUPPLYCO..	51



8 **XI) Health** **52**

---

11.1) No of Allopathic Medical Institutions in the District .....	53
11.2) No of Ayurvedic Medical Institutions in the District .....	53
11.3)No of Homeopathic Medical Institutions in the District.....	53
11.4)FAMILY WELFARE PROGRAMME .....	53
11.5) PRIVATE INSTITUTIONS .....	53
11.6) Ayurveda hospitals .....	54
11.7) Ayurveda Dispensaries .....	54
11.8) No. of In-patients treated in the Govt. Ayurveda Hospitals .....	54
11.9) No. of out patients treated in the Govt. Ayurveda hospitals.....	54
11.10) No. of out patients treated in the Govt. Ayurveda dispensaries .	54
11.11)No. of inpatients treated Nature care hospitals .....	55
11.12) No. of outpatients treated Nature care hospitals .....	55
11.13)No. of inpatients treated in the marma hospital and marma section attached to other hospitals during .....	55
11.14)No. of outpatients treated in Siddha dispensary .....	55
11.15)No. of inpatients treated in Visha dispensaries to other hospitals and dispensaries .....	55
11.16)No. of outpatients treated in Visha section attached to other hospitals..	55

2a **XII)Animal Husbandry and Fisheries** **56**

---

12. 1)Fisherman Population in Palakkad –Total No of Family Members..	57
12.2)SPECIESWISE INLAND FISH landings FOR THE YEAR 2005-06 (Weight in Kg.) .....	57
12.3) REPORT ON CONTAGIOUS/INFECTIONS DISEASES DURING THE YEAR 2004-05 .....	57
12.4) vaccinations dist:pkd .....	58
12.5)Status report on animal health activities during the year 2005-06 ..	59
12.6)Status report on animal health activities – Vaccination Done...59	
12.7)Status report on animal health activities – Infertility.....59	
12.8)Statement of veterinary services during the year 2005-06.....60	
12.9)Statement of veterinary services during the year 2004-05 .....	60
12.10)Institutions under animal husbandry, Palakkad .....	61
12.11)Dairy Co-operative societies in Palakkad.....62	

11 **XIII) Labour and Housing** **63**

---

13.1)Population by workers and Non-workers 2001 Census Arrival of Tourist from 2000-04.....	64
13.2)Economic Census 2005- Provisional.....	65
13.3)Number of workers in rural and Urban areas.....	65
13.4)Labour Details .....	66

12 **XIV) Social Welfare and Kudumbasree** **67**

---

14.1)Scholarships and Pensions .....	68
14.2)Anganwadi Centres in Palakkad upto 31-12-2006 .....	68
14.3)Details of disabled children in Anganwadi centre in projectwise(0-6 years)- Palakkad Dist... ..	68
14.4)Details of Kudumbasree -Palakkad as on 30-10-2006.....	68





13	<b>XV) CRIME</b>	<b>70</b>
	15.1) Social status of suicidal victims – Palakkad .....	71
	15.2) Educational Status of suicidal victims.....	71
	15.3) Age and sexwise profession profile of suicide victims as on 31-12-06...	72
	15.4) Age and sexwise distribution of suicide by means adopted –palakkad...	73
	15.5) Age and sexwise distribution of suicide by causes as on 31-12-06.....	74
	15.6) COGNIZABLE CRIME UNDER IPC FOR THE 2004-2006 .....	75
	15.7) Attoricties committed against women during 2006 cases registered and their disposal .....	76
	15.8) FARMERS COMMITTED SUICIDE DURING .....	76
3a	<b>XVI) Handloom and Khadi Village Industries</b>	<b>77</b>
	16.1)DETAILS OF KHADI AND VILLAGE INDUSTRIES – Palakkad -2006 ..78	
	16.2)Details of Handloom Societies- Traditional & Mechanized –palakkad ...78	
	16.3)Consumer Price Index.....	79
14	<b>XVII) Miscellaneous</b>	<b>80</b>
	17.1 Mining & Geology .....	81
	17.2 Statement showing number of Quarrying permits in force as on 31-03-2006 .....	81
	17.3 Details of cases of excise division palakkad during the year 2005 and 2006 .....	81
	17.4 Number of applicants Registered and placed through employment exchange in the palakkad district employment exchange.....	83
	17.5 Total job seekers in district employment exchange plakkad on 31-03-2006..	83
	17.6 Number of professional and technical work seekers as on 31-03-2006 ....	83
	17.7 Number of Registered Charitable Societies in palakkad from 2001-2006.....	83
	17.8 Details from MILMA .....	84
	17.9 Other Details.....	86
	17.10 Integrated Habitat DEVELOPMENT PROGRAMME .....	87
	17.11 Residential Houses –Palakkad Dist .....	87
	17.12 Details of ST Colonies .....	87
	17.13 Basic Details of Block Panchayat and Jilla Panchayat.....	87
	17.14 Panchayat details -Palakkad Dist.....	87
	17.15 STATEMENT OF DIFFERENT TYPES OF BANKS, THEIR BRANCH & ATM CENTERS IN PALAKKAD DISTRICT .....	88
	17.16 Phone numbers of major offices/institutions .....	89

.....



## ACKNOWLEDGEMENT

The District Hand Book of Palakkad is a bunch of information that we felt as useful for the public as well as students who want to assess the level of development attained so far in the district in various sectors. For convenience the data have been prepared in tables. We hope the Hand Book will be of great help to planners, policy seekers, implementing officers, Research Scholars and non-officials.

I would like to express my gratitude to all the district and taluk level officers for their valuable suggestions and assistance with useful data in the preparation of this handbook. I would also like to thank all the District Officers of various departments for rendering helpful hand in preparing the Hand Book. I am also thankful to all staff of my office for the sincere efforts made by them in the preparation of this Hand Book.

**USMAN SHEREEF.KOORI**  
**Deputy Director**



# 1 ABOUT PALAKKAD

## 1.1 HISTORY OF PALAKKAD

Palakkad is the land of Palmyrahs and Paddy fields is also known as the 'Granary of Kerala' a union of diverse culture and background. It is often called the gateway of Kerala. By the linguistic re-organisation of states, Kerala State was formed on 1<sup>st</sup> November 1956. The Palakkad district was formed on the 1<sup>st</sup> January, 1957 consisting of Palakkad, Perinthalmanna, Ponnani, Ottappalam, Alathur and Chittur Taluks. When Malappuram District was formed on 16<sup>th</sup> June, 1969 Ponnani and Perinthalmanna Taluks forms the part of Malappuram district and a new taluk called Mannarkkad was formed comprising the 19 Villages of the erstwhile Perinthalmanna Taluk.

The ancient History of Palakkad is shrouded. According to William Logan, the author of "Malabar Manual" the Pallava Dynasty of Kanchi might have invaded Malabar in the second or third century. One of their headquarters was Palakkad which could be the present Palakkad. For many years the Malabar region was ruled by Perumals. Malabar had been invaded by many of the ancient 'south Indian Rulers. After this the Malabar was divided among their Uthayavars. The famous among them were the Valluvakonathiri (ruler of Valluvanad) Kollengode Raja (Ruler of Vengunad) and Sekharivarma Raja (Ruler of Palakkad) of Palakkattussery. The Palakkad Region was come under the control of Kollengode Raja and Sekharivarma Raja of Palakkad.

When the Kozhikkode Sammoorthiri invaded Palakkad in 1757, the Palakkad Raja sought the help of Hyder Ali of Mysore. His help forced the sammoorthiri for retreat. Later Hyder Ali subjugated all territories in palakkad which were under the possession of Kozhikkode Sammoorthiri. Thus whole dominion of Palakkad passes into the control of Mysore Sulthan Hyder Ali Khan and his son Tippu Sulthan. The war between East India Company and Tippu Sulthan ended with the treaty of 1792 and all possessions of Tippu in Malabar area ceded to the East India Company and it formed the Malabar District of the Madras Presidency.

Palakkad is situated almost in the centre of the State, has no coastal line. The Palakkad Gap 32KMs wide natural gap in the Western Ghats is the most influential factor of the unique characteristics of the district, such as climate, commercial and cultural activities. The Palakkad Gap is the main outlet to the midland of India. Through this gap the Tamil, Mysore and British Army reached Palakkad and established their supremacy in the state. Bharathapuzha the longest river in Kerala originates from the highland and flows through the middle of the entire district. It is the longest river in the state, has 6186sq.k.m. of catchment area in the district. A number of irrigation dams were constructed along the course of the river.

Palakkad district is called as the "Granary of Kerala". Palakkad district accounts for about 38% of Paddy area and 34% of Rice production in the state. The net cultivated area of the district is 204289 hectares ie. 48 % of the total area. The total paddy area (gross) comes to 105131 hectares. Palakkad is the only district in the state where cotton and groundnut are cultivated. The district produces about 1/3rd of the total production of rice in the state. The only Panchayath (Muthalamada) in the world where there are Five large irrigation dams were constructed is in Palakkad district.

The district has 28386 ha. of wastelands in different categories which constitute 6.5% of total geographical area of the district. Attappady Valley in Mannarkkad Taluk accounts for 57% of the total wasteland in the district. The underutilized/Degraded forest land with an area of 11,202 ha. accounts for 39.5% of total waste lands. The degraded forest land constitute about 8% of total forest land.

At present Palakkad district consists of two Revenue Divisions – Palakkad and Ottappalam - , Five Taluks with 163 Revenue Villages. The Taluks are Chittur, Alathur, Ottappalam, Palakkad and Mannarkkad. For the smooth development, the district comprises of 12 Community Development Blocks and One Tribal Development Block, four Municipalities and 91 Panchayaths. The total Geographical area of the district comes to 4480 sq.kms.



According to 2001 census and total population of the district is 26,17,482 of which the male population is 12,66,985 and the female population in 13,50,497 the density is 584 persons per sq.k.m. About 85 percent of the people in the district live in villages. The growth rate in the district from 1991 to 2001 is 9.86 percent. The highest growth rate in the district is recorded in Mannarkkad Taluk. The effective literacy rate is 84.31 percent. It is very low in the state average of 90.92 percent. The literacy rate of woman in the district is 79.31 percent while it is 89.73 for men. The sex ratio in the district is 1068 women. The sex ratio of the state is 1058.

The language spoken by the people of the district is Malayalam. Tamil stands next to it. Those who have language other than Malayalam as their mother tongue can generally understand and speak Malayalam. Tamil is common in Chittur and Palakkad Taluk. About 25 percent of the people have Tamil as their mother tongue. Konkani, Taluk and Kannada speaking families are also seen here and there in the district.

Hinduism is the pre-dominating religion of the district. Nearly 71 percent of the people belong to the Hindu Community. All the sub castes of Hindus are well occupied in the district. The second largest community of the district is Muslim forming 25 percent of the total population. The strength of Christian Community is nearly 4 percent. Almost all the sections of the Christian Community are represented in the district. A large number of Christian families from Travancore areas have moved to the hilly tracts of the north and south valets in thirst of land and living.

Almost 10% of the rural population of this district is agriculturists. And 75% of the labourers depend on Agricultural works. Attappady which is mainly inhabited by the tribal folk is a part of this district. A number of development schemes are introduced for the betterment of the tribal people both by the Central and State governments. Though basically an agrarian one, this district, in tune with Industrial development of the nation is gradually picking up its industrial base. The Walayar- Kanjikode sector on the eastern side of this district has already been identified with industrial establishments like the I.T.I., Instrumentation Ltd., Malabar Cements Ltd. and other private industries like B.P.L., Carborandum Universal Ltd., etc. The easy availability of land at comparatively low cost and close proximity to the well-developed industrial bite of Coimbatore and other places in Tamilnadu are favourable factors in the development of the industries. The nearness to Coimbatore and Pollachi also posses threat to marketing of products. There are 86 medium and large scale industries in this area. The number small scale industries registered in the district is 22,111. A number of small industrial units have also started functioning in other parts of the district like Shornur, Parali and Olavacode.

The Government Goat Farm Attappady and the Regional Poultry Farm Malampuzha are also functioning in the district for the distribution of 'Malabari goats' and Improved variety of chicks for the weaker sections of the community.

Palakkad has given birth to so many cultural leaders and artists and has contributed to their growth. Thunchath Ezhuthachan who is the father of modern Malayalam Literature spent his last days at Thunchan Madam( also called 'Gurumadhom') in Chittur. Kunchan Nambiar the founder of 'Thullal' the most popular poet of Malayalam had his birth in a small village named Killikurissimangalam near Lakkidi, Ottappalam taluk. Mani Madhava Chakkial for 'Koothu' and Vazhenkada Kunju Nair for 'Kathakali' are two famous names to be remembered in this context. The district has blessed with the birth of Sri. Chembai Vaidhyanatha bagavathar, the exponent of Carnatic Music, Sri. Palakkad Mani Iyyer the inimitable master of Mridangam. Sir C .Sankaran Nair , first and only Malayali President of Indian National Congress belongs to Mankara in this district. The great modern poet Mahakavi Kumaranassan wrote his famous poetry "Veena Poovu" at Jainimedu, Palakkad. The life and growth of modern literary gients like P.Kunhiraman Nair, Olappamanna Subramanian Namboothirippad, M.T.Vasudevan Nair and O.V.Vijayan are intimately connected with this district.





Two eminent personalities who increased the fame of this district abroad are late. K.P.S.Menon and K.P.Kesava Menon. 'Swadesabhimani' Ramakrishna Pillai spent his life in exile at Vadakkenthara near Palakkad Town. The Ex-Chief Election Commissioner Sri.T.N.Seshan also belongs to Palakkad town.

Important festivals of the district are Kalpathy Car Festival, Chittur Konganpada, Nemmara Vallenghy Vela, Vadakkenthara Vela, Arat festival in Kachanamkurissi, Pattami Nercha, Chinakkathur Pooram etc.

Palakkad district with its vast geographical features stands in the topmost position. The milestones in the development of this district are powerful. The present picture of Palakkad district depicts the fact that 'slow and steady wins the race'.

## **1.2 Mineral Resources**

Lime stones deposit found at Pandarettu in Walayar reserve forest by the Geological Survey of India in 1961 – 62. Exploratory drilling was conducted in 1968 – 70 and a possible reserve of 9.82 Million tones of crystalline lime stones had been estimated upto 300 metre above MSL. The famous Walayar Cement Factory is established by Government of Kerala for utilizing these deposits. Minor banks of crystalline lime stones are also reported from the area north of Chavadipara and east-south-east of Nettuvangai area. In Vannamadai area lime stone occurs as banks and lenses.

Small capping of Kankar is found along the stream courses of Varattar river in Attappady and Korayar river near Eruthempathy.

Sands of Siruvani river and its tributaries flowing along Attappady valley near Agali and Kanjirappuzha near Pulassery and South-east of Pottassery have believed to alluvial fold by the people since ancient times. Sample of heavy minerals from Siruvani and its tributaries are seem to contain minor amount of Monozite, Zircon, Epidote and a few grain of tungsten ore.

## **1.3 SOIL**

The soil of palakkad district is mainly of four types, namely, peaty (kari), laterite, forest and black. Peaty soil is found only in thrithala, firka of Ottapalam taluk. Laterite is seen in the major portions of all Taluks. Forest soil is confined at Mannarkad and Ottapalam taluks, the narrow strip of land along the western boundaries of palakkad and Alathur taluk and along the southern boundary of Chittur Taluks. Black soil is seen mostly in the eastern sector of Chittur taluk and a small portion of palakkad taluk.



<b>1.4 District at a Glance</b>	
Formation	1st January 1957
Area (Sq.Km)	4480
Location	10°21 and 11°14 North latitude and 76°02 and 76°54 East longitude
Population 2001(provisional)	2617482
Male	1266985
Female	1350497
Growth Rate	9.86
Sex Ratio of General Population	1068/1000 Male
Sex Ratio of Child Population	963/1000 Male
Density of Population(per Sq.km)	584
Total SC Population	432578
a) Male	210624
b) Female	221954
Total ST Population	39665
a) Male	19990
b)Female	19675
Per capita income at constant price (in Rs.)	9875
Literacy Rate 2001 census (Provisional)	
Total	84.31%
Male	89.73%
Female	79.31%
Parliamentary Constituencies	2
Assembly Constituencies	11
Taluks	5
Revenue villages	163
Jilla Panchayat	1
Jilla panchayat Constituencies	29
Municipalities	4
Municipal Constituencies	139
Block Panchayat	13
C.D. Block	13
Block Panchayat Constituencies	173
Grama Panchayat	91
No. Of Wards	1578
No. of Households	530216
Temperature	20° C to 45° C
Max Temp Recorded	43°C
Annual Rain	1750.3 mm
Taluks	Palakkad,Alathur,Chittur, Ottapalam,Mannarkkad
Municipalities	Palakkad,Chittur-Tathamangalam, Ottapalam,Shorunur
Persons in The Electoral Rolls- Total	2092879
Male	1016190
Female	1076689



**1.5 MINISTERS FROM PALAKKAD CONSTITUENCY****Sri. V.S .Achuthanandan**

Chief Minister

email: chiefminister@kerala.gov.in

**PORTFOLIOS**

General Administration, All India services, Planning and Economic Affairs, Science, Technology and Environment, Scientific Institutes, Personnel & Administrative Reforms, Elections, , Information Technology, Sainik Welfare, Integration, Distress Relief, State Hospitality, Airports, Inter State River Waters, Information and Public Relations, Non-Resident Keralites Affairs, Subjects not mentioned elsewhere.

**Office**

Room No.141, Third Floor, North Block , Govt. Secretariat,Tvm-1

Ph: 0471-2333812, 2333682 Fax: 2333489

**Residence**

Cliff House, Nanthancode,Tvm-3

Ph: 0471-2314853,2314806.

**Permanent**

Vellikathu house, Punnapra North P.O, Alappuzha- 4

**Sri. A.K.Balan**

Minister

email: scst@kerala.gov.in

**PORTFOLIOS**

Welfare of Scheduled Castes/Scheduled Tribes And Backward Classes, Electricity.

**Office**

Room No. 731, Ground Floor. Speakers Old Chamber, Govt. Secretariate, Thiruvananthapuram – 1

Ph: 0471-2335766, 2328440 .

**Residence**

Prasanath,Nanthancode, Tvm -3

PH: 0471-2313347,2312329.

**Permanent**

Janani,Prakunnam,Palakkad -678001 Thiruvananthapuram-3.

**1.6 LOK SABHA MEMBERS**

<b>Palakkad</b>	<b>N.N.KRISHNADAS</b> <b>Office</b> 307,V.P.House, Rafi Marg, New Delhi, Ph: 011-3736378. <b>Residence</b> " Nest " , College Road, Palakkad, Ph: 0491-2520001,      0491-2533808
<b>Ottapalam</b>	<b>S.AJAYKUMAR</b> <b>Office</b> 224,V.P House,Rafi Marg,New Delhi. <b>Residence</b> Padinjare Veedu, Palappuram,Ottapalam- 679 101 , Ph:0492 -2644673, 0492 - 2644541

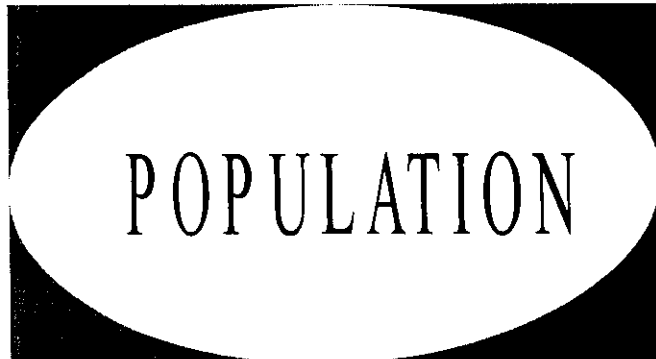


## 1.7 DETAILS OF MEMBERS IN LEGISLATIVE ASSEMBLY

Sl.No.	Assembly	Member	Address	Phone No
1	Alathur	M.CHANDRAN	Melepurathu veedu,Aanakkara p.o,palakkad	0466-276010
2	Chittur	K.ACHUTHAN	Chalakupam, Thathamangalam P.O,Chittur-678102	04923-227050
3	Kollengode	V.CHENTHMARAKSHAN	Anamari Veedu,Irratukulam P.O, Alathur- 678682	04922-222287
4	Kuzhalamannam	A.K.BALAN	- AS TABLE ABOVE -	
5	Malampuzha	V.S.ACHUTHANANDAN	- AS TABLE ABOVE -	
6	Mannarkkad	JOSE BABY	Swathi,Vikas Bhavan,Tvm-3	2512071
7	Ottapalam	M.HAMSA	Maiackel veedu Ottapalam-679101	0466-2244630
8	Palakkad	K.K.DIVAKARAN	Kuthuli,Thondikulam,Noorani P.O,Pkd-678004	04712330378
9	Pattambi	C.P.MOHAMMED	Cheruliparambil, keralakala, kariganad,vilayurP.o,Pkd-679304	0466-226510
10	Sreekrishnapuram	K.S.SALEEKA	Aamakatu parambil, kadampazhipuram, palakkad-678633	0466-2267306
11	Thrithala	T.P.KUNJUNNI	Thattanvallapil veedu, Challissery,P.O, Pkd-679536	0466-2256424







POPULATION



## 2.1 RELIGION WISE POPULATION - PALAKKAD DIST. - CENSUS 2001

Religion	Residence	Total Population			0-6 Population		
		Person	Male	Female	Person	Male	Female
1	2	3	4	5	6	7	8
All Religions	Total	2617482	1266985	1350497	318884	162406	156478
	Rural	2260907	1093515	1167392	279109	142083	137026
	Urban	356575	173470	183105	39775	20323	19452
Hindus	Total	1802766	873160	929606	201286	102652	98634
	Rural	1538852	745000	793852	174019	88713	85306
	Urban	263914	128160	135754	27267	13939	13328
Muslims	Total	703596	338628	364968	104798	53310	51488
	Rural	623772	299407	324365	93631	47589	46042
	Urban	79824	39221	40603	11167	5721	5446
Christians	Total	109249	54267	54982	12589	6346	6243
	Rural	96869	48407	48462	11297	5698	5599
	Urban	12380	5860	6520	1292	648	644
Sikhs	Total	232	123	109	18	9	9
	Rural	169	89	80	13	9	4
	Urban	63	34	29	5	0	5
Buddhists	Total	113	64	49	9	7	2
	Rural	97	55	42	9	7	2
	Urban	16	9	7	0	0	0
Jains	Total	60	34	26	9	6	3
	Rural	49	28	21	9	6	3
	Urban	11	6	5	0	0	0
Others	Total	206	99	107	38	15	23
	Rural	160	76	84	30	11	19
	Urban	46	23	23	8	4	4
Religions not stated	Total	1260	610	650	137	61	76
	Rural	939	453	486	101	50	51
	Urban	321	157	164	36	11	25

## 2.1 CONTINUING.....

Religion	Residence	Literates		Total Workers		
		Male	Female	Person	Male	Female
1	2	10	11	12	13	14
All Religions	Total	988859	949959	945052	658765	286287
	Rural	845607	810466	824232	568319	255913
	Urban	143252	138493	120820	90446	30374
Hindus	Total	680042	641867	721205	476784	244421
	Rural	573666	538344	626909	409086	217823
	Urban	106376	103523	94296	676989	26598



Muslims	Total	262692	263491	180991	151527	29464
	Rural	231090	233338	159110	131841	27269
	Urban	31602	30153	21881	19686	2195
		Literates		Total Workers		

Religion	Residence	Literates		Total workers		
		Male	Female	Person	Male	Female
Christians	Total	45446	44000	42138	29962	12176
	Rural	40347	38323	37639	27010	10629
	Urban	5099	5677	4499	2952	1547
Sikhs	Total	103	80	101	82	19
	Rural	71	60	76	58	18
	Urban	32	20	25	24	1
Buddhists	Total	55	41	47	37	10
	Rural	46	34	39	31	8
	Urban	9	7	8	6	2
Jains	Total	26	21	25	20	5
	Rural	2	16	21	16	5
	Urban	6	5	4	4	0
Others	Total	71	57	82	49	33
	Rural	56	47	65	40	25
	Urban	15	10	17	9	8
Religions not stated	Total	424	402	463	304	159
	Rural	311	304	373	273	136
	Urban	113	98	90	67	23



**2.2 AGE GROUP WISE POPULATION BY RESIDENCE AND SEX - CENSUS 2001**

Age Group	Total			Rural			Urban		
	Persons	Males	Females	Persons	Males	Females	Persons	Males	Females
1	2	3	4	5	6	7	8	9	10
all Ages	2617482	1266985	1350497	2260907	1093515	1167392	356575	173470	183105
0-4	231752	117755	113997	203069	103099	99970	28683	14656	14027
5-9	215766	109557	106209	188178	95591	92587	27588	13966	13622
10-14	265989	135008	130981	232280	117863	114417	33709	17145	16564
15-19	274052	134267	139785	238999	117183	121816	35053	17084	17969
20-24	252475	120847	131628	219234	104952	114282	33241	15895	17346
25-29	226872	105935	120937	196229	91438	104791	30643	14497	16146
30-34	191588	90463	101125	164103	77499	86604	27485	12964	14521
35-39	191799	89759	102040	164321	76816	87505	27478	12943	14535
40-44	146617	72756	73861	121328	61150	62878	22289	11306	10983
45-49	146721	72374	74347	124917	61314	63603	21804	11060	10744
50-54	111143	5508	56135	93912	46448	47464	17231	8560	8671
55-59	94318	44810	49508	80707	38173	42534	13611	6637	6974
60-64	89050	40969	48081	76455	35088	41367	12595	5881	6714
65-69	71147	31391	39756	61161	26943	34218	9986	4448	5538
70-74	48384	21157	27227	41485	18161	23324	6899	2996	3903
75-79	29510	12657	16853	25304	10858	14446	4206	1799	2407
80+	27667	10916	16751	23819	9413	14406	3848	1503	2345
Age not stated	2632	1356	1276	2406	1226	1180	226	130	96

**2.3 SCHEDULED CASTE POPULATION BY RESIDENCE AND SEX - 2001**

	Total			Rural			Urban		
	Persons	Male	Female	Persons	Male	Female	Person	Male	Female
In Palakkad	432578	210624	221954	390144	190085	200059	42434	20539	21895
In Kerala	3123941	1525114	1598827	2553725	1247537	1306188	570216	277577	292639

**2.4 SCHEDULED TRIBES POPULATION BY RESIDENCE AND SEX - 2001**

	Total			Rural			Urban		
	Persons	Male	Female	Persons	Male	Female	Persons	Male	Female
In Palakkad	39665	19990	19675	39236	19764	19472	429	226	203
In Kerala	364189	180169	184020	350019	173267	176752	14170	6902	7268





**2.5 DENSITY OF POPULATION - 2001**

	2001 Census	1991 Census
In Palakkad	584	532
In Kerala	819	749

**2.6 Details of Sex Ratio and Child Sex Ratio 2001**

	Sex Ratio		Child Sex Ratio	
	2001 census	1991 Census	2001 census	1991 Census
In Palakkad	1066	1061	963	969
In Kerala	1058	1036	960	958

**2.7 Increase of Literacy Rate 1991 & 2001 Census**

	No. of Illiterates		Decadal decrease/increase over 1991	Percentage contriution in decrease/increase
	1991	2001		
In Palakkad	723454	678664	-44790	-79.46
In Kerala	6412057	6355689	-56371	100







### 3.1 MAJOR TOURIST SPOTS IN PALAKKAD

#### Silent Valley

The Silent Valley National Park is located in the Kundali Hills in Kerala, along the hill ranges known as the Western Ghats. The core of the Nilgiri Biosphere Reserve, it probably is one of the magnificent **gifts of nature** to mankind. Attappadi Reserve Forests to the East, the Palghat and Nilambur forest divisions in the West and South and the Nilgiri Forests in the North. This biodiversity hot spot is a unique treasure trove of rare flora and fauna. The Silent Valley National Park was threatened by the construction of a Hydel Power Project during the 1970's.

The park is called Silent Valley because of a perceived absence of noisy cicadas. Silent Valley is a unique reserve of tropical rain forest in all its pristine glory with an almost unbroken ecological history. It has a fair representation of rare species of Flora and Fauna. . It is an "ecological island" with a relatively undisturbed evolutionary history of at least 50 million years manifested in a high degree of floral and faunal endemism. Rare, endangered and new biological species continue to be discovered from the Silent Valley National Park. Protests by environmentalists led to the renotification of Silent Valley as a National Park in 1984. The Nilgiri Biosphere Reserve with the Silent Valley National Park as its core area, was created in 1986. Silent Valley National Park is called Sairandhrivanam. . Visitors are permitted only up to Sairandhiri, the site of the proposed dam, 23 km from Mukkali, where the Deputy Director of the Kerala Forest Department has his office. The intrepid traveller seeking to go deeper has to convince the Conservator of Forests, Northern Region, based at Palakkad, that he is a bona fide nature-lover, not some biopirate out to rob the forest of genetic resources. With his permission, you can choose from several trekking routes

#### Facts & Figures:

Altitude	2000 meters above
Area	89 sq.km.
Forestland	8952 hectares
Coordinates	11°7'41"N, 76°26'7"E
Established:	26 December 1980
Climate	Max. 35°C in June Min. 20 °C in December
Humidity	Upto 95%
Rainfall	1600 mm
Best time to visit	September to March
Trees	teak, rosewood, amla, bamboo and semal
Bird species	Ceylon Frogmouth, Great Indian Hornbill, and the Nilgiri Laughingthrush
Animal species	Elephants, tigers, leopards, wild boar, sambhar, gaur and the endangered <b>lion-tailed macaque</b>



By Road	Regular buses are available to <b>Mukkali</b> (20 km from the park and the headquarters of the forest department).
Nearest Railway station	Olavakkode Railway Station at Palakkad, 75 km away
Nearest airport	Peelamedu Airport, at Coimbatore
To Stay	<b>Forest Department Rest House</b> at Mukkali
To Contact	<ol style="list-style-type: none"> <li>1) <b>Wildlife Warden</b>, Silent Valley Division, Mannarkkad, Palakkad District, Kerala</li> <li>2) Deputy Director, Silent Valley National Park, Mukkali PO, Mannarkkad</li> </ol>

## ***Malampuzha***

Malampuzha garden is the Vrindavan of Kerala, about 12 km away from palakkad town . It exudes the charm of the harmony of nature, a perfect synchronization of the grandeur of the mountains blending with the serenity of rivers. There are lush green lawns, innumerable flower beds, glittering pool, fountains and avenues, there is a fresh water aquarium also, a snake park and a children's park with a toy train which await the pleasure and delight of children. The reservoir is ideal for boating and fishing. The garden house has a unit of water ports. a small garden in the Japanese style gives a touch of exotic charm to the landscape. So does the hanging bridge across the river, another items of interest in the part is the imposing g concrete sculpture of YAKSHI done by the renowned artist kanai kunhiraman. The passenger ropeway is the first of its kind in south India, offers adventurous and delightful air journey of 20 mintuers across the gardens, giving a soul stirring view of the garden. there is a road train for amusement ride on wheels. There is also telescope tower in the garden providing a terrestrial view upto 40 miles. The first rockgarden emerged from the master creator Padmasree Neck Chand Saini of Chandigarh, in south Asia is at Malampuzha. Modeled after Appu Ghar of Delhi and Essel world of Bombay, the first amusement park of Kerala named Fantasy Park is at Malampuzha.

Distance	12 Kms away from Palakkad Town	
Average no. of Tourists.	Adults – 2500	Children - 500
No. of Tourist visited in the Malampuzha Garden on 31st December, 2006	Adults – 5920	Children - 1135

## ***Parambikulam***

One of the best sanctuaries to view the Gaur, Elephant, and Tiger in the country. The three artificial lakes in the sanctuary facilitate boating. The largest teak tree, 'the Kannimara Teak' is inside the sanctuary. Trekking, photography and bird watching are permitted.

### **Facts & Figures**

Area	285 sq.km.
Nearest Railway station	Pollachi-60 km
Nearest airport	Coimbatore – 100 km





Accommodation	Forest IB, dormitories, Irrigation rest houses at Parambikulam
Contact address	WildlifeWarden, Parambikulam Wildlife Sanctuary Thoonakkadavu, P.O. 678 661

### ***Nelliampathy***

Nelliampathy is 55 km from Palakkad. By Road it takes 2.30hrs. The ranges here consist of a chain of ridges cut off from one another by valleys. The highest peak is Nellikota. The forest contains teak of extraordinary height and girth. Estates of tea, coffee, orange and cardamom dot the ranges. Located at a distance of 52 kms from Palakkad, the cool hills of Nelliampathy, nestling atop the Western Ghats, offer a breathtaking view of the misty mountains and enchanting valleys interspersed with sprawling tea, coffee, cardamom and orange plantations. The height of the hills ranges from 467 metres to the tallest peak Padagiri looming at 1572 metres. Nelliampathy has immense trekking potential. The community hall at Kaikatty provides a good camping ground for the trekkers. Accessing Nelliampathy from Palakkad is a sensation on its own, as one has to negotiate over a dozen hairpin curves on the Ghat Road, passing through the fascinating jungles of the Sahya Ranges. En route, 17 kms from Palakkad, the shimmering Pothundi Reservoir and its manicured surroundings make for the ideal stop over.

### ***Palakkad Fort***

Palakkad Fort is one of the best preserved Forts in Kerala, was built by Mysore's Haider Ali in 1766 AD. In 1790, the Fort was taken over and renovated by the British. This old granite Fort is situated in the very heart of Palakkad town. Also known as Tipu's Fort, Palakkad Fort was supposedly built to hasten communication between Coimbatore and the West Coast. In 1784 AD, after a siege lasting eleven days, the British Colonel, Fullerton stormed the Fort. It later fell into the hands of the Zamorin's troops but was recaptured by the British in 1790 AD. Martyr's Column, Open Air Auditorium called "Rappadi" are located in the spacious grounds of the Fort, now preserved by the Archaeological Survey Of India. There is also a Children's park on one of the sides of the Fort.

### ***Dhoni***

Dhoni, a hilltop is situated 15 km from Palakkad. Dhoni, situated at a distance of 15 Km from Palakkad is a fairly long climb of a 3-hour trek from the base of the Dhoni Hills. This reserve forest area with its small, beautiful waterfall has many tourists all through the year. It is a splendid and captivating waterfall. Dhoni provides trekkers the opportunity to explore its hilly terrains. Its lush green surroundings are a pleasure to watch. Dhoni is also famous for its farmhouse, harboring hundreds of cattle of Swiss variety.

### ***Chittur Gurumadam***



Located on the banks of the River Sokanasini (the destroyer of sorrows), this is a memorial to Thunchath Ezhuthachan, the author of Adhyatma Ramayana, who spent his last days here. It is situated in Thekkegramam near Arikkode Srichakra, some of the idols worshipped by him, a stylus, wooden slippers and a few old manuscripts are exhibited here.

### ***Pothundy***

Pothundy is 38 kms south of palakkad town. An irrigation project was commissioned here in 1968, consisting of an earthen dam with a spill way section across the tributaries. Its 10 kms right bank canal and 8 kms. Left bank canal irrigate an area of 5465 hectares in Chittur and Alathur taluks.

### ***Jain Temple of Jainmedu***

The only existing Jain Temple in South India is situated at Jainmedu, 3 kms from Palakkad. Here you can find images of Jain THIRTHANKARAS and YAKSHINIS. Rituals are being held even now in this historic temple.

### ***Smriti Vanam***

J.P. Smriti Vanam located at Walayar, on the border of Kerala and Tamil Nadu, extends to about 100 acres. You can conduct a safari ride here and see deers, elephants and other animals moving freely. The park is located at a distance of 22 kms from Palakkad.

### ***Siruvani***

Siruvani is 48 kms from Palakkad. The gateways on either side of the road across the dam bear the stamp of Kerala and Tamil Nadu Architectural Styles. Its thick reserved forest has all kinds of wild animals.

### ***Meenvallam***

There are 10 steps of Water Falls at Meenvallam, the originating point of Thuppanadu river. The height of the fall varies from 5 to 45 meters. Meenvallam is located at a distance of 37 kms from Palakkad.

### ***Mayiladumpara peacock sanctuary***

Myiladumpara choolannur peacock sanctuary is 30 kms away from palakkad. It is well known as a grove abounding in peacocks.

### ***Kunchan smaragam***

Kalakkattu kunchan nambiar represents an age and its culture in the field of malayalam literature. He was the native of killikurissi mangalam in palakkad. Now, the kunchan smaragam is a national monument and is being governed by a committee



appointed by the government. A three year course on Ottan, thullal, seethankan thullal and parayan thullal was started with the help of artistes attached to this monument.

### 3.2 RIVERS

**B**harathapuzha, with her tributaries, sprawls across the entire district. The river takes its origin from the Anamalai hills and flows through the district of Palakkad, Malappuram and Thrissur before emptying into the Arabian Sea at Ponnani. Its four main tributaries are Gayatripuzha, Kannadipuzha, Kalpathy Puzha and Thuthappuzha.

**G**ayatripuzha river originates from the Anamalai hills and after traversing through Kollengode, Nemmara, Alathur, Wadakkanchery and Pazhayannur, joins Bharathapuzha at Mayannur. This tributary has five main sub-tributaries: Managalam river, Ayalurpuzha, Vandazhipuzha, Meenkarapuzha, and Chulliyar.

**K**annadipuzha is also known as Chitturpuzha or Amaravatipuzha. This river, which also starts from the Anamalai hills, flows through Thathamangalam and Chittur and joins the main river at Parli. There, Palar, Aliyar and upper streams combine to form this river.

**K**alpathypuzha also known as Korayar. This river starts from the place called Chenthamarakulam in the hills, north of Walayar. Kalpathypuzha is formed by four streams, viz., Korayar, Varttar, Walayar and Malampuzha.

**T**huthapuzha, otherwise known as Pилanthol river, starts from the Silent Valley hills and joins the main river about two kms off Pallipuram railway station. The important streams which feed this tributary are Kunthipuzha, Kanjirapuzha, Ambankadavu and Thuppanadipuzha.

### 3.3 IRRIGATION

The major irrigation projects in Palakkad district are Walayar, Malampuzha, Cheerakuzhi, Gayatri (Meenkarachulliyar), Mangalam, Pothundy, Chitturpuzha.

### 3.4 ARRIVAL OF TOURIST FROM JANUARY TO DECEMBER 2004

		Jan	Feb	Mar	Apr	May	Jun
Palakkad	Foreign	242	95	26	41	44	238
	Domestic	20676	21241	20354	23245	26839	20967
Kerala	Foreign	45630	43418	35006	23546	14870	12734
	Domestic	523145	451420	422727	503583	561503	440469

	Jul	Aug	Sep	Oct	Nov	Dec	Total
--	-----	-----	-----	-----	-----	-----	-------



Palakkad	Foreign	39	58	20	43	60	41	947
	Domestic	18334	20013	19182	21652	21307	22205	256015
Kerala	Foreign	17228	27341	21103	22160	38118	44392	345546
	Domestic	508893	489182	457398	516386	544746	552730	5972182

### 3.5 ARRIVAL OF TOURIST FROM 2000-04


		2000	2001	2002	2003	2004	Proportion to total
Palakkad	Foreign	1517	809	611	61	947	0.27
	Domestic	300888	274716	266438	271169	256015	4.29
Kerala	Foreign	209933	208830	232564	294621	345546	100
	Domestic	5013221	5239692	5568256	5871228	5972182	100

### 3.6 NATIONALITY WISE STATISTICS OF MAJOR FOREIGN TOURISTS

Sl.No	Nationality	Palakkad		Kerala	
		2003	2004	2003	2004
1	U.K	145	58	50363	61684
2	France	58	194	30225	37739
3	Germany	34	43	21347	25304
4	U.S	48	126	25933	29188
5	Japan	68	81	7463	7598
6	Malayasia	66	35	2938	2450







AGRICULTURE

## 4.1 AREA UNDER IMPORTANT CROPS -AREA IN HECTARES

		2001-02	2002-03	2003-04	2004-05	2005-06
Paddy	Palakkad	115904	115910	105131	111029	113919
	Kerala	322368	310521	287340	289974	275742
Sugarcane	Palakkad	1610	1989	1592	790	360
	Kerala	3267	3758	3535	1921	1222
<b>SPICES &amp; CONDIMENTS</b>						
Pepper	Palakkad	5063	5482	6079	7305	7457
	Kerala	203956	208607	216440	237669	237998
Ginger	Palakkad	1452	1133	902	969	1362
	Kerala	10706	8998	8516	9991	12226
Areacant	Palakkad	4026	4936	5963	6464	6466
	Kerala	93193	97485	102504	107572	108590
Tamarind	Palakkad	6389	6967	6993	7170	6804
	Kerala	18911	19220	19190	19584	18747
Turmeric	Palakkad	799	698	548	532	799
	Kerala	3558	3140	2774	2881	3384
Cardamom	Palakkad	2754	2754	2754	2756	2754
	Kerala	41336	41412	41332	41378	41367
Nutmeg	Palakkad	99	79	110	119	126
	Kerala	7601	8418	9718	10780	10984
Cloves	Palakkad	15	12	13	14	15
	Kerala	754	737	744	841	937
Cinnamon	Palakkad	56	43	32	29	27
	Kerala	85	293	311	328	326
Jowar	Palakkad	2891	2565	2109	2564	2446
	Kerala	2902	2571	2129	2566	2446
Ragi	Palakkad	1933	1294	1427	1310	414
	Kerala	1947	1320	1504	1383	414
Palmyrah	Palakkad	3159	3222	3178	3212	3017
	Kerala	5936	5954	5893	5932	5622
Dry Fruit Cashew	Palakkad	5947	5463	5083	4814	4391
	Kerala	89718	88548	86376	81547	78285
<b>OIL SEEDS</b>						
sesamum	Palakkad	93	106	159	57	64
	Kerala	878	811	1204	883	600
Groudnut	Palakkad	2437	2422	2687	1346	3299
	kerala	2437	2422	2687	1346	3299
Coconut	Palakkad	50568	53207	55655	55533	55437
	Kerala	905718	899198	898498	899267	897833
Cotton	Palakkad	3760	3400	2949	1472	2655
	Kerala	3760	3400	2949	1472	2655

VEGETABLES		2001-02	2002-03	2003-04	2004-05	2005-06
Drum stick	Palakkad	1923	2041	2092	2285 ✓	2171 ✓
	Kerala	21283	21252	21293	22049 ✓	21138 ✓
Tubers	Palakkad	2697	2547	2267	2951 ✓	2003 ✓
	Kerala	27891	26338	24017	28174 ✓	26188 ✓
Tapioca	Palakkad	5649	4960	3939	4186 ✓	3994 ✓
	Kerala	111189	104719	94297	88486 ✓	90539 ✓
<b>FRESH FRUITS</b>						
Jack	Palakkad	5098	5398	5536	6003	5871 ✓
	Kerala	93472	92651	92861	97536	94902 ✓
Mango	Palakkad	8709	8742	9802	9999	9991 ✓
	Kerala	86308	86344	85428	90631	87965 ✓
Banana	Palakkad	7414	8155	10096	10705	11248 ✓
	Kerala	50871	55668	55906	58866	61400 ✓
other plantain	Palakkad	5671	6362	6363	6871	<del>70925071</del> ✓
	Kerala	55183	54811	53496	54612	<del>55222</del> ✓
pineapple	Palakkad	132	139	183	199	185 ✓
	Kerala	11159	10943	11484	12680	12775 ✓
papaya	Palakkad	1205	1326	1352	1389	1349 ✓
	Kerala	16016	17385	17699	19305	18895 ✓
Other fresh fruits	Palakkad	1198	1307	1112	1125	1083 ✓
	Kerala	12629	12329	10886	11054	10586 ✓
Cashew	Palakkad	5947	5463	5083	4814	4391 ✓
	Kerala	89718	88548	86376	81547	78285 ✓
<b>SUGAR CROPS</b>						
Sugarcane	Palakkad	1610	1989	1592	790	360 ✓
	Kerala	3267	3758	3535	1921	1222 ✓
palmrah	Palakkad	3159	3222	3178	3212	3017 ✓
	Kerala	5936	5954	5893	5932	5622 ✓
<b>PLANTATION CROPS</b>						
Tea	Palakkad	852	852	852	852	852 ✓
	Kerala	36899	37068	38327	35040	35043 ✓
Coffee	Palakkad	4650	4650	4650	4650	4650 ✓
	Kerala	84795	83113	84684	84644	84644 ✓
Rubber	Palakkad	28985	29064	29612	29900	31951 ✓
	Kerala	475039	476047	478402	480661	494400 ✓
Cocoa	Palakkad	33	44	72	73	66 ✓
	Kerala	8676	9295	9433	9339	9570 ✓
Fodder Grass	Palakkad	333	456	766	834	808 ✓
	Kerala	3241	3175	3399	3809	3811 ✓
Green Manure	Palakkad	2180	2354	2625	2491	2420 ✓
	Kerala	17328	17749	19243	20106	19756 ✓

## 4.2 Production of important Crops -in Tonnes

		2001-02	2002-03	2003-04	2004-05	2005-06
Rice	Palakkad	269302	243926	189443	260118	266634
	Kerala	703504	688859	570045	667105	629987
Sugarcane	Palakkad	13696	16920	13548	6723	3485
	Kerala	26978	31283	29098	15430	9165
Black Pepper	Palakkad	723	778	875	991	1129
	Kerala	58240	67358	69015	74980	87605
Cured Ginger	Palakkad	6478	4196	1932	3316	6350
	Kerala	40181	32412	32972	45305	56288
Arecanut betal nuts	Palakkad	4007	<del>5706</del> 4936	6615	6248	6290
	Kerala	84681	<del>107279</del> 107279	105490	110840	119309
Tamarind	Palakkad	7883	<del>8576</del> 5706	8601	8819	8395
	Kerala	29295	<del>7954</del> 107279	29406	29945	28777
Cured Turmeric	Palakkad	2152	1747	933	1287	2501
	Kerala	7895	6938	5652	6244	8237
Processed Cardamom	Palakkad	190	201	213	229	270
	Kerala	8380	8680	8875	8616	9765
Mango	Palakkad	38224	46783	66664	95205	95114
	Kerala	305545	347154	384190	525326	511131
Banana	Palakkad	66041	65005	74576	86083	<del>69093</del> 82643
	Kerala	375903	421809	442220	475371	491823
Other plantain	Palakkad	47915	61864	59872	55419	<del>32956</del> 62159
	Kerala	393182	409282	399717	416615	445333
Jowar	Palakkad	1474	1308	1076	1308	1247
	Kerala	1480	1311	1087	1307	1248
Ragi	Palakkad	1564	1047	1156	1061	335
	Kerala	1575	1068	1217	1119	335
groundnut	Palakkad	1812	1801	1988	996	2441
	Kerala	1812	1801	1988	996	2441
pulses	Palakkad	877	408	233	3533	3578
	Kerala	6281	4615	4930	8390	7940
Nutmeg	Palakkad	26	21	30	32	34
	Kerala	1888	2086	2427	2700	<del>2476</del> 2745
Raw Cashew nut	Palakkad	2262	2316	2123	2436	1785
	Kerala	65867	66087	65655	60584	68262
Tapioca	Palakkad	133313	105002	92021	101867	105321
	Kerala	2455880	2413217	2540790	2400043	2568284
Coconut(million nuts)	Palakkad	284	363	380	344	415
	Kerala	5479	5709	5876	6001	6326
Cotton	Palakkad	6069	5488	4748	2370	3452
	Kerala	6069	5488	4748	2370	3452
Tea	Palakkad	1973	2124	2259	2012	1852

	Kerala	66090	55348	57553	49508	56852
Coffee	Palakkad	3450	2150	2200	2050	2325
	Kerala	66690	63322	63850	54300	60175
Rubber	Palakkad	31759	34334	40915	43353	51184
	Kerala	580350	594917	655134	690778	739225
Cocoa	Palakkad	21	33	62	82	15
	Kerala	4096	5109	4877	5061	5362

#### 4.3 AREA UNDER PADDY DURING DIFFERENT SEASONS (In Hectares)

YEAR		SEASONS			Total
		Autumn	Winter	Summer	
2002-03	Palakkad	57583	53203	5124	115910
	Kerala	112438	157004	41079	169221
2003-04	Palakkad	52811	48353	3967	105131
	Kerala	102770	147384	37186	287340
2004-05	Palakkad	54409	56200	420	111029
	Kerala	105349	148893	35732	289974
2005-06	Palakkad	49411	64190	318	113919
	Kerala	98256	155629	21857	275742

#### 4.4 Net Irrigated Area - Sourcewise (In Hectares)

Year		Govt. Canal	Private Canal	Govt. Tanks	Private Tanks	Govt. Wells	Private Wells	Minor lift irrigation	Other Sources	Tube wells	Total
2002-03	Palakkad	41347	982	161	4365	29	15947	1043	10718	939	75531
	Kerala	95596	4465	1401	47237	235	100680	8853	105696	14727	378890
2003-04	Palakkad	39814	1011	167	3717	29	13347	1141	10814	965	71005
	Kerala	99533	4796	2245	41339	1264	104722	8191	105978	15976	384044
2004-05	Palakkad	39364	1001	167	3792	30	13282	1163	10704	955	70458
	Kerala	101397	4729	2159	41824	1175	107270	8591	110678	15533	393356
2005-06	Palakkad	41332	991	194	3912	32	14822	1152	13576	987	76998
	Kerala	104106	4949	2193	42813	1166	109216	8926	113854	14227	401450

**4.5 AREA UNDER PADDY - High YIELDING AND LOCAL VARIETIES -IN HECTARES- PALAKKAD**

	Season	High Yielding		Local variety	
		Area	Production	Area	Production
2004-05	Autumn	51271	122807	3138	4159
	Winter	49313	119876	6887	12527
	Summer	387	718	33	31
2005-06	Autumn	46921	108680	2490	3452
	Winter	43173	110044	21017	43684
	Summer	318	774	45	71

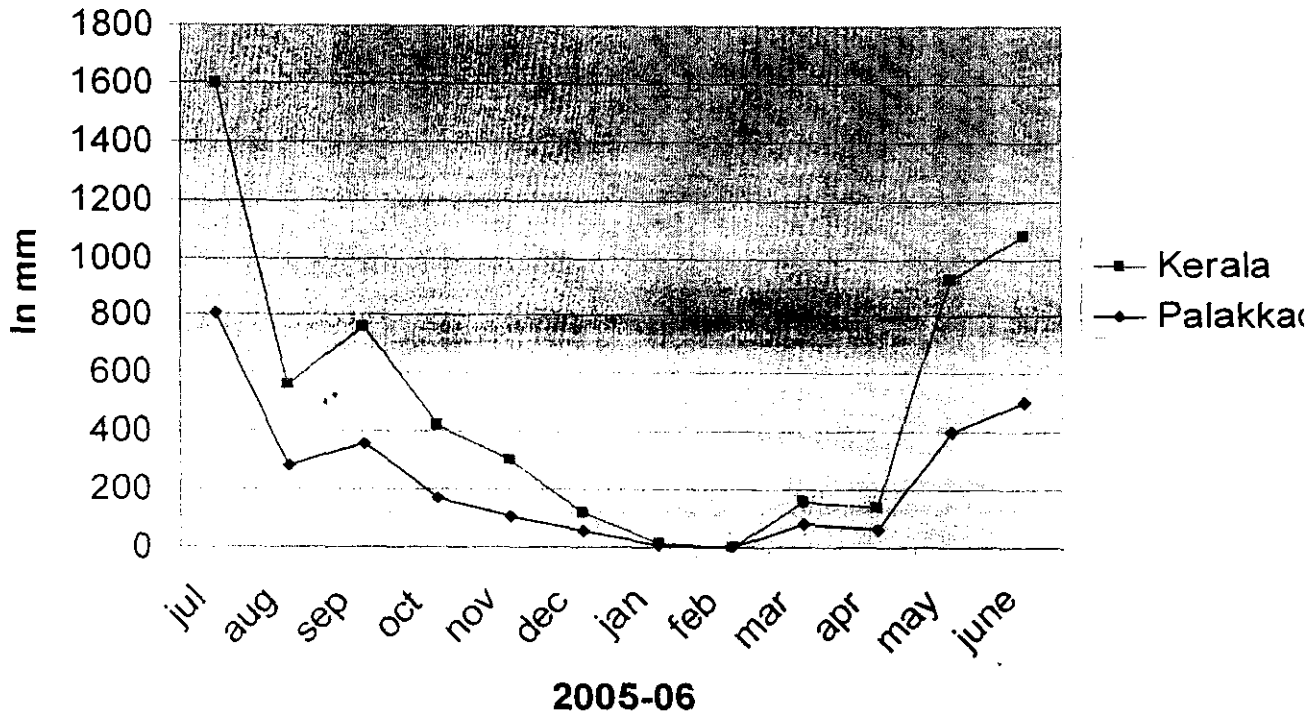
**4.6 GROSS AREA UNDER IRRIGATION (CROP-WISE) -AREA IN HECTARES**

		Paddy	Tuber	Vegetables	Coconut	Areacanut	Cloves & nutmeg	other spices & condiments	banana	betal leaves	sugarcane	other crops
2001-02	Palakkad	60384	24	1284	19185	2388	93	730	4713	6	1610	2642
	Kerala	183992	972	8972	158050	31467	2503	3109	24372	944	3267	14569
2002-03	Palakkad	56482	23	1245	19402	2586	75	728	4379	2	1989	2678
	Kerala	181561	952	9023	153562	33192	2723	3131	25902	963	3758	14578
2003-04	Palakkad	46831	23	1351	19874	2432	39	704	4343	5	2215	3214
	Kerala	169529	1108	9657	155520	35238	2488	3245	25674	856	4442	17560
2004-05	Palakkad	56226	236	<del>2727</del> 204	<del>24844</del> 1254	<del>2876</del> 5762	<del>97</del> 38	<del>720</del> 165	<del>5385</del> 4812	<del>513</del> 1	0	1460
	Kerala	183601	2253	14274	157768	36858	6285	3403	30265	891	1630	18163
2005-06	Palakkad	47252	299	2942	21597	2926	54	688	10835	3	325	4237
	Kerala	159638	2705	15197	159912	32727	6812	3791	57660	716	1032	19876

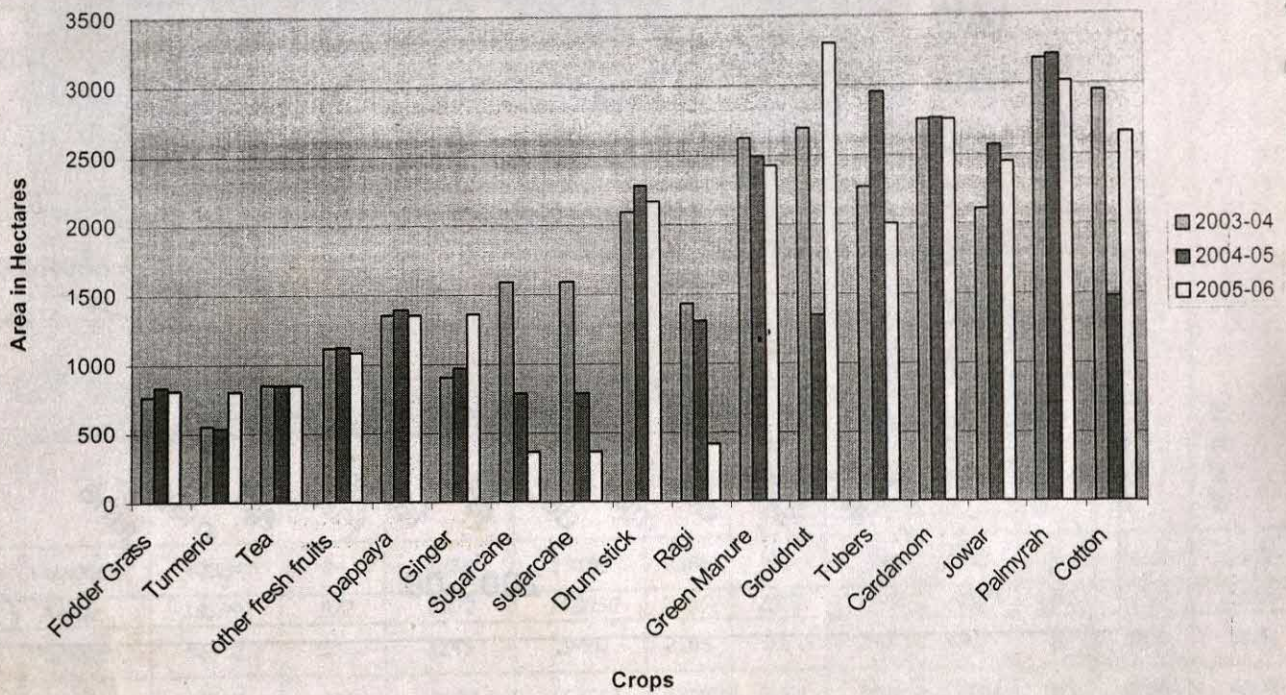
**4.7 RAINFALL DISTRIBUTION DURING THE YEAR 2005-06 (mm)**

	2005						2006					
	JUL	AUG	SEP	OCT	NOV	DEC	JAN	FEB	MAR	APR	MAY	JUNE
Palakkad	812	284	360	171	109	57	5	0	83	65	404	502
Kerala	789	274	400	249	194	62	10	1	75	71	525	574

### 4.8 Annual Average Rainfall

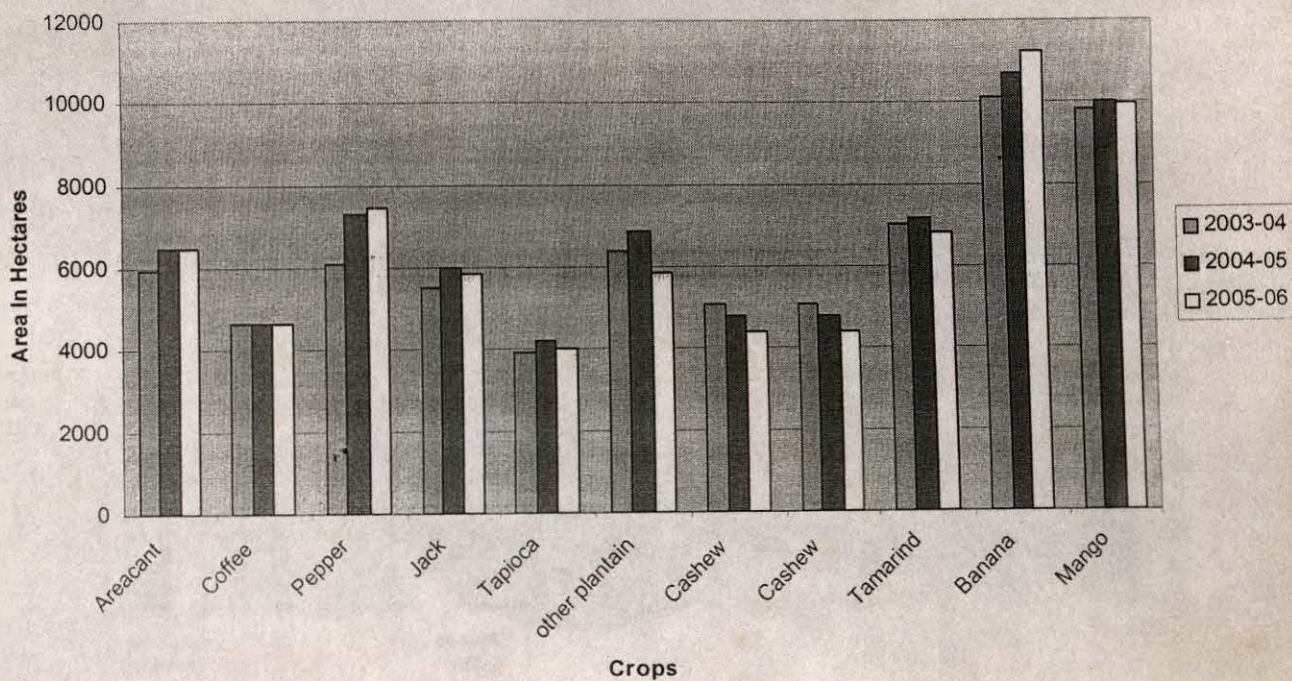


4.9 Area Under Important Crops

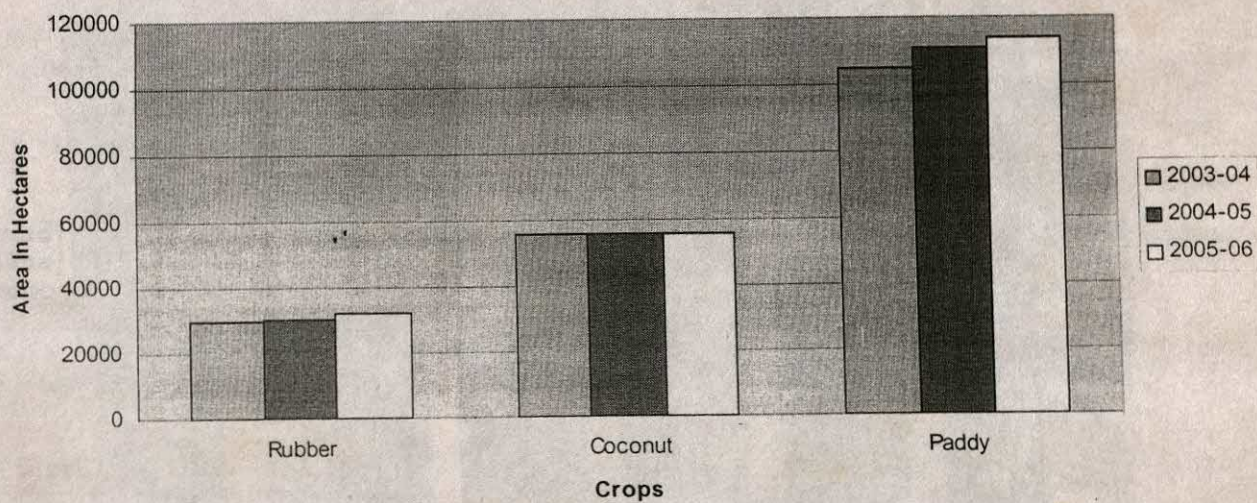




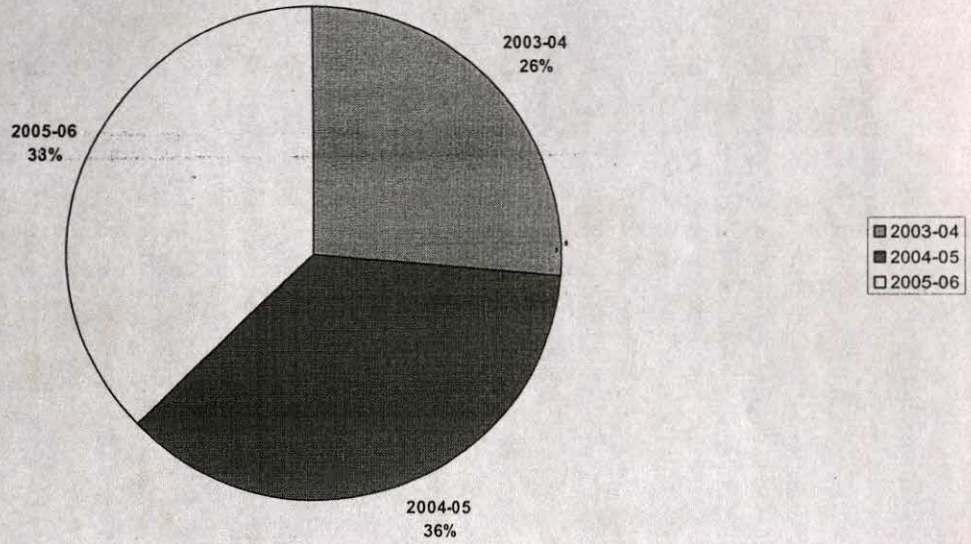
4.9 Area Under Important Crops



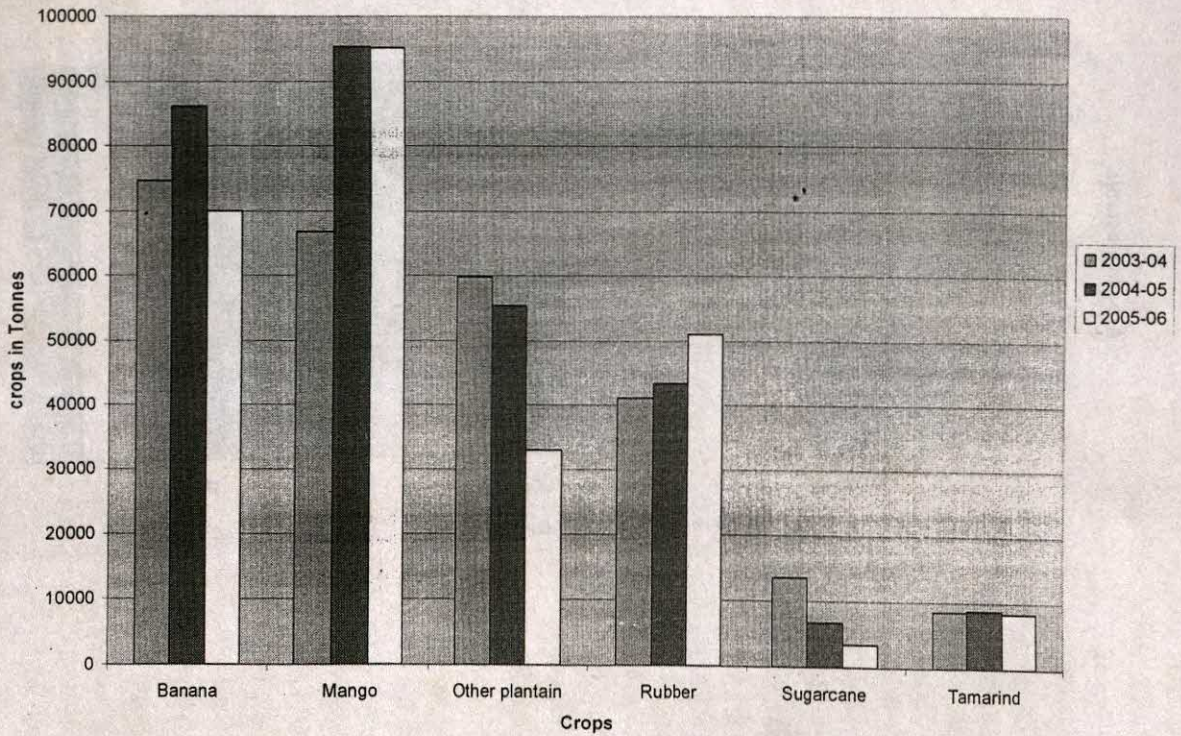
4.9 Area Under Important Crops



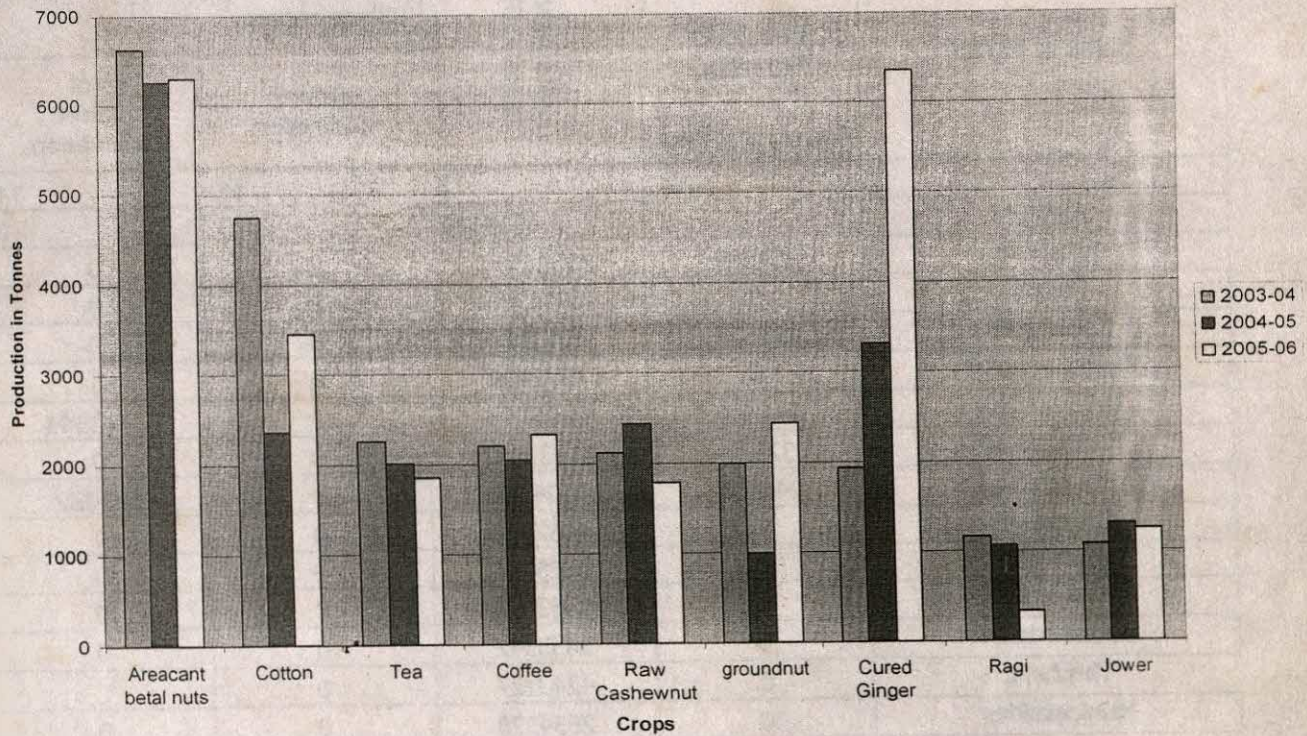
4.10 Production of Rice- Palakkad Dist



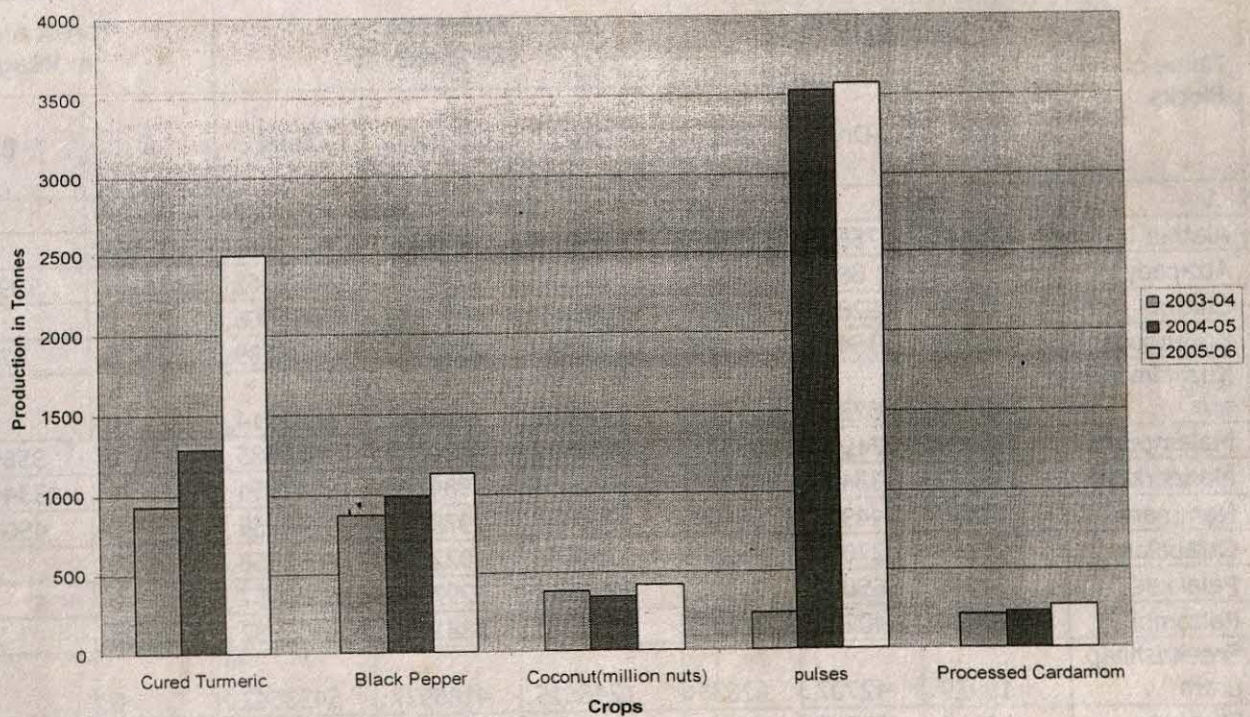
4.11 Production of Important Crops



4.11 Production of Important Crops



4.11 Production of Important Crops



Name of Blocks	Area under Plantation (In Hectares)	Total area (7+9+10)	Forest area not included in the Village records		Total area (12+13+14)
			Under cultivation	Not under cultivation	
	11	12	13	14	
Alathur	0	9219196	0	0	9219196
Attapady	491609	12918418	0	0	12918418
Chittur	0	6444906	0	0	6444906
Kollengode	117527	3851860	0	0	3851860
Kuzhalmannam	0	4872914	0	0	4872914
Malampuzha	141400	7415743	0	2712544	10128287
Mannarkkad	32522	11231812	0	0	11231812
Nemmara	246634	4504320	0	189082	4693402
Ottapalam	0	4082958	0	0	4082958
Palakkad	0	5025357	0	0	5025357
Pattambi	0	5453832	0	0	5453832
Sreekrishnapuram	0	5433542	0	0	5433542
Thrithala.	0	4243127	0	0	4243127
Municipalities	0	2634328	0	0	2634328

#### 4.12 BLOCKWISE DETAILS OF GEOGRAPHICAL AREA (IN CENTS) 2005-06

Name of Blocks	Number of Plots			Area as per village records			Forest Area included in Village records		
	Wet	Dry	Wet	Dry	Total	Total	A	B	C
1	2	3	4	5	6	7	8	9	10
Alathur	35445	75687	111132	2535699	5691800	8227499	837584	0	99169
Attapady	760	8865	9625	117180	12259282	12376462	6102353	509853	
Chittur	21377	52862	74239	2098934	4345972	6444906	0	0	
Kollengode	15780	35495	51275	1388097	2393092	3781189	0	17496	5317
Kuzhalmannam	48310	67328	115638	2514092	2358822	4872914	0	0	
Malampuzha	35967	71904	107871	2638912	4420773	7059685	0	356058	
Mannarkkad	13762	33435	47197	1913154	7984200	9897354	0	1334458	
Nemmara	23567	44902	68469	1765447	1978811	3744258	0	450834	309228
Ottapalam	16169	27066	43235	1160044	2922914	4082958	4739	0	
Palakkad	34046	65084	99130	1727517	3297840	5025357	0	0	
Pattambi	25524	40711	66235	1572281	3881551	5453832	93828	0	
Sreekrishnapuram	19929	42707	62636	1246615	4186927	5433542	0	0	
Thrithala.	16317	23999	40316	1343164	2899963	4243127	0	0	
Municipalities	12537	32489	45026	938429	1695899	2634328	0	0	

\*\*Forest Area A: forest Area under cultivation

B: Forest area under cultivation not included in Col 6  
C: Forest area not under cultivation





EDUCATION

5.1 EDUCATIONAL INSTITUTIONS	
LP SCHOOLS	544 ✓
UP SCHOOLS	338 <del>454</del>
HIGH SCHOOLS	180 ✓
HIGHER SECONDARY SCHOOLS	77
VOCATIONAL HSS	24
TEACHERS TRAINING INSTITUTE	7
SCHOOLS FOR THE HANDICAPPED	4
KENDRIYA VIDYALAYA	3
JAWAHAR NAVODAYA VIDHYALAYA	1
CBSE SCHOOLS	29
ICSE SCHOOLS	2
NO. OF EDUCATION DISTRICT	2
NO. OF EDUCATION SUB DISTRICT	12

5.2 NO. OF STUDENTS IN ALL SCHOOLS ON 6TH WORKING DAY												
Year	Govt			Aided			Unaided			Grand Total		
	B	G	T	B	G	T	B	G	T	B	G	T
2004-05	73496	74184	147680	137688	129761	267449	10830	11707	22537	222014	215652	137666
2005-06	70887	71530	142417	137182	128665	265847	14008	13865	27873	222077	214060	436137
2006-07	68045	69992	138037	135929	127653	263582	14651	14746	29397	218625	2122391	431016

## 5.3 SCHOOLS IN DIFFERENT SECTORS

Govt	LPS			Govt	UPS			Govt	HS		
	Private Aided	Private Unaided	Total		Private Aided	Private Unaided	Total		Private Aided	Private Unaided	Total
194	340	10	544	70 ✓	154 ✓	114 ✓	338 ✓	73 ✓	79 ✓	28 ✓	180 ✓

## 5.4 NUMBER OF STUDENTS IN ALL SCHOOLS STD I TO X SECTIONWISE

	Section	Govt			Aided		
		B	G	T	B	G	T
2004-05	LPS	26619	26192	52811	55343	53545	108888
	UPS	20357	20597	40954	43693	39647	83340
	HS	26520	27395	53915	38652	36569	75221
	<b>Total</b>	<b>73496</b>	<b>74184</b>	<b>147680</b>	<b>137688</b>	<b>129761</b>	<b>267449</b>
2005-06	LPS	25691	25249	50940	53799	52786	106585
	UPS	20014	20273	40287	44421	39997	84418
	HS	25182	26008	51190	38962	35882	74844
	<b>Total</b>	<b>70887</b>	<b>71530</b>	<b>142417</b>	<b>137182</b>	<b>128665</b>	<b>265847</b>

2006-07	LPS	24519	24161	48680	52948	51999	104947
	UPS	19862	20415	40277	44657	40538	85195
	HS	23664	25416	49080	38324	35116	73440
	<b>Total</b>	<b>68045</b>	<b>69992</b>	<b>138037</b>	<b>135929</b>	<b>127653</b>	<b>263582</b>

5.4 continuing.....

	Section	UnAided			Grand Total		
		B	G	T	B	G	T
2004-05	LPS	4639	5369	10008	86601	85106	171707
	UPS	3490	3502	6992	67540	63746	131286
	HS	2701	2836	5537	67873	66800	134673
	<b>Total</b>	<b>10830</b>	<b>11707</b>	<b>22537</b>	<b>222014</b>	<b>215652</b>	<b>437666</b>
2005-06	LPS	6211	6458	45074	444028	431304	875332
	UPS	4389	4076	85701	84493	170194	254687
	HS	3408	3331	68824	64346	133170	197516
	<b>Total</b>	<b>14008</b>	<b>13865</b>	<b>67552</b>	<b>65221</b>	<b>132773</b>	<b>197994</b>
2006-07	LPS	6371	6699	13070	83838	82859	166697
	UPS	4586	4417	9003	69105	65370	134475
	HS	3694	3630	7324	65682	64162	129844
	<b>Total</b>	<b>14651</b>	<b>14746</b>	<b>29397</b>	<b>218625</b>	<b>212391</b>	<b>431016</b>

## 5.5 NUMBER OF STUDENTS (ALL COMMUNITIES) IN ALL SCHOOLS STD I TO X 2004-05

	Govt			Aided			Unaided			Grand Total		
	Boys	Girls	Total	Boys	Girls	Total	Boys	Girls	Total	Boys	Girls	Total
I	6117	6191	12308	12805	12564	25369	1266	1424	2690	20188	20179	40367
II	6837	6621	13458	14067	13723	27790	1184	1362	2546	22088	21706	43794
III	6908	6774	13682	14251	13823	28074	1085	1315	2400	22244	21912	44156
IV	6757	6606	13363	14220	13435	27655	1104	1268	2372	22081	21309	43390
<b>LPS</b>	<b>26619</b>	<b>26192</b>	<b>52811</b>	<b>55343</b>	<b>53545</b>	<b>108888</b>	<b>4639</b>	<b>5369</b>	<b>10008</b>	<b>86601</b>	<b>85106</b>	<b>171707</b>
V	6275	6465	12740	13965	12764	26729	1228	1240	2468	21468	20469	41937
VI	6679	6767	13446	14173	12915	27088	1134	1130	2264	21986	20812	42798
VII	7403	7365	14768	15555	13968	29523	1128	1132	2260	24086	22465	46551
<b>UPS</b>	<b>20357</b>	<b>20597</b>	<b>40954</b>	<b>43693</b>	<b>39647</b>	<b>83340</b>	<b>3490</b>	<b>3502</b>	<b>6992</b>	<b>67540</b>	<b>63746</b>	<b>131286</b>
VIII	9290	8944	18234	14080	12117	26197	973	1015	1988	24343	22076	46419
IX	9402	9546	18948	13715	12805	26520	917	927	1844	24034	23278	47312
X	7828	8905	16733	10857	11647	22504	811	894	1705	19496	21446	40942
<b>HS</b>	<b>26520</b>	<b>27395</b>	<b>53915</b>	<b>38652</b>	<b>36569</b>	<b>75221</b>	<b>2701</b>	<b>2836</b>	<b>5537</b>	<b>67873</b>	<b>66800</b>	<b>134673</b>
<b>Total</b>	<b>73496</b>	<b>74184</b>	<b>147680</b>	<b>137688</b>	<b>129761</b>	<b>267449</b>	<b>10830</b>	<b>11707</b>	<b>22537</b>	<b>222014</b>	<b>215652</b>	<b>437666</b>



**5.6 NUMBER OF STUDENTS (ALL COMMUNITIES) IN ALL SCHOOLS STD I TO X 2005-06**

	Govt			Aided			Unaided			Grand Total		
	B	G	T	B	G	T	B	G	T	B	G	T
<b>I</b>	5621	5709	<b>11330</b>	12056	12300	<b>24356</b>	1619	1634	<b>3253</b>	19296	19643	38939
<b>II</b>	6405	6236	<b>12641</b>	13529	13032	<b>26561</b>	1660	1666	<b>3326</b>	21594	20934	42528
<b>III</b>	6734	6581	<b>13315</b>	14005	13672	<b>27677</b>	1579	1614	<b>3193</b>	22318	21867	44185
<b>IV</b>	6931	6723	<b>13654</b>	14209	13782	<b>27991</b>	1353	1544	<b>2897</b>	22493	22049	44542
<b>LPS</b>	<b>25691</b>	<b>25249</b>	<b>50940</b>	<b>53799</b>	<b>52786</b>	<b>106585</b>	<b>6211</b>	<b>6458</b>	<b>12669</b>	<b>85701</b>	<b>84493</b>	<b>170194</b>
<b>V</b>	6410	6501	<b>12911</b>	14612	13386	<b>27998</b>	1590	1493	<b>3083</b>	22612	21380	43992
<b>VI</b>	6446	6622	<b>13068</b>	14300	12998	<b>27298</b>	1465	1296	<b>2761</b>	22211	20916	43127
<b>VII</b>	7158	7150	<b>14308</b>	15509	13613	<b>29122</b>	1334	1287	<b>2621</b>	24001	22050	46051
<b>UPS</b>	<b>20014</b>	<b>20273</b>	<b>40287</b>	<b>44421</b>	<b>39997</b>	<b>84418</b>	<b>4389</b>	<b>4076</b>	<b>8465</b>	<b>68824</b>	<b>64346</b>	<b>133170</b>
<b>VIII</b>	8721	8624	<b>17345</b>	13703	12190	<b>25893</b>	1251	1188	<b>2439</b>	23675	22002	45677
<b>IX</b>	8834	8923	<b>17757</b>	13956	12378	<b>26334</b>	1182	1137	<b>2319</b>	23972	22438	46410
<b>X</b>	7627	8461	<b>16088</b>	11303	11314	<b>22617</b>	975	1006	<b>1981</b>	19905	20781	40686
<b>HS</b>	<b>25182</b>	<b>26008</b>	<b>51190</b>	<b>38962</b>	<b>35882</b>	<b>74844</b>	<b>3408</b>	<b>3331</b>	<b>6739</b>	<b>67552</b>	<b>65221</b>	<b>132773</b>
<b>Total</b>	<b>70887</b>	<b>71530</b>	<b>142417</b>	<b>137182</b>	<b>128665</b>	<b>265847</b>	<b>14008</b>	<b>13865</b>	<b>27873</b>	<b>222077</b>	<b>214060</b>	<b>436137</b>

**5.7 NUMBER OF PUPILS LEARNING ENGLISH AS THE MEDIUM OF INSTRUCTION STD I TO X**

	SCHOOL	Govt			Aided			Unaided		
		B	G	T	B	G	T	B	G	T
2004-05 (Pure)	LPS	-	-	-				4530	5204	9734
	UPS							2860	3120	5980
	HS							1956	2391	4347
	<b>TOTAL</b>							<b>9346</b>	<b>10715</b>	<b>20061</b>
2004-05 (Parallel)	LPS	172	187	359	1254	1220	2474	150	102	252
	UPS	200	746	946	3295	2311	5606	357	263	620
	HS	673	1109	1782	2479	1858	4337	406	235	641
	<b>TOTAL</b>	<b>1045</b>	<b>2042</b>	<b>3087</b>	<b>7026</b>	<b>5389</b>	<b>12417</b>	<b>913</b>	<b>600</b>	<b>1513</b>
2005-06 (Pure)	LPS							5484	5902	11386
	UPS							3230	3323	6553
	HS							2164	2410	4574
	<b>TOTAL</b>							<b>10878</b>	<b>11635</b>	<b>22513</b>
2005-06 (Parallel)	LPS	195	222	417	2212	2110	4322	225	153	378
	UPS	451	887	1338	2769	2676	5445	404	261	665
	HS	619	1034	1653	2046	1721	3767	385	227	612
	<b>TOTAL</b>	<b>1265</b>	<b>2143</b>	<b>3408</b>	<b>7027</b>	<b>6507</b>	<b>13534</b>	<b>1014</b>	<b>641</b>	<b>1655</b>

5.8 NUMBER OF PUPILS LEARNING TAMIL AS THE MEDIUM OF INSTRUCTION STD I TO X										
		Govt			Aided			Unaided		
		B	G	T	B	G	T	B	G	T
2004-05 (Pure)	LPS	334	355		467	453	920			
	UPS	183	172		264	208	472			
	HS	-	-		198	192	390			
	TOTAL	517	527	1044	929	853	1782			
2004-05 (Parallel)	LPS	1539	1390	2929	484	448	932			
	UPS	1029	938	1967	383	354	737			
	HS	809	750	1559	549	547	1096			
	TOTAL	3377	3078	6455	1416	1349	2765			
2005-06 (Pure)	LPS	143	148	291	191	185	376			
	UPS	244	247	491	254	213	467			
	HS	174	155	329	199	188	387			
	TOTAL	561	550	1111	644	586	1230			
2005-06 (Parallel)	LPS	1148	1181	2329	980	856	1836	151	114	265
	UPS	937	958	1895	395	363	758	47	25	72
	HS	627	582	1209	582	538	1120			
	TOTAL	2712	2721	5433	1957	1757	3714	198	139	337

## 5.9 No. of Students in All Colleges

Govt			Private			Private Unaided			Grand Total		
B	G	T	B	G	T	B	G	T	B	G	T
1754	2415	4169	2785	5638	8423	263	634	897	4802	8687	13489

## 5.10 TALUKWISE NUMBER OF LIBRARIES - GRADEWISE 2004-05


	A Grade/(Grant Rs.10000)	B Grade(Grant Rs.8000)	C Grade (Grant Rs. 6000)	D Grade (Grant Rs.4000)	E.Grade (Grant Rs.3000)	F Grade (Grant Rs.2000)	Total
Palakkad	5	9	3	3	11	7	38
Chittur	5	8	5	3	4	5	30
Alathur	7	13	3	17	5	5	50
Ottapalam	24	21	36	17	28	13	139
Mannarkad	2	4	2	9	4	6	27



**P O W E R**

<b>6.1 ELECTRICITY CONNECTIONS (NOS) - PALAKKAD</b>			
Domestic		Agricultural	
No. of Connections	Average Monthly consumption	No. of Connections	Average Monthly consumption
810127	5122.738	58995	8656.071
Industrial		Commercial	
No. of Connections	Average Monthly consumption	No. of Connections	Average Monthly consumption
40677	32400.921	234749	10943
Others		Street Lights	
No. of Connections	Average Monthly consumption	No. of Connections	Average Monthly consumption
1292	68756	52574	3737.16

<b>6.2 INSTALLED AND GENERATED POWER AT DIFFERENT STATIONS</b>				
Name of Project	2004-05		2005-06	
	Kanjikode Windfarm	Malampuzha	Kanjikode Windfarm	Malampuzha
Installed Capacity(MW)	2.025	2.5	2.025	2.5
Firm Power(MW)	0.4	0.64	0.4	1.0
Unit Generated (MU)	2.49	0.18	1.906	0.695



[WWW.KERALAINDUSTRY.ORG](http://WWW.KERALAINDUSTRY.ORG)

**7.1 DETAILS OF S.S.I UNITS AS ON 31-03-2006**

SL. No.	Particulars	Extend of Land(Acres)	No. of plots allotted	No. of Industries functioning
1	Development Plot	18.26	6	Nil
2	Area under Development	666.95	418	306
3	Mini Industrail Estate	6.28	53	45
4	Total No. of Plots		477	351

**7.1 continuing.....**

1	Description	No.
2	Units run by SC	382
3	Units run by ST	24
4	Units run by WIP	
5	a) Unit under social welfare	849
6	b) Units run by Rural Development Under IRDP Scheme	-

**7.2 TOTAL NO. OF INDUSTRIAL CO-OPERATIVE SOCIETIES IN THE DISTRICT**

Year	SC/	ST	Women	others	Total No. of societies
2005	1	-	57	59	116
2006	-	-	57	59	116

**7.3 WORKING STATUS OF SSI IN THE DISTRICT**

Years	Number of Units identified as		
	Sick	Registered	Revived
2004-05	104	4	3
2005-06	36	2	5

**7.4 CLASSIFICATION OF LOANS AND ADVANCES(RS. IN LAKHS)**

	Effective Sanction		Disbursement	
	No.	Amount(Rs. In lakhs)	No.	Amount(Rs. In lakhs)
<b>2004-05</b>	24	31.86	24	31.86
<b>2005-06</b>	36	35.13	36	35.13

**7.5 ACHIEVEMENT UNDER SELF EMPLOYMENT (PMRY)**

Year	Application Sanctioned		Disbursed (Rs. In lakhs)	
	Number	Amount (Rs. In lakhs)	Number	Amount
<b>2004-05</b>	2794	1182	2393	988.30
<b>2005-06</b>	3160	1518.61	2766	1101.13

**7.6 DETAILS OF EMPLOYMENT AND PRODUCTION UNDER SSI**

YEAR	EMPLOYMENT		FINAL PRODUCTION(RS.IN LAKHS)
	WOMEN	TOTAL	
2003-04	19	482	1123.86
2004-05	73	1172	2278.98
2005-06	81	1187	8518.33

**7.7 LARGE/MEDIUM SMALL SCALE INDUSTRIES REGISTERED UPTO 31-03-2005 IN PALAKKAD**

LARGE/MEDIUM INDUSTRIES				SSI
PUBLIC SECTOR		PRIVATE SECTOR		PRIVATE SECTOR
UNITS	EMPLOYEES	UNITS	EMPLOYEES	UNITS
10	3598	52	5831	21298

HandBook  
2006



RURAL  
DEVELOPMENT



### 8.1 Financial and Physical Progress of Swarnajayanti Grama Swarazgar Yogana 2005-06

	Financial Progress			SHGS Assisted	Physical Progress (Numbers)									
	Expenditure (Rs. In lakhs)				Members Covered					Individuals Swarozgaris				
	Total	SC	ST		Total	SC	ST	Women	P.H	Total	SC	ST	Women	P.H
2005-06	267.73	74.62	4.30	142	1728	502	26	1626	4	435	367	17	207	18

### 8.2 Physical and Financial Progress of Total Sanitation Campaign- Monthly Progress Report for March 2006

Constructed(Numbers)				Expenditure(Rs. In lakhs)			
SC	ST	General	Total	SC	ST	General	Total
988	792	25939	36613	59.29	4.75	155.63	219.68

### 8.3 Financial and Physical Progress of IAY 2005-06

Financial Progress (Rs. In lakhs)				New House				Upgradation			
Finance(Rs. In lakhs)				Total	SC	ST	General	SC	ST	General	Total
359.407	37.51	247.382	650.308	2828	1590	123	1115	889	66	625	1580

### 8.4 FINANCIAL AND PHYSICAL PROGRESS OF SAMPOORNA GRAMEEN ROZGAR YOJANA, 2005 - 06


financial			physical						
Financial expenditure (in lakhs)	SC/ST	GENERAL	WORKS COMPLETED			Em. Gen(Lakh Man days)			
			SC/ST	GENERAL	TOTAL	SC	ST	GENERAL	TOTAL
1451.86	512.49	939.37	729	1218	1947	3.59	0.11	7.18	10.88

### 8.5 FINANCIAL AND PHYSICAL PROGRESS OF NATIONAL RURAL EMPLOYMENT GUARANTEE SCHEME (NREGS) UPTO 31-12-06

Physical			Financial	
NO. of Household registered	No. of job cards given households	No. of households given employment	Lakh Man days created	Total Expenditure(in lakhs)
159892	122187	18419	1.41	223.77

### 8.6 FAMILIES BELOW POVERTY LINE : RURAL

No. of Households	477332
No. of Families	
1)SC	62146
2)ST	7166
3)Others	175350
4)Total	244662



TRANSPORT  
&  
COMMUNICATION

## 9.1 VEHICLES REGISTERED IN PALAKKAD FROM

Category		01-04-2004 to 31-03-2005	01-04-2005 to 31-03-2006
Goods Vehicles	4 wheelers & above		
	3 wheelers including tempo	1922	2127
Buses	Stage carriages	25	43
	Contact carriages/omni buses	2710	3121
4 wheelers	Cars	5216	6120
	Station wagon		
	Taxies		
	Jeep		
3 wheelers	Autorickshaw	3910	4562
	Motorized cycles		
2 wheelers	Motorized cycles		
	Scooters/motor cycles	18920	21425
Trailors/tractors	Tractors	157	236
	trillors		
	trailors		
	others	170	252

## 9.2 STATEMENT SHOWING THE NUMBER OF VEHICLES HAVING VALID REGISTRATION IN PALAKKAD AS ON 31-03-2006

Goods Vehicles	4 Wheelers & Above	9342
	3 Wheelers Including Tempo	1502
Buses	Stage Carriages	2114
	Contract Carriages/Omni Buses	3057
4 Wheelers	Cars	125342
	Station Wagon	
	Taxies	
	Jeep	
3 Wheelers	Autorickshaw	13491
	Motorized Cycles	
2 Wheelers	Motorized Cycles	179161
	Scooters/Motor Cycles	
Trailors/Tractors	Tractors	
	Trillors	
	Trailors	
	Others	1027

<b>9.3 Taxes &amp; Fees collected Under Motor Vehicles Act/Rules, RTO. Palakkad</b>			
		2003-2004	2004-2005
		Value in Rs.	Value in Rs.
Fees	Transport Vehicles & Non-Transport Vehicles	80510410	85827870
	Transport Vehicles	271745179	266292265
Taxes	NonTransport Vehicles	83051252	89042163
<b>Total</b>		<b>435306841</b>	<b>441162298</b>

**9.4 SURFACE WISE LENGTH OF ROAD MAINTAINED BY PWD-PALAKKAD IN KM**

	Cement Concrete	Black Topper	Water bound Macadam WBM	Others
01-04-05		1554.976		
01-04-06		1554.976		

**9.5 CATEGORYWISE LENGTH OF ROAD MAINTAINED BY PWD AS ON 01-04-05 AND AS ON 01-04-06 IN KM**

	SH	MDR	ODR	VR	Total
Palakkad	205.001	1349.975		318.78	1873.756

Source : PWD, Palakkad

**9.6 DETAILS OF PANCHAYAT ROADS**

Units in Km


National Highway	State Highway	Black Tapped	Metalled	Earthern	Total	Railway Track	Water Transport
109	256	3112.8	2348.5	4205.42	9533.419	136.6	0

**9.7 No. of POST OFFICES**

	Branch Post Office	Extra.Dept. Branch Post Office	Letter Boxes	Telegraphic Offices
<b>1</b>	<b>2</b>	<b>3</b>	<b>4</b>	<b>5</b>
Alathur	21	2	176	3
Attapady	3	13	20	1
Chittur	12	1	85	3
Kollengode	3	8	89	6
Kuzhalmannam	9	14	113	3
Malampuzha	18	0	105	1
Mannarkkad	13	17	101	14
nemmara	11	6	96	2
Ottapalam	9	0	85	2
palakkad	18	6	114	11
Pattambi	11	3	137	2
Sreekrishnapuram	9	16	91	3
Thrithala	11	8	79	1
<b>Municipalities</b>				
Chittur-Thatamangalam	1	1	3	
Ottapalam	3		28	1
Paikkad	9	6	137	14
Shornur	9		24	

**9.8 No. of PUBLIC TELEPHONE BOOTHS**

	Telephone Exchange	Local Call Only	Local & STD only	Local,STD & ISD Only
Alathur	13 ✓	34	0	586
Attapady	2 ✓	0	10	94
Chittur	8 ✓	57	0	260
Kollengode	54 ✓	38	0	351
Kuzhalmannam	7 ✓	54	59	250
Malampuzha	9 ✓	147	71	138
Mannarkkad	14 ✓	53	29	271
Nemmara	6 ✓	10	7	238
Ottapalam	6 ✓	31	0	193
Palakkad	6 ✓	109	32	217
Pattambi	10 ✓	79	33	384
Sreekrishnapuram	7 ✓	81	0	288
Thrithala	9 ✓	78	15	303
<b>Municipalities</b>				
Chittur-Thatamangalam	2 ✓	18	21	
Ottapalam	2 ✓	32		76
Palakkad	8 ✓	2756	4645	3128
Shornur	2 ✓			



PUBLIC  
DISTRIBUTION  
SYSTEM



## 10.1 DETAILS OF RATIONS CARDS IN CIRCULATION FOR THE MONTH OF NOVEMBER 2006

Taluk	MUNICIPAL AREA					
	No. of cards including temp.cards	Adult	Non adults	Units	No. of permits	No. of ARDs
Palakkad	29459	127194	22620	277008	31	41
Chittur	9117	37060	6011	80131	80	17
Ottapalam	20299	82582	16552	181716	71	29
Mannarkkad	0	0	0	0	0	0
Alathur	0	0	0	0	0	0
Total	58875	246836	45183	538855	182	87
Non Municipal Area						
Palakkad	92529	394489	72115	861093	351	125
Chittur	84071	351502	64950	767954	273	142
Ottapalam	145620	726482	155362	1608326	664	247
Mannarkkad	73663	320741	79544	721026	294	134
Alathur	91347	405637	74723	885997	90	160
Total	487230	2198851	446694	5383251	1854	895

## 10.2 Details of BPL , AAY, APL and Annapoorna cards for the month of November 2006

	BPL Cards		AAY Cards		APL Cards		Annapoorna Cards		
	Sanctioned	In circulation	Sanctioned	In circulation	Permanent	Temporary	Sanctioned	Identified	In circulation
Palakkad	22040	16310	7077	7077	98601	0	679	565	499
Chittur	19653	12302	8805	8724	72162	0	1148	860	583
Ottapalam	45078	39709	11034	11034	115176	0	1296	869	850
Mannarkkad	24135	12459	15195	15195	46009	0	1992	1887	1487
Alathur	221848	17151	5489	5489	68707	0	390	335	259
Total	332754	97931	47600	47519	400655	0	5505	4516	3678

Ottapalam: 10 annapoorna cards cancelled due to the death of card holders.

## 10.3 DETAILS OF OUTLETS IN PALAKKAD DISTRICT UNDER SUPPLYCO

Name Of Depot/taluk	No. of Maveli Stores	No. of Labhem markets	No. of Maveli Medical Stores	No. of Super Markets	No. of ARD Sabari Stores
Palakkad	10	2	1	1	7
Chittur	8	1	-	-	3
Alathur	13	2	-	-	12
Ottapalam	21	2	1	1	13
Mannarkkad	9+1 mobile	2	-	-	9
Total	62	9	2	2	44

The word "HEALTH" is written in a bold, serif, all-caps font. It is centered within a white oval shape, which is itself centered within a solid black rectangular background.

HEALTH

**11.1 No of Allopathic Medical Institutions in the District**

	Nos	Beds	Doctors
Govt Hospitals	19 ✓	1780	126
Private Hospitals	90 ✓	3161	327
Govt. Dispensaries	21 ✓	61	22
Private Dispensaries	178 ✓	102	170
Primary Health Centres	101 ✓	407	110
Common Health Centres	62	381	52

**11.2 No of Ayurvedic Medical Institutions in the District**

	Nos	Beds	Doctors
Govt Hospitals	28	182	41
Private Hospitals	28	484	86
Govt. Dispensaries	52	-	68
Private Dispensaries	266	-	265

**11.3 No of Homeopathic Medical Institutions in the District**

	Nos	Beds	Doctors
Govt. Hospitals	10	25	10
Private Hospitals	12	45	13
Govt. Dispensaries	33	-	33
Private Dispensaries	105	-	105

**11.4 FAMILY WELFARE PROGRAMME**

	Vasectomy		Abdominal sterilisation					CONTRACEPTIVES		
	Conventional	Non-Scalpal	PPS	ML	Lapro	Hyst.	Total	IUD	C.C(PIECES)	O.P(Cycles)
2004-05	1	71	818 5	599	2559	427	11842	7600	738946	29180
2005-06	0	61	747 9	441	2585	455	11021	6386	857448	32218

**11.5 PRIVATE INSTITUTIONS**

	STERILISATION							CONTRACEPTIVE		
	Con. Vas	NSV	PPS	Mi	Lap	Hyst	Otal	IUD	C.C(Pieces)	O.P(Cycles)
2004-05	0	0	365	16	7	14	402	65	0	10
2005-06	0	0	357	33	31	46	467	96	0	33

**11.6 Ayurveda hospitals**

	2003-04	2004-05	2005-06
General	6	6	6
Pancharkama			
Marma			
Vosja			
Sidha			
Nature			
Mental			
Total	6	6	6

**11.7 Ayurveda Dispensaries**

	2003-04	2004-05	2005-06
General	73	72	72
Visha		1	1
Sidha	1	1	1
Unani			
Total	74	74	74
Grand Aid Institution	1	1	1

**11.8 No. of In-patients treated in the Govt. Ayurveda Hospitals**

	No. of Hospitals	Bed Strength	Total treated	No. of men	No. of women	No. of children	No. of cured	No. of death	No. of discharged	No. of remaining
2003-04	6	160	1424	614	789	21	1069		288	67
2004-05	6		1567	729	820	18	1198		290	88
2005-06	6		1686	813	866	29	1211		312	97

**11.9 No. of out patients treated in the Govt. Ayurveda hospitals**

	Old case	New Case	Total treated	Men	Women	Children
2003-04	133338	31921	165259	53833	99865	11561
2004-05	143727	33590	177317	61735	90902	14680
2005-06	112988	113683	116531	41632	688230	109872

**11.10 No. of out patients treated in the Govt. Ayurveda dispensaries**

	Old case	New Case	Total treated	Men	Women	Children
2003-04	107409	1028702	1136111	381872	649582	104657
2004-05	111690	1112831	115726	391278	655282	108772
2005-06	112988	113683	116531	41632	688230	109872

**11.11 No. of inpatients treated Nature care hospitals**

G.A.H PALAKKAD	Bed Strength	Patients in the beginning	New cases	Men	Women	Children	No. of cured	No. of discharged	No. of remaining
2003-04	6	160	1424	614	789	21	1069	288	67
2004-05	10	180	1500	650	800	30	1100	300	70
2005-06	10	190	1572	702	886	42	1230	300	75

**11.12 No. of outpatients treated Nature care hospitals**

G.A.H Ottapalam	Repetition	New cases	Men	Women	Children
2003-04	3214	1155	1904	1570	895
2004-05	3342	1532	2183	1605	1086
2005-06	3164	1575	2189	1690	1092

**11.13 No. of inpatients treated in the marma hospital and marma section attached to other hospitals during**

	No of patients at the beginning	New admission	Total	Men	Women	Children	No. of cured	No. of discharged	No. of Remaining
2003-04	8	102	110	66	44	0	60	42	8
2004-05	3	112	115	49	62	4	96	14	5
2005-06	12	210	130	80	71	10	92	51	18

**11.14 No. of outpatients treated in Siddha dispensary**

	New	Total	Menq	Women	Children
2003-04	1900	12130	5320	6877	2130
2004-05	2130	13011	3513	7073	2425
2005-06	2510	13800	3600	7180	2489

**11.15 No. of inpatients treated in Visha dispensaries to other hospitals and dispensaries**

	No. of patients at the beginning	New admission	No. of cured	No. of death	No. of discharged .	No. of remaining
2003-04	4	40	25		8	5
2004-05	5	45	28		10	7
2005-06	7	52	39		9	4

**11.16 No. of outpatients treated in Visha section attached to other hospitals**

	New admission	Repetition	Total outpatients
2003-04	900	8122	8426
2004-05	980	8320	8730
2005-06	1011	8984	9426

Source :District Ayurveda Hospital



ANIMAL HUSBANDRY  
&  
FISHERIES

## 12.1 FISHERMAN POPULATION IN PALAKKAD –TOTAL NO OF FAMILY MEMBERS

	Marine				Inland				Total (Marine+ Inland)
	Male	Female	Children	Total	Male	Female	Children	Total	
2003-04	0	0	0	0	768	868	1133	2769	2769
2004-05	0	0	0	0	925	909	934	2768	2768
2005-06	0	0	0	0	1090	1052	1110	3252	3252

## 12.2 SPECIESWISE INLAND FISH LANDINGS FOR THE YEAR 2005-06 (WEIGHT IN KG.)

	Prawn	Etroplus	Murrels	Mulletts	Cat Fish	Jew fish	Tilapia	Labeo fimbriatus	barbus
Palakkad	463	674	29	84	1119	0	15061	88	5440

## 12.2 Continuing.....

Mrigal	Crabs	Common carps	Catla	Gourami	Chamos	Eels	Labeo Rohitha	Miscellaneous
12367	4374	-	48594	1	687	0	14495	30256

**Source: Fisheries, Palakkad**

12.3 STATUS REPORT ON CONTAGIOUS/INFECTIONS DISEASES DURING THE YEAR 2004-05  
DIST : PALAKKAD

SL.NO.	NAME OF DISEASE	NUMBER OF OUTBREAK	NUMBER OF ATTACK	DEATH	PROTECTED
1	Foot & Mouth Disease	0	0	0	122874
2	Rinderpest	0	0	0	0
3	Anthrax	1	1	1	4277
4	Black Quarter	0	0	0	1447
5	Haemorrhagic Septicaemia	2	1	1	8088
6	Infectious Bovine Rhintor	0	0	0	60
7	C.C.P.P	0	0	0	32
8	Swine Fever	0	0	0	0
9	Ranikhet Disease	12	68	0	249904
10	Fowl Pox	12	67	3	6610
11	Infectious Bursal Disease	0	0	0	0780
12	Harek's Disease	0	0	0	0
13	Duck Virus Hepatitis	0	0	0	0
14	Duck Plague	0	0	0	0

15	Canine Plague	12	88	0	155
16	Parvovirus	11	102	0	132
17	Brucellosis	0	0	0	0
18	Others	0	0	0	266
	TOTAL	50	327	5	394625

12.3 continuing.....

2005-06

SL.NO.	NAME OF DISEASE	NUMBER OF OUTBREAK	NUMBER OF ATTACK	DEATH	PROTECTED
1	Foot & Mouth Disease	2	2	0	122710
2	Rinderpest	0	0	0	0
3	Anthrax	0	0	0	843
4	Black Quarter	0	0	0	900
5	Haemorrhagic Septicaemia	1	6	4	3309
6	Infectious Bovine Rhintor	0	0	0	0
7	C.C.P.P	0	0	0	0
8	Swine Fever	0	0	0	800
9	Ranikhet Disease	8	213	0	70286
10	Fowl Pox	9	122	0	4628
11	Infectious Bursal Disease	0	0	0	2320
12	Harek's Disease	0	0	0	900
13	Duck Virus Hepatitis	0	0	0	585
14	Duck Plague	0	0	0	5988
15	Canine Plague	8	14	14	5224
16	Parvovirus	6	22	0	186
17	Brucellosis	0	0	0	0
18	OTHERS	1	1	0	42
	TOTAL	35	380	18	218721

## 12.4 ANTIRABIC VACCINATIONS DIST:PKD

	2004-05					2005-06				
	Cattle	Buffaloes	Goats	Dogs	Others	Cattle	Buffaloes	Goats	Dogs	Others
(a) Prophylactic vaccination	64	2	83	3147	3	58	6	55	2702	2
(b) post infectinal vaccination	779	18	246	554	3	425	10	255	180	1
(c) Death due to Rabies										
(i) Before vaccination	42	0	6	15	0	26	1	4	9	0
(ii)After vaccination	16	0	2	1	0	4	0	13	1	0
Total deaths	58	0	8	16	0	30	1	17	10	0



**12.5 STATUS REPORT ON ANIMAL HEALTH ACTIVITIES DURING THE YEAR 2005-06** DIST: PKD

	Animals treated									
	Cattle	Buffaloes	Goats	pigs	Dogs & cats	Poultry	Ducks	Elephants	Others	Total
Apr	19473	440	5190	21	498	3480	2	0	85	29189
May	19016	447	4905	5	408	3905	10	1	26	28723
June	16950	529	4726	21	352	3126	42	2	75	25823
July	19704	441	5182	23	296	3765	17	1	17	29446
Aug	21426	500	4995	12	354	3568	1	0	86	30942
Sep	18605	397	5508	29	324	3293	5	0	11	28172
Oct	20985	636	5903	16	417	3698	2	1	49	31707
Nov	22074	604	6422	17	483	3454	13	0	17	33084
Dec	20536	521	6393	20	339	3261	4	0	5	310791
Jan	20928	630	5884	14	440	3604	18	0	13	31531
Feb	19857	559	5964	6	343	3311	5	0	8	30053
Mar	20015	610	5744	29	398	3178	0	0	18	29992

**12.6 continuing.....2004-05**

	Animals treated									
	Cattle	Buffaloes	Goats	pigs	Dogs & cats	Poultry	Ducks	Elephants	Others	Total
Apr	21521	546	4752	35	324	4374	35	0	127	31514
May	23445	967	4864	12	441	4170	8	0	24	33931
June	24643	562	5242	17	479	4939	1	2	30	35915
July	23972	567	5316	61	578	4124	11	0	54	34683
Aug	22498	459	5214	17	416	3672	5	0	114	32395
Sep	20992	582	5010	44	390	3390	10	0	24	30442
Oct	16560	419	4283	7	316	2476	0	1	64	24126
Nov	19136	464	4718	22	403	3650	4	1	28	28426
Dec	19044	537	4207	21	365	3712	6	3	9	27904
Jan	18219	321	4716	9	380	3734	3	2	30	26874
Feb	18783	479	4466	18	319	3842	2	0	82	27991
Mar	18816	310	4769	0	353	3770	73	0	7	28098

**12.7 STATUS REPORT ON ANIMAL HEALTH ACTIVITIES – VACCINATION DONE**

Year	Surgical cases	Anti rabic treatment	Animals treated					
			Foot & mouth disease	Rinderpest	Canine disease	Poultry disease	Duck disease	Other disease
2005-06	18605	871	122710	0	8233	710734	6573	5894
2004-05	23214	1600	122874	0	3586	257294	0	14170

**12.8 STATUS REPORT ON ANIMAL HEALTH ACTIVITIES – INFERTILITY**

	Camps conducted	Cases treated
2004-05	53	19288
2005-06	57	18151

**12.9 STATEMENT OF VETERINARY SERVICES DURING THE YEAR 2005-06**

SL.No	Name of disease/operations	Cattle	Buffaloes	Goats	Pigs	Dogs	Poultry	Ducks	Cats	Elephants	Others	Total
1	Digestive disorders	51568	1864	22482	66	1217	14911	39	19	1	161	92328
2	Resp. Diseases	7035	178	5359	22	128	12118	24	1	0	61	24926
3	Metabolic diseases	7328	48	1076	0	25	95	0	1	0	3	8576
4	Deficiency disease	5161	103	2141	11	90	712	0	4	0	11	8233
5 a.	Coccidiosis	1655	26	985	3	64	2406	0	1	0	0	5140
b.	Babesiosis	1739	30	89	0	1	21	0	0	0	0	1880
c.	Other Endoparasitic condition	67936	1692	16526	53	996	2320	4	0	0	68	89595
d.	Ectoparasitic condition	7797	164	3076	7	337	4731	10	0	0	6	16128
6 a.	Abortion	938	5	406	0	3	0	0	0	0	0	1352
b.	Dystocia	1930	2	685	1	2	0	0	0	0	0	2620
c.	Other reprod. Disorder	27135	189	957	0	14	44	0	0	0	0	28339
7	Poisoning	552	14	114	0	5	0	0	0	0	0	685
8	Mastitis	9420	18	695	0	0	1	0	0	0	1	10135
9	Other Cond. & disease	29385	554	6574	26	559	3560	39	8	1	27	40733
10 a.	Major operation	215	3	83	5	12	0	0	0	0	1	319
b.	b) Minor operation	11826	219	3624	6	478	174	3	10	3	12	16355
11	Castrations	708	1068	123	11	19	0	0	0	0	2	1931
Total		232328	6177	64995	211	3950	41093	119	44	5	353	349275

**12.10 STATEMENT OF VETERINARY SERVICES DURING THE YEAR 2004-05**

SL.No	Name of disease/operations	Cattle	Buffaloes	Goats	Pigs	Dogs	Poultry	Ducks	Cats	Elephants	Others	Total
1	Digestive disorders	55563	1689	20824	35	1331	17750	51	48	5	116	974
2	Resp. Diseases	7051	174	4410	17	211	13577	6	11	0	277	257
3	Metabolic diseases	8453	63	1247	1	17	253	0	0	1	1	100
4	Deficiency disease	5521	89	1890	28	135	556	1	10	0	20	82
5 a.	Coccidiosis	1655	15	880	0	22	2638	1	0	0	2	52
b.	Babesiosis	1933	14	79	1	0	0	0	0	0	0	20
c.	Other Endoparasitic conditions	60633	1240	12348	50	637	1591	22	0	0	0	765
d.	Ectoparasitic condition	8216	96	2319	1	369	5311	37	0	0	10	163
6 a.	Abortion	1082	10	377	1	5	0	0	0	0	0	14
b.	Dystocia	1854	19	650	1	2	0	0	0	0	0	25
c.	Other reprod. Disorder	29211	300	876	4	14	0	0	0	0	1	304
7	Poisoning	556	5	133	1	6	1	0	1	0	0	70
8	Mastitis	8595	18	695	0	0	0	0	0	0	0	93
9	Other Cond. & disease	32903	727	4812	40	600	3442	23	9	0	60	426
10 a.	Major operation	203	3	87	1	15	0	0	0	0	3	31
b.	Minor operation	16002	224	3840	53	526	150	12	16	3	33	208
11	Castrations	498	1419	84	21	19	0	0	0	0	2	20
Total		239929	6105	55551	255	3909	45269	153	95	9	525	3510

**12.11 INSTITUTIONS UNDER ANIMAL HUSBANDRY, PALAKKAD**

Name of the institution	Nos
-------------------------	-----

Artificial insemination centre	1
Clinical laboratory	1
Calf feed subsidy scheme	1
District animal husbandry office	1
District veterinary centre	1
Goat farm	1
Icdp office	1
Icdp sub centres	95
Livestock management training centre	1
Mobile farm aid unit	3
Mobile veterinary dispensary	1
Regional artificial insemination centre	3
Regional poultry farm	1
R.p.check post	7
R.p. experimental checkpost	1
RP eradication scheme office	1
RP mass vaccination squad	2
RP vigilance unit	1
Veterinary dispensary	76
Veterinary hospitals	15
Veterinary polyclinics	4
Total	220

### 12.12 DAIRY CO-OPERATIVE SOCIETIES IN PALAKKAD

Primary societies	Anand Mode(APCOS)	Traditional
268	246	28

**SOURCE: ANIMAL HUSBANDRY, PALAKKAD**



LABOUR  
&  
HOUSING

**13.1 Population by workers and Non-workers 2001 Census**

Residence	Total Population(including Institutional and Houseless population)				Total Workers			
	No. of Households	Person	Male	Female	Person	Male	Female	
Palakkad	1	2	3	4	5	6	7	8
Total	530216	2617482	1266985	1350497	945052	658765	286287	
Rural	455911	2260907	1093515	1167392	824232	568319	255913	
Urban	74305	356575	173470	183105	120820	90446	30374	

Main workers			Main Cultivators		
Person	Male	Female	Person	Male	Female
10	11	12	13	14	15
768620	562952	205668	73945	58638	15307
663372	481435	181937	71462	56790	14672
105248	81517	23731	2483	1848	635
1537248	1125913	411346	147901	117288	30627

Residence	Main Agricultural Labourers			Main Household Industry		
	Person	Male	Female	Person	Male	Female
Palakkad	16	17	18	19	20	21
Total	223203	115398	107805	27167	19331	7836
Rural	213690	111075	102615	22533	15939	6594
Urban	9513	4323	5190	4634	3392	1242

Main Other workers			Marginal Workers		
Person	Male	Female	Person	Male	Female
22	23	24	25	26	27
444305	365985	74720	176432	95813	80619
355687	297631	58056	160860	86884	73976
88618	71954	16664	15572	8929	6643

Palakkad	Marginal Cultivators			Marginal Agricultural Labourers		
	Person	Male	Female	Person	Male	Female
	28	29	30	31	32	33
Total	11693	6488	5205	93989	40892	53097
Rural	11362	6309	5053	89371	39128	50243
Urban	331	179	152	4618	1764	2854

Marginal Household Industry			Marginal Other workers			Non Workers		
Person	Male	Female	Person	Male	Female	Person	Male	Female
34	35	36	37	38	39	40	41	42
5665	2725	2940	65085	45708	19377	1672430	608220	1064210
4751	2305	2446	55376	39142	16234	1436675	525196	911479
914	420	494	9709	6566	3143	235755	83024	152731

**13.2 ECONOMIC CENSUS 2005 - PROVISIONAL****13.2 a) NUMBER OF ENTERPRISES AND EMPLOYMENT  
(EXCLUDING CROP PRODUCTION AND PLANTATION)**

	NUMBER OF ENTERPRISES			TOTAL EMPLOYMENT		
	RURAL	URBAN	TOTAL	RURAL	URBAN	TOTAL
PALAKKAD	182706	36229	218935	292649	87909	380558
KERALA	2117172	731094	2848266	3683752	1875585	5559337

**13.2 (B) NUMBER OF AGRICULTURAL AND NON-AGRICULTURAL ENTERPRISES  
(EXCLUDING CROP PRODUCTION AND PLANTATION)**

	TYPE	PALAKKAD	KERALA
RURAL	AGRICULTURAL	73295	795368
	NON-AGRICULTURAL	109411	1321804
	AGRICULTURE & NON-AGRICULTURE	182706	2117172
URBAN	AGRICULTURAL	4265	97947
	NON-AGRICULTURAL	31964	633147
	AGRICULTURE & NON-AGRICULTURE	36229	731094
TOTAL	AGRICULTURAL	77560	893315
	NON-AGRICULTURAL	141375	1954951
	AGRICULTURE & NON-AGRICULTURE	218935	2848266

**13.3 (C) NUMBER OF WORKERS IN RURAL AND URBAN AREAS**

	NUMBER OF PERSONS USUALLY WORKING			NUMBER OF NON-HIRED PERSONS USUALLY WORKING		
	ADULT MALE	ADULT FEMALE	TOTAL(INCLUDING CHILDREN)	ADULT MALE	ADULT FEMALE	TOTAL(INCLUDING CHILDREN)
PALAKKAD	201045	88778	292649	129760	54741	185117
KERALA	2310331	1350227	3683752	1424852	830826	2271644

**13.3D) NUMBER OF WORKERS IN URBAN AREAS**

	NUMBER OF PERSONS USUALLY WORKING			NUMBER OF NON-HIRED PERSONS USUALLY WORKING		
	ADULT MALE	ADULT FEMALE	TOTAL(INCLUDING CHILDREN)	ADULT MALE	ADULT FEMALE	TOTAL(INCLUDING CHILDREN)
PALAKKAD	64415	23119	87909	31762	7961	39833
KERALA	1308025	564609	1875585	483320	172633	657079

**13.3 E) NUMBER OF WORKERS IN RURAL AND URBAN AREAS -COMBINED**

	NUMBER OF PERSONS USUALLY WORKING			NUMBER OF NON-HIRED PERSONS USUALLY WORKING		
	ADULT MALE	ADULT FEMALE	TOTAL(INCLUDING CHILDREN)	ADULT MALE	ADULT FEMALE	TOTAL(INCLUDING CHILDREN)
PALAKKAD	265460	111897	380558	161522	62702	224950
KERALA	3618356	1914836	5559337	1908172	1003459	2928723

**13.3 F) NUMBER OF ENTERPRISES WITHOUT PREMISES AND WITH PREMISES**

	TYPE	PALAKKAD	KERALA
RURAL	WITHOUT PREMISES	25576	231349
	WITH PREMISES	157130	1885823
	TOTAL	182706	2117172
URBAN	WITHOUT PREMISES	5522	105215
	WITH PREMISES	30707	625879
	TOTAL	36229	731094
TOTAL	WITHOUT PREMISES	31098	336564
	WITH PREMISES	187837	2511702
	TOTAL	218935	2848266

**13.4 Labour Details**

TOTAL NO. OF INDUSTRIES	NO. OF INDUSTRIES PRESENTLY WORKING	NO. OF INDUSTRIES UNDER			NO. OF AFFILIATED UNION	NO. OF WORKERS	NO. OF MAN DAYS LOST	AVERAGE WAGE OF WORKERS
		STRIKE	LOCKOUT	CLOSURE				
50	40	-	2	8	3	10305	15075	1500

Source : District Labour Office, Palakkad.





SOCIAL WELFARE  
&  
KUDUMBASREE

**14.1 SCHOLARSHIPS AND PENSIONS**

	Scholarships		Pension					
	Handicapped	Mentally Retarded	Handicapped	Old age	Widow	TB	Agricultural workers	Others
Palakkad	1413	1463	9350	26767	22157	4491	39361	16408

**14.2 ANGANWADI CENTRES IN PALAKKAD UPTO 31-12-2006**

No. of projects		No. of AWCs	
Sanctioned	Functioning	Sanctioned	functioning
13	13	2333	2194

**14.3 DETAILS OF DISABLED CHILDREN IN ANGANWADI CENTRE IN PROJECTWISE(0-6 YEARS)-PALAKKAD DIST.**

Locomotors	Mentally handicapped	Visual	Hearing	Speech & Bitot	Multi disabled children	Total no. of Disabled Children
311	209	97	112	105	2	836

Source :ICDS,PALAKKAD

**14.4 DETAILS OF KUDUMBASREE -PALAKKAD AS ON 30-10-2006**

Number of	
Gramapanchayat	91
Municipalities	4
BPL Families	253464
NHGs formed	19344
Families involved in NHGs	331605
BPL families covered	296630
Wards	1449
ADs	1420

**a) Thrift and credit**

No. of families started thrift	331605
Total amount of Thrift	463177918
Total amount of Loan	1596649248

**b) Linkage Banking**

No. of NHGs graded	12552
No. of NHGs Linked	9192
Total amount	326161238

**c) Bhavanasree**

Application collected by CDs	<b>4472</b>
Application forwarded to Bank	<b>3018</b>
Application sanctioned from bank	<b>2017</b>
No. of loans disbursed from bank	<b>1927</b>
Total amount disbursed	<b>96385500</b>
No. of Houses completed	<b>1556</b>

**d) MicroEnterprises**

<b>MEs</b> in RSVY scheme	<b>477</b>
<b>MEs</b> in YUVASHREE(50K) scheme	<b>29</b>
<b>MEs</b> in RME scheme	<b>136</b>

**e) Lease land farming**

No. of NHGs involved	<b>2434</b>
No. of families	<b>18283</b>
Total area(in acres)	<b>4083.89</b>

**f) Balasabha**

No. of Balasabha formed	<b>3038</b>
No. of students in Balasabha	<b>52210</b>
No. of balasabhas started thrift collection	<b>150</b>
Total amount of thrift	<b>910490</b>

**g) Ashraya**

No. of destitute families identified	<b>6900</b>
Estimate financial outlay	<b>292360714</b>
Physical achievement	<b>2817</b>
Total expenditure	<b>52678464/-</b>
Expenditure from kudumbasree fund	<b>13409435/-</b>

**h) Tribal MIS**

No. of tribal NJGS formed	<b>618</b>
No. of families involved	<b>10112</b>
No. of families started thrift	<b>10112</b>
Total amount of thrift	<b>11238697</b>
Total amount of loan	<b>35682459</b>

Source: Kudumbasree, Palakkad



CRIME

**15.1 SOCIAL STATUS OF SUICIDAL VICTIMS – PALAKKAD**

	Social status	2004			2005			2006		
		Male	Female	Total	Male	Female	Total	Male	Female	Total
1	Never married	109	69	178	152	82	234	110	64	174
2	Married	511	159	670	528	161	689	543	212	755
3	Widow/Widower	8	7	15	8	9	17	7	11	18
4	Divorcee	-	2	2	1	-	1	-	1	1
5	Separated	17	6	23	24	8	32	2	-	2

**15.2 EDUCATIONAL STATUS OF SUICIDAL VICTIMS**

Sl. No.	Educational Level	2004			2005			2006		
		Male	Female	Total	Male	Female	Total	Male	Female	Total
1	No Education	90	45	135	73	35	108	61	38	99
2	Primary	162	52	214	147	61	208	183	70	253
3	Middle	167	57	224	210	57	267	184	71	255
4	Matriculate/Secondary	198	70	268	247	82	329	187	80	267
5	Hr. Secondary/Intermediate/pre-university	20	12	32	28	17	45	32	21	53
6	Diploma	4	2	6	0	0	0	1	0	1
7	Graduate	3	5	8	8	7	15	13	7	20
8	Post graduate and above	1	0	1	0	1	1	1	1	2
9	Total	645	243	888	713	260	973	662	288	950

### 15.3 AGE AND SEXWISE PROFESSION PROFILE OF SUICIDE VICTIMS AS ON 31-12-06 PALAKKAD

		Number of suicidal deaths												
		Male					Female							
1	2	Upto 14 yrs	15-29 yrs	30-44 Yrs	45-59 yrs	60 Yrs & above	T otal	Upto 14 yrs	15-29 yrs	30-44 Yrs	45-59 yrs	60 Yrs & above	Tot al	Grand Total
1	2	3	4	5	6	7	8	9	10	11	12	13	14	15
1	Housewife	0							51	38	33	36	158	158
2	Service:	0	3	1	1		5			1			1	6
	(i) Govt.	0	3	1	1		5			1			1	6
	(ii) Private	0	10	5	5	2	22		4	1			5	27
	(iii) Public sector undertaking	0		1	1		2							2
3	Student	2	9				11	5	19				24	35
4	Unemployment	2	4	8	9	22	45		8	2		10	20	65
5	Self Employment (I) business activity	0	4	8	14	4	30							30
	(ii) Professional activity	0	5	12	11	4	32		1		1		2	34
	(iii) Farming/Agricultural activity	0	15	58	49	25	147		6	9	6	3	24	171
	(iv) Others	2	62	120	106	65	355		23	12	11	7	53	408
6	Retired Person	0		2	3	1	6							6
7	Others	0		1	3	1	5							5
	Total	6	112	217	203	124	662	5	112	63	51	57	288	950

## 15.4 AGE AND SEXWISE DISTRIBUTION OF SUICIDE BY MEANS ADOPTED -PALAKKAD

		Number of suicidal deaths													
Profession		Male						Female						Total	Grand Total
1	2	Upto 14 yrs	15-29 yrs	30-44 Yrs	45-59 yrs	60 Yrs & above	T otal	Upto 14 yrs	15-29 yrs	30-44 Yrs	45-59 yrs	60 Yrs & above	14	15	
1	By over alcoholism			1			1							1	
2	By drowning	2		7	9	7	25	1	4	4	3	15	27	52	
3	By fire/self immolation		6	9	5	5	25	1	20	8	4	6	39	64	
4	By fire-arms														
5	By hanging	1	64	123	107	67	362	2	58	35	23	15	133	495	
6	By Poison (i) By consuming Insecticide	-	26	48	57	31	162	-	18	10	17	16	61	233	
	(ii) By Consuming other poison	2	11	22	22	11	68	1	10	6	3	4	24	92	
7	By self infliction of injury			1		1	2					1	1	3	
8	By Jumping from: (i) building	-	-	-	--	-	--	--	--	--	--	--	--	--	
	(ii) other sites	-	--	--	--	--	--	--	--	--	--	--	--	--	
9	By jumping off moving vehicles/trains			1			1							1	
10	By machine														
11	By overdose of sleeping pills					1	1							1	
12	By touching electric wires		1	1			2							2	
13	By coming under running vehicles/trains	1	4	4	3	1	13		2		1		3	16	
14	By other means														
<b>Total</b>		6	112	217	203	124	662	5	112	63	51	57	288	950	

## 15.5 AGE AND SEXWISE DISTRIBUTION OF SUICIDE BY CAUSES AS ON 31-12-06

		Number of suicidal deaths													
CAUSES		Male						Female						Total	Grand Total
		Upto 14 yrs	15-29 yrs	30-44 Yrs	45-59 yrs	60 Yrs & above	Total	Upto 14 yrs	15-29 yrs	30-44 Yrs	45-59 yrs	60 Yrs & above			
1	2	3	4	5	6	7	8	9	10	11	12	13	14	15	
1	Bankruptcy or sudden change in economic status		22	47	50	17	136	-	6	7	2	3	18	154	
2	Suspected /illicit relation														
3	Cancellation/ non-settlement of marriage	-	-	1	2	1	4	-	8	1	-	-	9	13	
4	Not having children(barr enness/impot ency)	-	1	1	2	-	4	-	2	2	-		4	8	
5	<b>Illness</b>														
	(i) AIDS/STD				1	-	1							1	
6	(ii) Cancer			1	1	3	5			1	2		3	8	
7	(iii)Paralysis														
8	(iv) Insanity/Ment al Illness		30	51	31	8	120		30	19	13	9	71	191	
9	(v) other prolonged illness		7	23	36	59	125	1	10	9	16	32	68	193	
10	Death of dear person		2	4	3	1	10					1	1	11	
11	Dowry dispute	1					1		10	5			15	16	
12	Divorce									1			1	1	
13	Drug abuse/addicti on			5	3	1	9							9	
14	Failure in examination		2				2	1	4				5	7	
15	Fall in social reputation														
16	Family problems	3	37	72	62	33	207	2	37	14	16	12	81	288	



		Male						female						Grand Total
		Upto 14 yrs	15-29 yrs	30-44 Yrs	45-59 yrs	60 Yrs & above	T otal	Upto 14 yrs	15-29 yrs	30-44 Yrs	45-59 yrs	60 Yrs & above	Tota l	
17	Ideological causes/hero worshipping													
18	Illegitimate pregnancy													
19	Love affairs		4	1			5		3	1			4	9
20	Physical abuse(Rape, incest etc.)													
21	Poverty													
22	Professional/career problem			2			2							2
23	Property dispute													
24	Unemployment		3	6	1		10			1			1	11
25	Causes not known			1	3	1	5							5
26	Other causes(Pls specify)	2	2	1	3		8	1	2	2	2		7	15
27	<b>Total</b>	<b>6</b>	<b>112</b>	<b>217</b>	<b>203</b>	<b>124</b>	<b>662</b>	<b>5</b>	<b>112</b>	<b>63</b>	<b>51</b>	<b>57</b>	<b>289</b>	<b>950</b>

### 15.6 COGNIZABLE CRIME UNDER IPC FOR THE 2004-2006

#### Cognizable

	2004	2005	2006
1. Murder	34	40	45
2. Attempt to commit murder	42	23	30
3. culpable homicide not amounting to murder	4	6	6
4. Rape	38	54	59
5. Kidnapping and abduction	15	9	8
6. dacoity	7	6	6
7. Preparation and assembly for dacoity	2	7	10
8. Robbery	35	16	32
9. Burglary	287	225	239

10. Theft	287	289	235
11. Riots	423	348	301
12. Criminal breach of trust	59	41	48
13. cheating	193	156	157
14. countefeiting	6	12	1
15. Arson	28	16	16
16. Hurt	1104	1019	1089
17. dowry Deaths	1	3	2
18. Mole-station	101	52	40
19. Sexual Harassment	3	4	14
20. Cruelty by Husband or relatives	246	270	357
21. Other IPC Crimes	2752	2947	3031
Total Cognizable Crimes	5667	5543	5726

### **15.7 ATTORICTIES COMMITTED AGAINST WOMEN DURING 2006 CASES REGISTRED AND THEIR DISPOSAL**

OFFENCES	CASE REGISTERED	CHARGE SHEETED	ACQUITTED	CONVICTED
RAPE	59	28		
MOLESTATION	40	16	10	4
EVE TEASING	14	13	1	
KIDNAPPING	2	2		
DOWRY DEATH	2	2		
498(A) CRUELTY BY HUSBAND OR RELATIVES	357	289	8	

### **15.8 FARMERS COMMITTED SUICIDE DURING**

	2005	2006
<b>PALAKKAD</b>	6	10

**SOURCE: DISTRICT CRIME RECORD BUREAU, PALAKKAD.**



HANDLOOM  
&  
KHADI VILLAGE  
INDUSTRIES

**16.1 DETAILS OF KHADI AND VILLAGE INDUSTRIES – Palakkad -2006**

	General Sector	SC	ST	Total
R.E.G.P	228	1		229
C.B.C	57	17		74
PATTERN	229	4	1	234
CO-OPERATION	180	14		194

**16.2 Details of Handloom Societies- Traditional & Mechanized –palakkad**

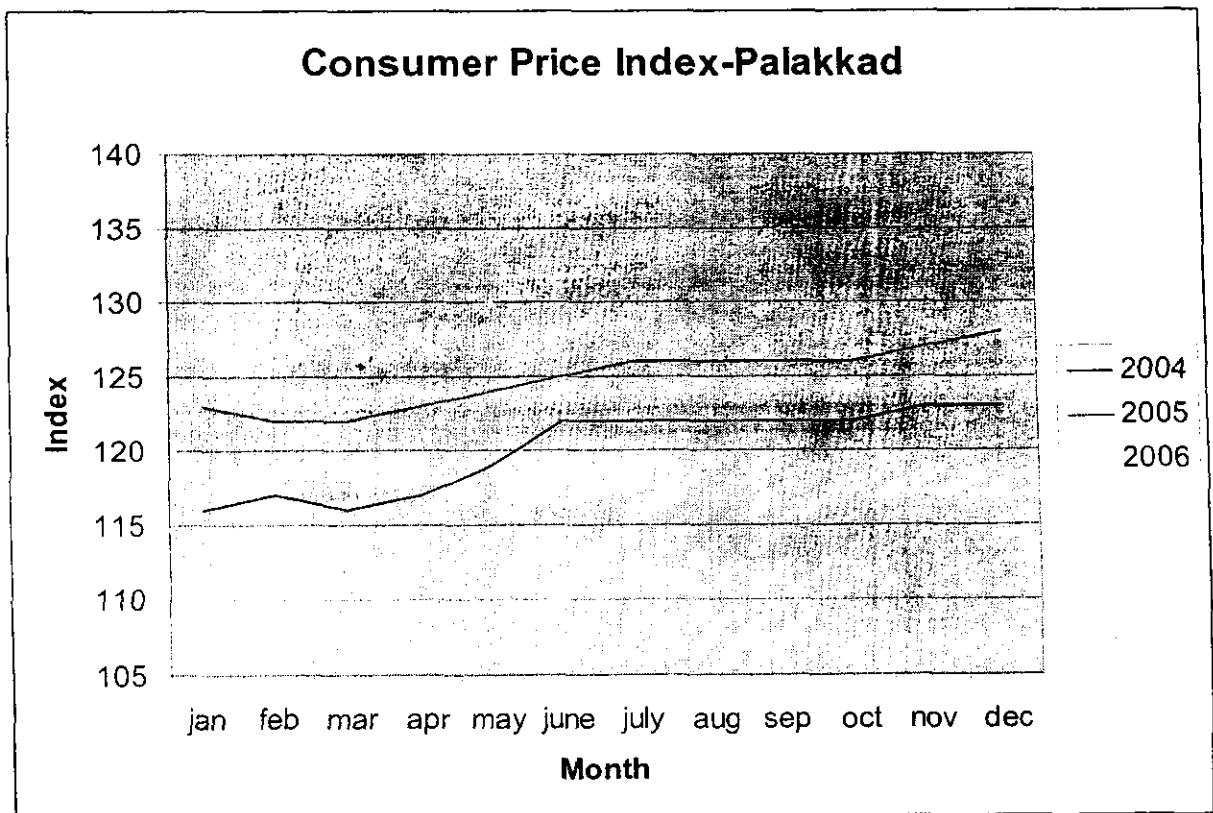
Items	Traditional	Mechanised
Total No. of Societies	41	4
Working	17	2
Defunct	16	1
Liquidated	8	1
No. of Members	7417	81
No. of Looms	4356	46

**16.3 CONSUMER PRICE INDEX**

BASE YEAR: 1998-99

LINKING FACTOR: **10.48**

	JAN	FEB	MAR	APR	MAY	JUNE	JULY	AUG	SEP	OCT	NOV	DEC
2004	116	117	116	117	119	122	122	122	122	122	123	123
2005	123	122	122	123	124	125	126	126	126	126	127	128
2006	129	129	129	129	130	131	132	133	135	136	137	-





MISCELLANEOUS

**17.1 MINING & GEOLOGY**

<b>STATEMENT SHOWING PERFORMANCE OF MINING AND GEOLOGY OFFICE DURING 2005-06</b>					
Quarrying permit issued during 2005-06	Quarrying permit as on 31-03-2006	Quarrying lease issued 2005-06	Quarrying lease as 31-03-2006	Dealers license issued during 2005-06	Registered crusher units
1520	251	2	13	22	5

<b>17.2 STATEMENT SHOWING NUMBER OF QUARRYING PERMITS IN FORCE AS ON 31-03-2006</b>							
Granite building Stone	Laterite	Brick	River Sand	Ordinary Sand	Limeshell	Total	Dealers License
169	22	6	-	54	-	251	24

Source : Mining & Geology ,Palakkad.

**17.3 DETAILS OF CASES OF EXCISE DIVISION PALAKKAD DURING THE YEAR 2005 AND 2006**

details	Year	TOTAL
RAIDS	2005	7878
	2006	7047
CASES/ABKARI	2005	377
	2006	331
NDPS	2005	10
	2006	4
arrested/abkari	2005	243
	2006	173
NDPS	2005	13
	2006	4
SPIRIT in Ltrs	2005	116941
	2006	131131
ARRACK	2005	1346.22
	2006	1322
IMFL	2005	207.65

	2006	218.118
TODDY	2005	5207.5
	2006	2493
WASH	2005	104572
	2006	141299
GANJA	2005	16.35
	2006	3.805
GANJA PLANT	2005	154714
	2006	31570
FL1 INSPECTIONS	2005	222
	2006	26
FL3 INSPECTIONS	2005	238
	2006	113
TODDY	2005	2625
	2006	2728
SAMPLES	2005	490
	2006	1106
VEHICLES	2005	34
	2006	37



**192.12 NUMBER OF APPLICANTS REGISTERED AND PLACED THROUGH EMPLOYMENT EXCHANGE IN THE PALAKKAD DISTRICT EMPLOYMENT EXCHANGE.**

year	Registration		Placing	
	male	female	male	female
2005	2769	3377	238	111
2006	5125	5658	150	105

**17.5 TOTAL JOB SEEKERS IN DISTRICT EMPLOYMENT EXCHANGE PALAKKAD ON 31-03-2006**

Illiterate	Below SSLC	SSLC	PDC/+2	Degree	Post Graduate	total
5	35826	27875	7266	2031	143	73146

**17.6 NUMBER OF PROFESSIONAL AND TECHNICAL WORK SEEKERS AS ON 31-03-2006**

Medical Graduate	Engg. Graduate	Diploma Engg.	ITI Certificate Holders	Others	Total
nil	nil	787	997	310	2094

Source : District Employment Exchange, Palakkad.

**17.7 NUMBER OF REGISTERED CHARITABLE SOCIETIES IN PALAKKAD FROM 2001-2006**

YEAR	TRAVANCORE-COCHIN(TC)	MALABAR(CA)	TOTAL
2000	70	778	
2001	181	805	986
2002	134	703	837
2003	270	788	1058
2004	201	756	957
2005	101	621	722
2006	98	635	733

Source : District Registrar Office, Palakkad.

**DAIRY DEVELOPMENT****17.8 DETAILS FROM MILMA**

Area of Operation : Palakkad Dist & Part of Malappuram Dist.  
 Varieties of MILK : Milma Jersey (Toned Milk) & Homogeneous Toned Milk.  
 Product : Ghee ,Curd, Sambharam.  
 No. Of MILMA Dealers : 619.  
 NO. of Milk Chilling Plant under Palakkad Dairy: (1) Attapady (2) Pattambi.

YEAR : 2005-06

DESCRIPTION	NO	UNIT
No. of ANAND PATTERN MILK CO-OPERATIVE SOCIETY	274	
Qty. OF MILK COLLECTED BY THE SOCIEITES/DAY	399	Litres
Qty. of Milk giving to MILMA	104000	Litres
No. of Farmer Members	63000	
No. of Farmer Milk Suppliers	21650	
No. of women farmers	15250	
Milk sales by MILMA/day	62000	Litres
Ghee sales by Milma/month	18	Metric Tonnes
Curd sales/months	165000	Litres
Sambharam Sales/day	3000 Nos	200ml/packet
Average milk price(Paid to farmers)	Rs 12.20/-	
Average milk price(Paid Dairy to society)	Rs.12.45/-	
Capacity of the dairy	1,00,000	Litres/day

**LIQUOR SHOPS**

No. of foreign liquor shops			29		
No. of Beer parlors			7		
<b>Details of Foreign liquor sold through Beverage Co-operation</b>					
<b>2005-06</b>			<b>Apr 2006-Feb 2007</b>		
<b>IMFL</b>	<b>Wine</b>	<b>Beer</b>	<b>IMFL</b>	<b>Wine</b>	<b>Beer</b>
879181 cases /10789 bottles	1710 cases/48 bottles	559575	985285 cases/688 Bottles	1653 cases/ 74 bottles	571296 cases
Details of Foreign liquor companies in the District					
1) Amrut Distilleries Ltd., Palakkad			2) India Glycols Limited		
3) Kerala Alcoholics Products Pvt. Ltd.			4) Kerala Distilleries( A unit of Shaw Wallace)		
5) Palakkad Distilleries private ltd			6) United Breweries(Premier unit),pkd		

Source: Kerala State Beverage Co-operation, Palakkad.

<b>17.9 Other Details</b>		Nos
Public library		478
Reading room		535
Adult education centre		225
Community halls		229
Sports club		1071
Arts club		833
Community radio sets		70
Community television sets		503
Cinema Theatres	Nos	200
	Seating capacity	91111
Nurseries		201
Sericulture		86
Fish Farming		58
Poultry Farms(for Slaughter)		98
Poultry Farms(for Egg)		4
Cow Farm		30
Vegetable Farm		79
Parks, Tourist Centres		20
Stadium		14
Gymnasium/ Health Club		45
Public Comfort Station		40
Laboratories		232
Police Stations		35
Fire Stations		6
Handicraft centres		28
Music/Dance Schools		54
Fashion Designing		0
Flats/Appartments		15
Markets		52
Cremation Centre		157
Street Lights		60634
I.T.C		17
Employment Training Centre		10
Ware Houses		6
Ferry		5
Boat Jetty		0
Bus Stations		27
Railway Stations		22
Civil Station	Main	1
	Mini	2
Tourist Homes/Rest Houses		203

**17.10 INTEGRATED HABITAT DEVELOPMENT PROGRAMME**

No of SC Colonies Selected	No. of families	SC Population
255	15305	450951

**17.11 Residential Houses --Palakkad Dist**

Concrete	Tiles/asbestos	Thatched and others	Total	Electrified	Not Electrified
195368	391910	40392	627670	484181	143489

**17.10 Details of ST Colonies**

ST Colonies	Families
216	4306

**17.11 Basic Details of Block Panchayat and Jilla Panchayat**

Sl No	Name of Block/Jilla Panchayat	Total No. Panchayats	Total No. Block Panchayat Wards	S.C	S.T	Total	S.C	Proposed Category of President	Area in Sq. K.M	No. of Voters Election 2005
1	Alathur	9	16	3		6	1	General	371.17	206519
2	Attappady	3	12	1	5	4	2	General	703.23	53735
3	Chittur	6	12	2		4	1	Women	261.24	145639
4	Coyalmanam	7	12	3		4	1	S.C	192.12	138865
5	Kollengode	5	12	2		4	1	Women	163.32	106793
6	Malampuzha	8	14	2		5	1	Women	468.04	185187
7	Mannarkkad	10	17	2		6	1	General	482.35	214524
8	Nenmara	6	12	2		4	1	General	741.35	118446
9	Ottapalam	5	12	2		4	1	General	165.07	97278
10	Palakkad	8	13	3		5	1	General	205.88	151854
11	Pattambi	10	16	2		6	1	General	224.21	192549
12	Sreekrishnapuram	7	12	3		4	1	General	219.41	120721
13	Thrithala	7	13	2		5	1	SC Women	172.16	144485
14	Palakkad Jilla Panchayat	91	29	5		10	2	Women	4369.55	1876595

**17.12 PANCHAYAT DETAILS -PALAKKAD DIST**

Name of Block	Total No of Grama panchayat Wards	Reservation Wards (Nos)				President / Chairman			Area in Sq.K. M	Total House holds	No.of voters for 2005
		Wo men	S.C	S.T	Women SC/ST	S.C	S.T	Women			
ALATHUR	150	52	26	0	10	2	0	4	371.25	65698	206519
ATTAPADY	45	16	2	20	7	0	1	2	703.23	19782	53735
CHITTUR	96	34	14	1	5	1	0	0	261.24	35530	145639
KOLLENGODE	77	27	15	2	7	0	1	0	163.32	33571	106893
KUZHALLMANNAM	105	37	27	0	10	0	0	2	192.12	41990	138865

MALAMPUZHA	134	47	22	1	9	1	0	0	467.78	57029	18519
MANNARKKAD	158	55	20	0	8	1	0	2	482.35	63739	21452
NEMMARA	90	32	15	1	6	0	0	1	741.35	33384	11844
OTTAPALAM	82	25	15	0	7	2	0	1	165.07	27358	972
PALAKKAD	125	45	26	0	11	3	0	1	203.88	49887	15485
PATTAMBI	161	56	23	0	10	2	0	6	224.16	61343	1925
SREEKRISHNAPURAM	104	36	21	0	9	2	0	2	219.41	43706	12072
THRITHALA.	112	40	20	0	8	0	0	2	172.16	46675	1264
Municipalities	139	47	16	0	6	0	0	2	106.77	62841	21628
<b>Grand Total</b>	<b>1578</b>	<b>549</b>	<b>262</b>	<b>25</b>	<b>113</b>	<b>14</b>	<b>2</b>	<b>25</b>	<b>4474.09</b>	<b>642533</b>	<b>20779</b>

**17.13 STATEMENT OF DIFFERENT TYPES OF BANKS, THEIR BRANCH & ATM CENTERS  
IN PALAKKAD DISTRICT**

Sl. No	Name of Bank	No. of Branches	No. of ATM Centres
1	Andhra Bank	1	
2	Bank of Baroda	2	1
3	Bank of India	3	
4	Central Bank of India	1	
5	Corporation Bank	3	2
6	Canara Bank	40	7
7	State Bank of India	22	16
8	State Bank of Mysore	1	
9	State Bank of Travancore	28	13
10	Punjab National Bank	31	1
11	Indian Overseas Bank	3	1
12	Union Bank of India	8	3
13	United Commercial Bank	1	
14	Federal Bank Ltd.	10	10
15	Lakshmi Vilas Bank Ltd.	1	
16	Indian Bank	6	
17	Lord Krishna bank Ltd.	11	
18	Vijaya Bank Ltd.	8	1
19	Syndicate Bank Ltd.	3	
20	Catholic Syrian Bank Ltd.	16	2
21	Dhanalakshmi Bank Ltd.	17	
22	South Indian bank Ltd.	22	1
23	ING Vysya Bank Ltd.	1	1
24	Karur Vysya Bank Ltd.	1	1
25	City Union Bank Ltd.	1	
26	Bharath Overseas Bank Ltd.	1	1
27	Oriental Bank of Commerce	1	
28	HDFC Bank	1	4
29	ICICI Bank	1	1
30	Indus Ind Bank	1	1
31	UTI Bank	1	1
32	KFC	1	
33	South Malabar Gramina Bank	14	
34	Kerala State Co.op.Agri.Rural Development Bank	5	
35	Palakkad Dist. Co-op. Bank	27	
36	Service Co-op. Banks	90	
	<b>Total</b>	<b>384</b>	<b>68</b>

**17.14 Phone numbers of major offices/institutions**

Offices	Phone No		
<b>Civil Station</b>		<b>Special Tahsildar</b>	
Collectorate	0491-2537309	Revenue recovery	0491- 2505955
PGR Cell Collectorate	0491-2505309	Land Acquisition	0491-2536872
Post Office	0491-2505018	Preparation of Catchments Area	0491-2535585
Fax	0491-2530566	Land Reforms	0491-2536872
District Collector	0491-2505266/2505465/2505566/2505838	KINFRA	0491-2532546
Camp Room	0491-2505811	<b>Revenue Divisional Office</b>	
A.D.M	0491-2505008	Palakkad	0491-2535585
<b>Deputy Collectors</b>		Ottapalam	0491-2244323
I.T.C Hotline, Collectorate	0491-2505148/2505162/2505170/2505195/2505206/2505209	<b>Taluk Office</b>	
Land	0491-2505388	Palakkad	0491-2505770
Land Acquisition	0491-2534110	Chittur	04923-224740
Revenue Recovery	0491-2534110	Alathur	04922-222324
Land Reforms	0491-2505110	Ottapalam	04662 244322
Election	0491-2505060/2505160	Mannarkkad	04924 222397
Finance Officer	0491-2534110	<b>Education</b>	
<b>Regional Transport Office</b>		Deputy Director, Education	0491-2505469
Palakkad	0491 2505741	Education Office	0491-2522801
Joint R.T.O (Otp)	0466-2247064	Sarva Sikshak Abhiyan	0491-2523995
Joint R.T.O (Ptmb)	04662-214182	A.E Office, Palakkad	0491-2544279
Joint R.T.O (Alathur)	04922 - 224909	<b>Agricultural Office</b>	
Joint R.T.O (Mannarkkad)	04924 - 223090	Agr. Office	0491-2505075
		Orange Farm, Nelliampathy	04923 -346225
<b>College and Technical Education</b>		Dist. Agr Horti Society	0491-2505763
Govt. Poly College	0491-2572640	Agr IT/ST Law Officer	0491-2505481
Govt. Victoria College	0491-2576773	Agr IT/ST ,intelligence	0491-2505660
Mercy College	0491-2539149	Agr IT/ST Inspection Asst.	0491-2505680
Chembai Sangeetha College	0491-2527437	Deputy Commsr. Agr. IT.	0491-2505568
		Seed Farm, Kananoor	0491-2571308
		Agro Industries Corporation	0491-2547924

<b>Civil Supplies</b>		<b>Animal Husbandry</b>	
District Supply Officer	0491-2505766	Office, Palakkad	0491-2520297
<b>Supply Offices</b>		Rinderpest Eradication Scheme	0491-2520626
Palakkad	0491-2536872	Regional Poultry Farm, Malampuzha	0491-2815026
Alathur	04922-222325	<b>Excise Department</b>	
Chittur	04923-222329	Excise Divisional Off	0491-2533897
Mannarkkad	04924-222265	Excise Enforcement & AntiNarcotic special Squad	0491-2526211
Ottapalam	04662-244397	Circle Office, Pkd	0491-2539260
		Walayar CheckPost	0491-2862011
<b>Co-operative Department</b>		<b>Water Authority</b>	
Joint Registrar	0491-2536836	Executive Engineer, Pkd	0491-2522808
Deputy Registrar	0491-2536836	Joint Water Irrigation Division	0491-2577593
<b>Information</b>		<b>Police</b>	
District Mission coordinator	0491-2505627	Highway police	984610010
District Informatic Office	0491-2505307/2505310/	Crime Branch	0491-2537071
National Informatics Centre	0491-2505560/2505858	Control Room	0491-2502375
<b>Fire Stations</b>		D.P.O	0491-2536700
Palakkad	0491-2537101	Crime Stopper	1090
<b>Lead Banks</b>		<b>Court</b>	
SBI, Palakkad	0491-2537021	District Court	0491-2505103/2505169/2505261/2505263
SBI, Civil Station, Palakkad	0491-2505032/0491-2505679	Dist. Session Judge	0491-2505272
SBT, Pkd	0491-2525471	Addtl. Dist. Judge	0491-2505919
Canara Bank	0491-2502657	Addtl. sess. Judge, Fast Track I	0491-2505520
UBI	0491-2502657	Addtl. Dist. Judge, Fast Track III	0491-2505230
Punjab National Bank	0491-2522739	Advocate clerks association	0491-2505012
<b>Head Post Office</b>	0491-2545138	Bar Association	0491-2505021
<b>Railway</b>		<b>Hospitals</b>	
Divisional Manager	0491-2555926	Dist. Hosp. Emergency	0491-2534524
Enquiry	131	Dist. Co-operative Hospital	0491-2536955
IVRS(Mal)	1331	Malabar Medical Centre	0491-2528200
(Eng)	1332	Palakkad Blood bank	0491-2529236
Complaints	0491-2553049		

<b>Treasury Offices</b>		<b>Central Govt. Offices</b>	
Dist. Treasury	0491-2505236	Doordharshan	0491-2505426
Sub Treasury	0491-2522933	Archaeological Survey	0491-2801186
<b>BSNL</b>		Central Excise & Customs	0491-2535768
Enquiry	197	COFFEE Board	0491-2555594
Complaints	198	Instrumentation, Pkd	0491-2566132



Customer Service Center	0491-2502567	I.T.I	0491-2566004
<b>Sales Tax</b>		Ground Water Dept	0491-2528471
Sales Tax Office, First Circle	0491-2505468	National Highway Authority	0491-2573790
Sales Tax Office, Second Circle	0491-2505628	FCRI	0491-2566120
Sales Tax Office, Third Circle	0491-2505863	<b>Welfare Board</b>	
Sales Tax Office, Special Circle	0491-2505828	Agricultural workers welfare board	0491-2530558
		Motor vehicle workers welfare board	0491-2530437
<b>OTHER OFFICES</b>			
District Industries Centre	0491-2505050/2505615	District Industries Centre, GM	0491-2505190/2505408/2505960
District Labour Office	0491-2505584	Sainik Welfare Office	0491-2501633
Drug Control Inspector	0491-2503643	Palakkad Taluk Govt. Emp. co-operative society	0491-2505507
Exec. Eng. ,Roads	0491-2505565	Project Officer, DRDA	0491-2505485/2505859/2505866
Employment Exchange	0491-2527204	CADA Division	0491-2535473
P.S.C Office	0491-2505311/2505398	Irrigation Division	0491-2815111
Dist Soil Conservation Officer	0491-2505860	Soil survey Asst Director	0491-2505455
AHADS, Project Off,Agali	04924-254516	Asst. Development Commsr. Planning	0491-2505336
Asst. Development Commsr. ,Civil Station	0491-2505589	ANERT,Dist. Off.	0491-2880401
Bharat Sevak Samaj	0491-2880766	FRIENDS	0491-2540803
Excise office	0491-2505186	District Registrar	0491-2505201
District employment officer	0491-2505104	District Medical Officer	0491-2505189/2505264/2505387
Asst. Excise Commsr.	0491-2505897	District Medical Officer (H)	0491-2505226/2505847
Deputy Commsr. Audit Assess	0491-25055948	DPEP, Dist. Project Co-ordinator	0491-2505939/2505999
National Savings Asst. Director	0491-2505920	Exec. Eng. Buildings Division	0491-2505895
Town Planner	0491-2505882	Khadi and Village Ind.	0491-2534392
K.S.F.E, Pkd	0491-2545135	Literacy Mission	0491-2533179
Nirmithi Kendra,Pkd	0491-2555971	Beverages Corporation	0491-2538094

DPEP, Dist. Project Co-ordinator	0491-2505939/2505999	Asst. Director, Diary Development	0491-2505137
Chief Exec. Officer, RSVY	0491-2505053	Motor Accident Claim Tribunal	0491-2505101
K.S.F.E, Pkd	0491-2545135	Nehru Yuva Kendra, Youth coordinator	0491-2505024
Literacy Mission	0491-2533179	Deputy Commsr. Commercial Taxes	0491-2505538
Nirmithi Kendra, Pkd	0491-2555971	Dist. Lottery Officer	0491-2505535
Pollution Control Board	0491-2539542	DR of Co-operative societies	0491-2505529/2505836
Industries ,Tribunal	0491-2556087	JalaNidhi,Palakkad	0491-2521084
Warehousing Board	0491-2527008	Kudumbasree Off.	0491-2539627
Legal Metrology Dept.	0491-2535468	Electrical Division	0491-2536859
KSRTC	0491-2520098	Dist ICDS Cell, Prg. Officer	0491-2505780
Dist ICDS Cell, Prg. Officer	0491-2505780	Cons. DIS, Redr. Forum	0491-2505782
Literacy Mission	0491-2533179	Financial Corporation	0491-2544638
Pollution Control Board	0491-2539542	SC Development Corporation ltd	0491-2527411
<b>Hospitals</b>			
Palana Hospital	0491-2520901		
Palakkad Poly Clinic	0491-2534192		
Thankam Hospital	0491-2516719		
Lakshmi Hospital	0491-2539999		

452